

L.J. BRILL & ASSOCIATES, P.A., LAURA J. BRILL, P.L.S. 30742

| REVISIONS | DATE |
|-------------|------|
| MARCH, 2011 | |
| MARCH, 2013 | |
| FEB., 1992 | |
| NOV., 1997 | |
| FEB., 2000 | |
| SEPT., 2001 | |
| MAR., 2004 | |
| MAY, 2006 | |
| MARCH, 2009 | |

I HEREBY CERTIFY THAT THE REVISIONS TO THIS MAP HAVE BEEN PERFORMED UNDER MY IMMEDIATE SUPERVISION AND COMPLY WITH THE LAWS OF THE STATE OF NEW JERSEY, REVISED TO SHOW CONDITIONS AS OF OCTOBER 7, 1987.

Charles A. F. Smith 2/1/88
 CHARLES A. F. "DREW" SMITH DATE
 NEW JERSEY PROFESSIONAL LAND SURVEYORS LICENSE NO. 19944

I HEREBY CERTIFY THAT THIS MAP HAS BEEN REVISED UNDER MY IMMEDIATE SUPERVISION AND COMPLIES WITH THE LAWS OF THE STATE OF NEW JERSEY, REVISED TO SHOW CONDITIONS AS OF: MARCH, 2013.

Laura J. Brill
 LAURA J. BRILL
 NEW JERSEY PROFESSIONAL LAND SURVEYOR LICENSE NO. 30742

I HEREBY CERTIFY THAT THIS MAP AND THE SURVEY HAS BEEN MADE UNDER MY IMMEDIATE SUPERVISION AND COMPLIES WITH THE LAWS OF THE STATE OF NEW JERSEY.

Edward B. Van Loh
 EDWARD B. VAN LOH
 N.J. LICENSE # 3238

NEW JERSEY DEPARTMENT OF THE TREASURY
 DIVISION OF TAXATION
 ENGINEERING & RAILROAD TAX BUREAU
 APPROVED AS A TAX MAP PURSUANT TO THE PROVISIONS OF CHAPTER 175, LAWS OF 1913, ETC.
 FOR THE DIRECTOR, DIVISION OF TAXATION

BY *C. P. James*
 STATE SUPERVISOR
 DATE JUN 12 1962 SERIAL NO. 259

| REVISIONS | DATE | BY |
|--------------|------|-------------------------------|
| JANUARY 1997 | | H. CLAY MELDOWNEY, P.E., L.S. |
| MARCH 1978 | | ILLIEN M. ELLISON |
| FEB. 1982 | | LARRY J. PERRY |
| DAT | | DAVID L. ... |
| AUG. 1981 | | |
| APRIL 1983 | | |
| MARCH 1979 | | |
| MARCH 1980 | | |
| JAN. 1987 | | |
| JUNE 1980 | | |
| JAN 1988 | | |

DREW SMITH ASSOCIATES
 CHARLES A. F. (DREW) SMITH
 N.J. LAND SURVEYORS LICENSE NO. 19944
 NEWTON, N.J. 07860 - LAIRSTOWN, N.J. 07828

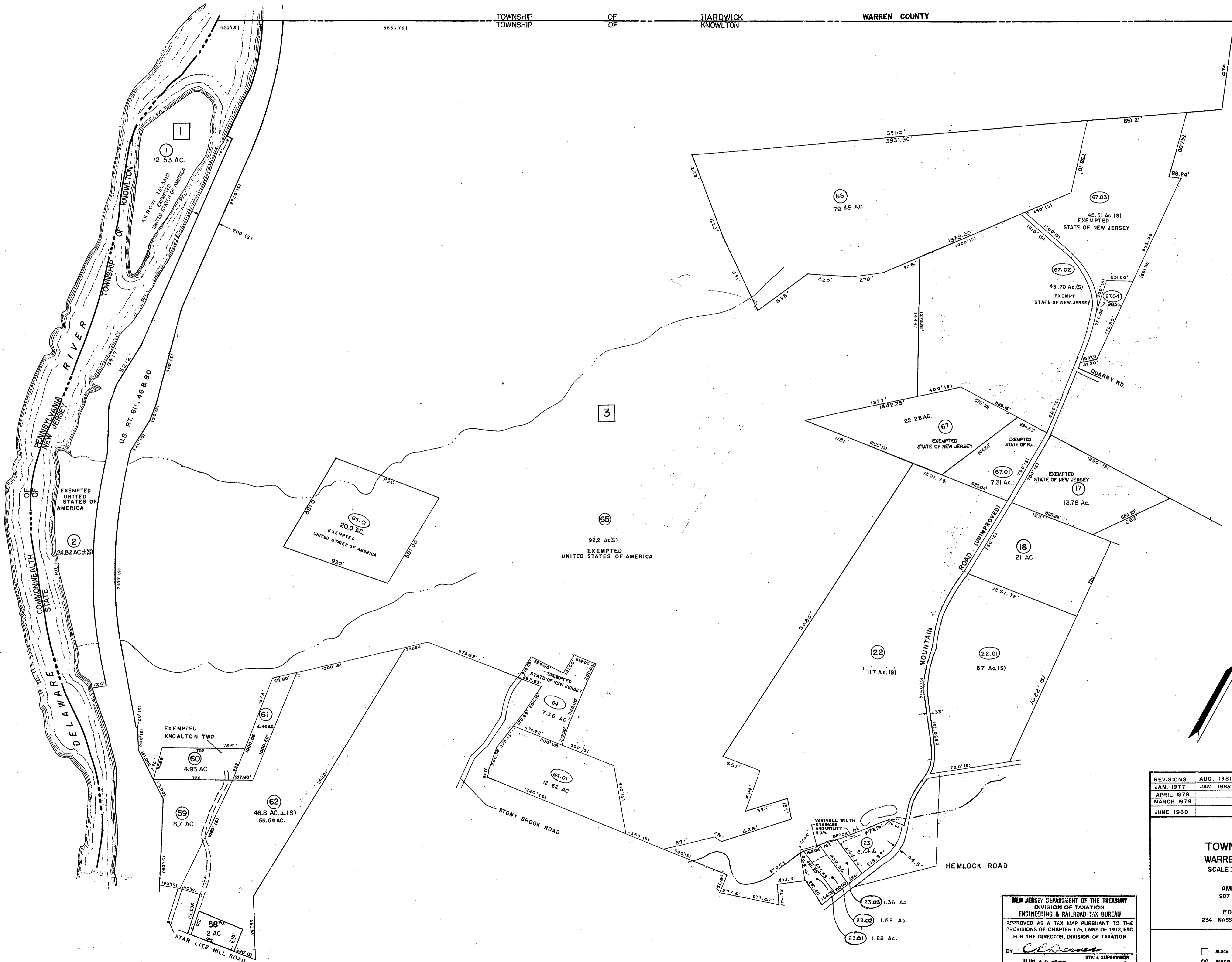
THE AREAS, BOUNDARIES, AND DIMENSIONS SHOWN ON THIS TAX MAP ARE DERIVED FROM AERIAL SURVEYS, RECORDED PLANS, MAPS, DEEDS, AND WILLS AND ARE TO BE USED FOR ASSESSMENT PURPOSES ONLY.

TAX MAP
 TOWNSHIP OF KNOWLTON
 WARREN COUNTY, NEW JERSEY
 SCALE: 1"=2000' NOVEMBER, 1961

PREPARED BY
 AMERICAN AIR SURVEYS, INC.
 907 PENN AVENUE-PITTSBURGH, PA.
 IN ASSOCIATION WITH
 EDWARD B. VAN NOTE, L.S.
 234 NASSAU STREET-PRINCETON, NEW JERSEY

LEGEND
 (Circled number) DETAIL SHEET NUMBER
 (Square with number) BLOCK NUMBER
 (Dashed line) SHEET LIMIT
 (Solid line) BLOCK LIMIT

NOTE: TO SHOW CONDITIONS AS OF MARCH 2013
 REVISED TO JAN 1, 1967, 1968, 1969, 1970, 1972, 1973, 1974



| REVISED BY | |
|--|-------------|
| L. J. BRILL & ASSOC., P.A. LAURA J. BRILL, P.L.S. 30742 | |
| DATE | DATE |
| FEB., 1992 | MARCH, 2013 |
| SEPT., 2001 | |
| MAR., 2004 | |
| MAY, 2008 | |
| MARCH, 2009 | |
| MAR., 2009 | |
| MARCH, 2011 | |

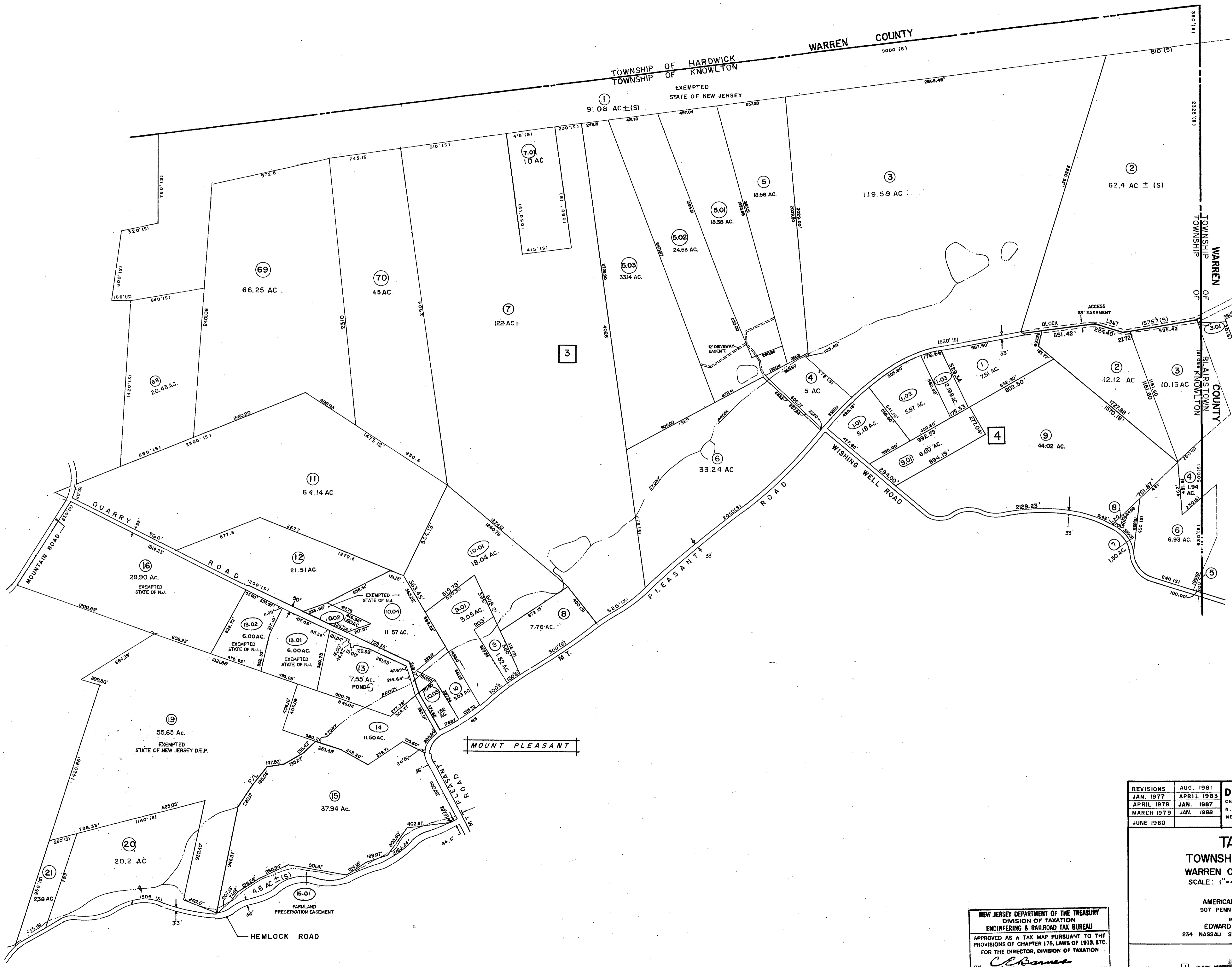
| REVISIONS | AUG. 1981 | DREW SMITH ASSOCIATES |
|------------|-----------|---|
| JAN. 1977 | JAN. 1988 | CHARLES A. F. (DREW) SMITH |
| APRIL 1978 | | N. J. LAND SURVEYORS LICENSE NO. 19944 |
| MARCH 1979 | | NEWTON, N. J. 07860 - BLAIRSTOWN, N. J. 07825 |
| JUNE 1980 | | |

TAX MAP
TOWNSHIP OF KNOWLTON
WARREN COUNTY, NEW JERSEY
SCALE: 1"=400' NOVEMBER, 1961

PREPARED BY
AMERICAN AIR SURVEYS, INC.
907 PENN AVENUE-PITTSBURGH, PA.
IN ASSOCIATION WITH
EDWARD B. VAN NOTE, L. S.
234 NASSAU STREET-PRINCETON, NEW JERSEY

NEW JERSEY DEPARTMENT OF THE TREASURY
DIVISION OF TAXATION
ENGINEERING & RAILROAD TAX BUREAU
APPROVED AS A TAX MAP PURSUANT TO THE
PROVISIONS OF CHAPTER 175, LAWS OF 1913, ETC.
FOR THE DIRECTOR, DIVISION OF TAXATION
BY *Chromer* STATE SUPERVISOR
DATE JUN 12 1962 SERIAL NO. 359

LEGEND
 [] BLOCK NUMBER (S) - SCALED DIMENSION OR AREA
 () PARCEL NUMBER (D) - DEED DIMENSION OR AREA
 S - DEVELOPMENT LOT NUMBER
 NOTE: TO SHOW CONDITIONS AS OF MARCH, 2013



SHEET 1

SHEET 4

SHEET 3

| REVISED BY | |
|--|-------------|
| L. J. BRILL & ASSOC., P.A. LAURA J. BRILL, P.L.S. 30742 | |
| DATE | DATE |
| FEB., 1992 | MARCH, 2011 |
| NOV., 1997 | MARCH, 2013 |
| FEB., 2000 | |
| SEPT., 2001 | |
| MAR., 2004 | |
| MAY, 2008 | |
| MAR, 2009 | |

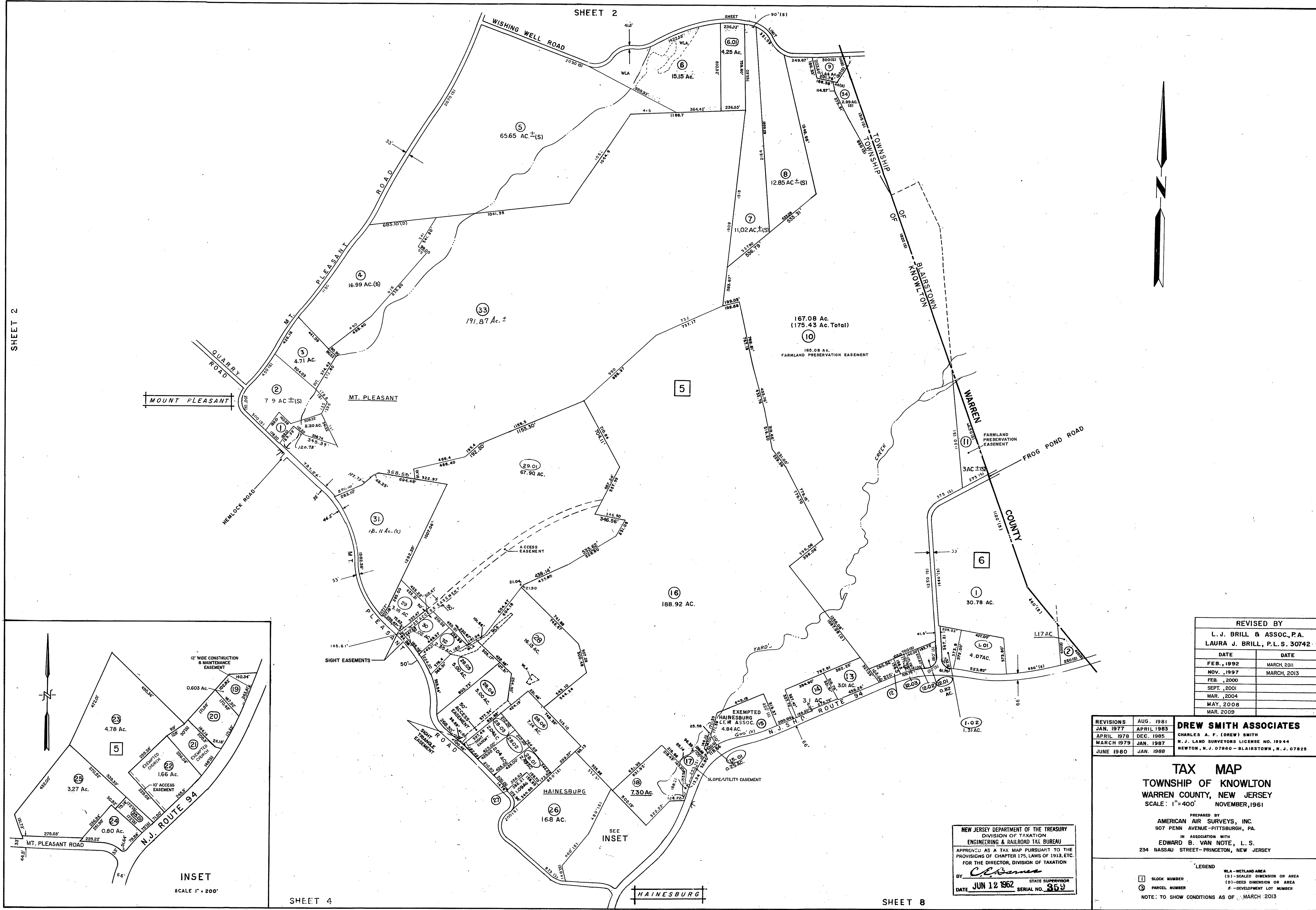
| REVISIONS | DATE | BY |
|------------|------------|---|
| JAN. 1977 | AUG. 1981 | CHARLES A. F. (DREW) SMITH |
| APRIL 1978 | APRIL 1983 | N. J. LAND SURVEYORS LICENSE NO. 19944 |
| MARCH 1979 | JAN. 1988 | NEWTON, N. J. 07860 - BLAIRSTOWN, N. J. 07825 |
| JUNE 1980 | | |

DREW SMITH ASSOCIATES
 PREPARED BY
 AMERICAN AIR SURVEYS, INC.
 907 PENN AVENUE-PITTSBURGH, PA.
 IN ASSOCIATION WITH
 EDWARD B. VAN NOTE, L. S.
 234 NASSAU STREET-PRINCETON, NEW JERSEY

TAX MAP
 TOWNSHIP OF KNOWLTON
 WARREN COUNTY, NEW JERSEY
 SCALE: 1"=400' NOVEMBER, 1961

NEW JERSEY DEPARTMENT OF THE TREASURY
 DIVISION OF TAXATION
 ENGINEERING & RAILROAD TAX BUREAU
 APPROVED AS A TAX MAP PURSUANT TO THE
 PROVISIONS OF CHAPTER 175, LAWS OF 1913, ETC.
 FOR THE DIRECTOR, DIVISION OF TAXATION
 BY *C. E. Barnes* STATE SUPERVISOR
 DATE JUN 12 1962 SERIAL NO. 359

LEGEND
 (1) BLOCK NUMBER
 (2) PARCEL NUMBER
 (3) DEVELOPMENT LOT NUMBER
 (4) SCALED DIMENSION OR AREA
 (5) DESIGNED DIMENSION OR AREA
 (6) DEVELOPMENT LOT NUMBER
 NOTE: TO SHOW CONDITIONS AS OF MARCH, 2013.



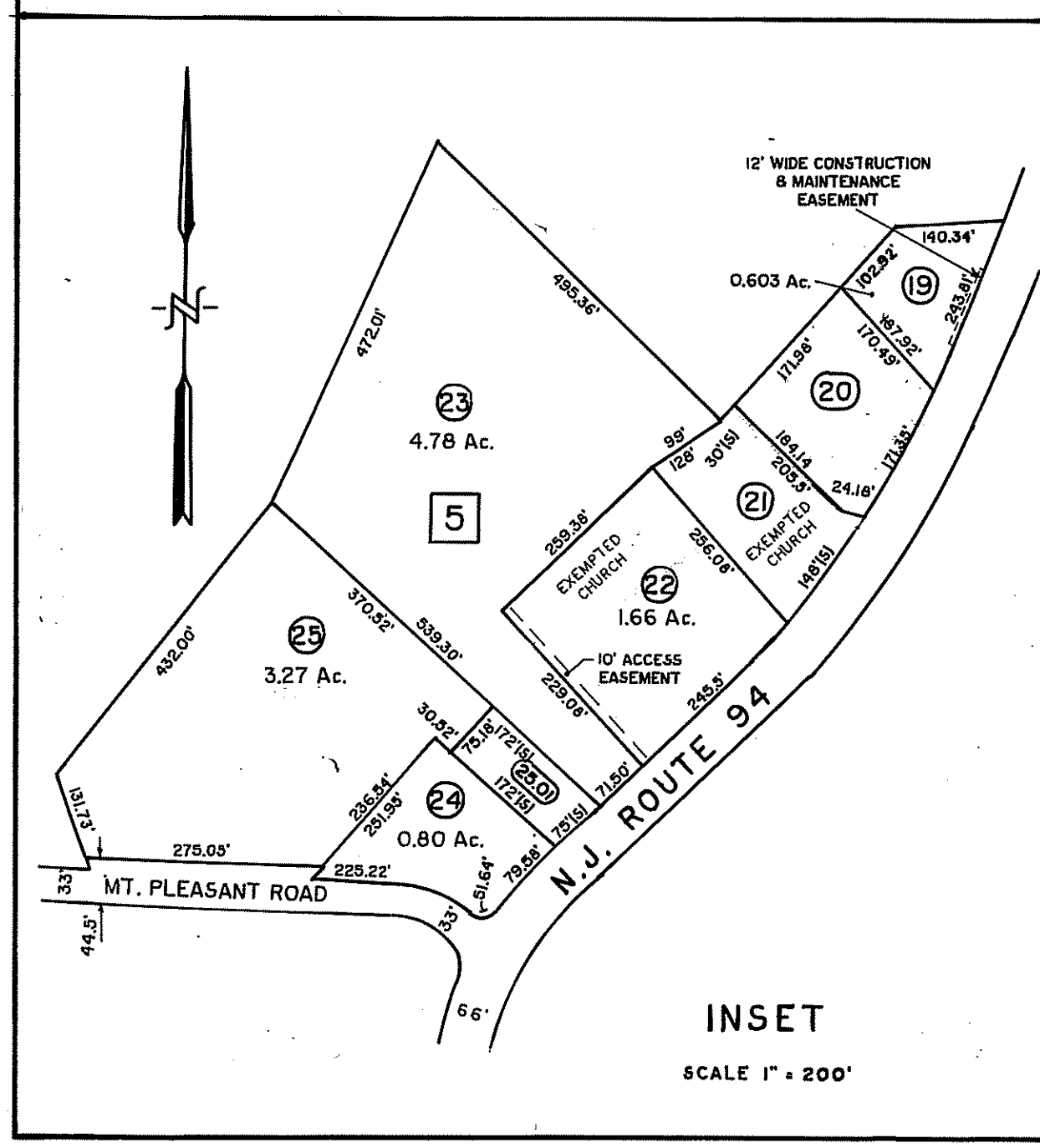
SHEET 2

SHEET 2

SHEET 8

SHEET 4

SHEET 8



INSET
SCALE 1" = 200'

| REVISED BY | |
|--|-------------|
| L. J. BRILL & ASSOC., P.A. LAURA J. BRILL, P.L.S. 30742 | |
| DATE | DATE |
| FEB., 1992 | MARCH, 2011 |
| NOV., 1997 | MARCH, 2013 |
| FEB., 2000 | |
| SEPT., 2001 | |
| MAR., 2004 | |
| MAY, 2008 | |
| MAR., 2009 | |

| REVISIONS | DATE |
|------------|------------|
| AUG. 1981 | |
| JAN. 1977 | APRIL 1985 |
| APRIL 1978 | DEC. 1985 |
| MARCH 1979 | JAN. 1987 |
| JUNE 1980 | JAN. 1988 |

DREW SMITH ASSOCIATES
 CHARLES A. F. (DREW) SMITH
 N.J. LAND SURVEYORS LICENSE NO. 19344
 NEWTON, N.J. 07860 - BLAIRSTOWN, N.J. 07825

TAX MAP
TOWNSHIP OF KNOWLTON
WARREN COUNTY, NEW JERSEY
 SCALE: 1" = 400' NOVEMBER, 1961

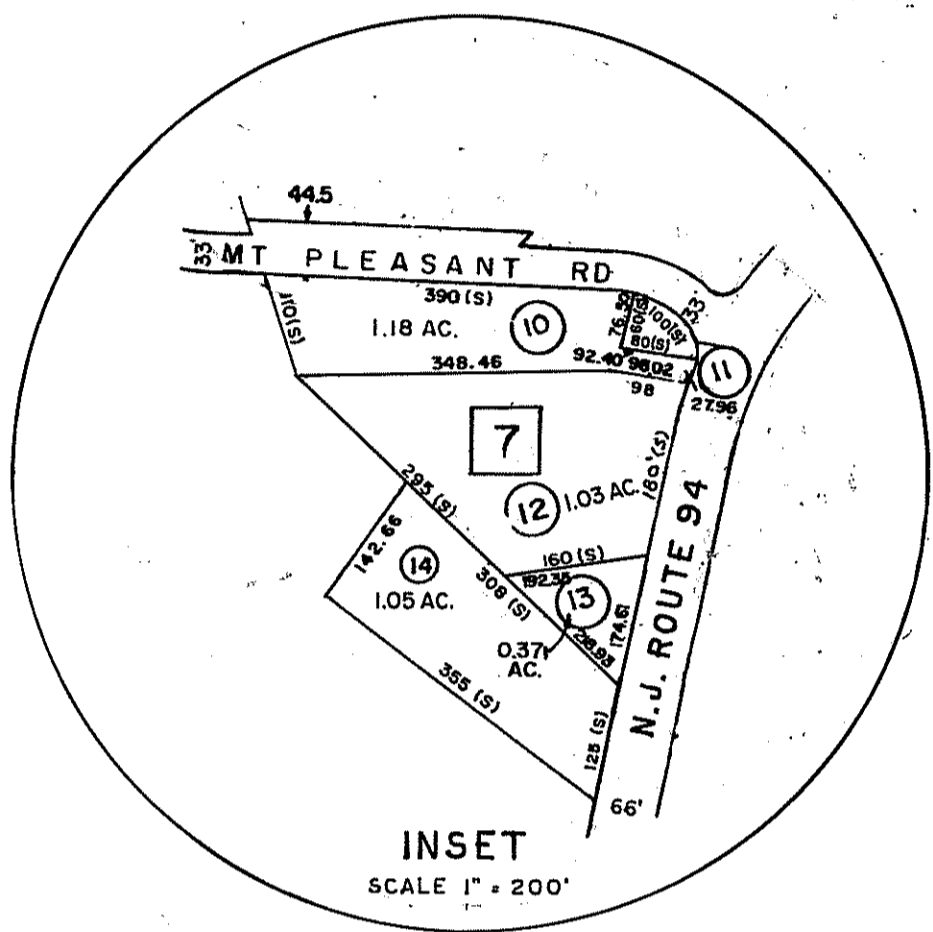
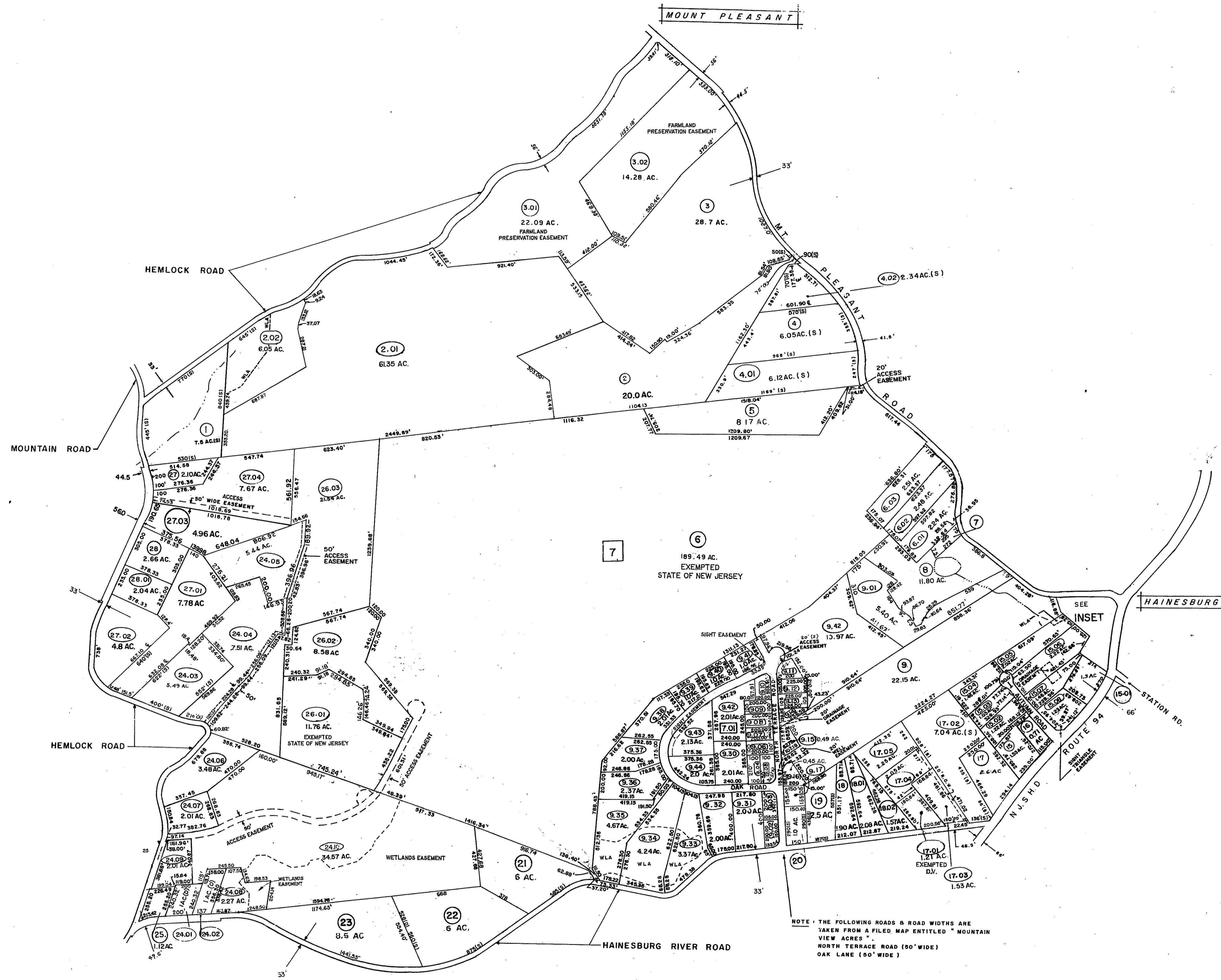
PREPARED BY
AMERICAN AIR SURVEYS, INC.
 907 PENN AVENUE - PITTSBURGH, PA.
 IN ASSOCIATION WITH
EDWARD B. VAN NOTE, L.S.
 234 NASSAU STREET - PRINCETON, NEW JERSEY

LEGEND

| | |
|----------------------------|--------------------------------|
| ① BLOCK NUMBER | WLA - WETLAND AREA |
| ② PARCEL NUMBER | (S) - SCALED DIMENSION OR AREA |
| ③ - DEVELOPMENT LOT NUMBER | (D) - DEED DIMENSION OR AREA |

NOTE: TO SHOW CONDITIONS AS OF MARCH 2013

NEW JERSEY DEPARTMENT OF THE TREASURY
 DIVISION OF TAXATION
 ENGINEERING & RAILROAD TAX BUREAU
 APPROVED AS A TAX MAP PURSUANT TO THE
 PROVISIONS OF CHAPTER 175, LAWS OF 1913, ETC.
 FOR THE DIRECTOR, DIVISION OF TAXATION
 BY *C. E. Barnes*
 DATE JUN 12 1962 STATE SUPERVISOR
 SERIAL NO. 359



NOTE: THE FOLLOWING ROADS & ROAD WIDTHS ARE TAKEN FROM A FILED MAP ENTITLED "MOUNTAIN VIEW ACRES".
 NORTH TERRACE ROAD (50' WIDE)
 OAK LANE (50' WIDE)

| REVISED BY | |
|--|-------------|
| L. J. BRILL & ASSOC., P.A. LAURA J. BRILL, P.L.S. 30742 | |
| DATE | DATE |
| FEB., 1992 | MARCH, 2011 |
| NOV., 1997 | MARCH, 2013 |
| FEB., 2000 | |
| SEPT., 2001 | |
| MAR., 2004 | |
| MAY, 2008 | |
| MAR., 2009 | |

| REVISIONS | DATE |
|------------|------------|
| AUG. 1981 | |
| JAN. 1977 | APRIL 1983 |
| JAN. 1987 | |
| MARCH 1979 | JAN. 1988 |
| JUNE 1980 | |

DREW SMITH ASSOCIATES
 CHARLES A. F. (DREW) SMITH
 N. J. LAND SURVEYORS LICENSE NO. 18944
 NEWTON, N. J. 07860 - BLAIRSTOWN, N. J. 07825

TAX MAP
 TOWNSHIP OF KNOWLTON
 WARREN COUNTY, NEW JERSEY
 SCALE: 1" = 400' NOVEMBER, 1961

PREPARED BY
 AMERICAN AIR SURVEYS, INC.
 907 PENN AVENUE - PITTSBURGH, PA.
 IN ASSOCIATION WITH
 EDWARD B. VAN NOTE, L. S.
 234 NASSAU STREET - PRINCETON, NEW JERSEY

LEGEND
 WLA WETLAND AREA
 (S) SCALED DIMENSION OR AREA
 (D) DEED DIMENSION OR AREA
 3 PARCEL NUMBER
 (5) DEVELOPMENT LOT NUMBER
 NOTE: TO SHOW CONDITIONS AS OF MARCH, 2013.

NEW JERSEY DEPARTMENT OF THE TREASURY
 DIVISION OF TAXATION
 ENGINEERING & RAILROAD TAX BUREAU
 APPROVED AS A TAX MAP PURSUANT TO THE PROVISIONS OF CHAPTERS 175, LAWS OF 1913, ETC. FOR THE DIRECTOR, DIVISION OF TAXATION
 BY *Cl Barone* STATE SUPERVISOR
 DATE JUN 12 1962 SERIAL NO. 359

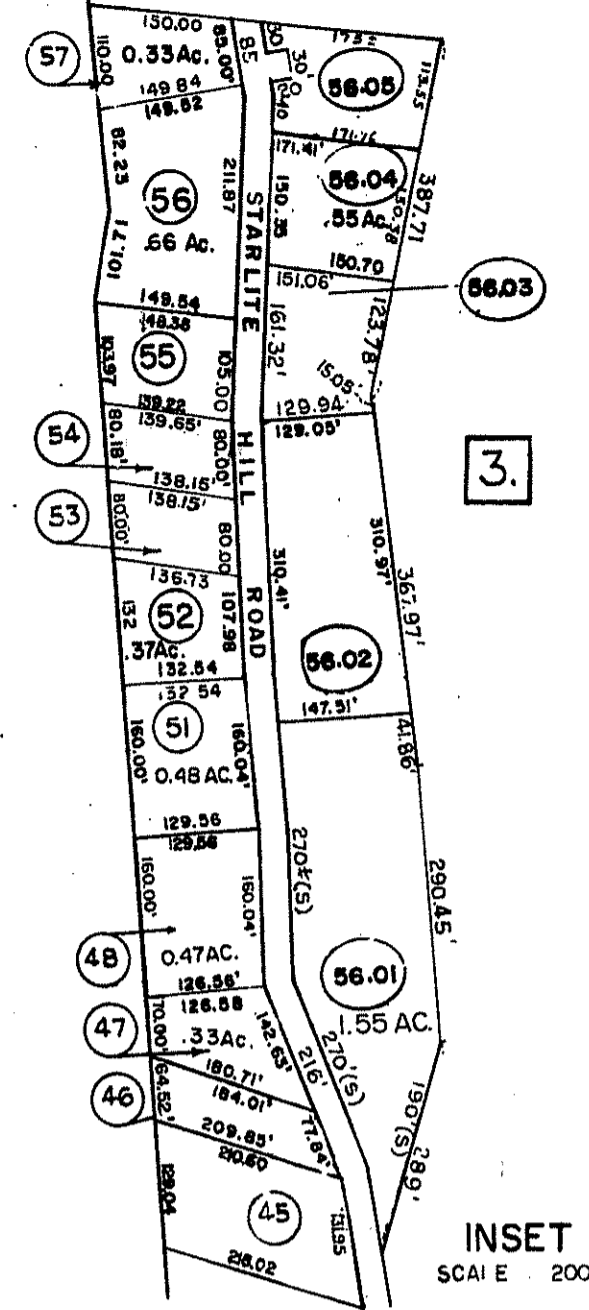
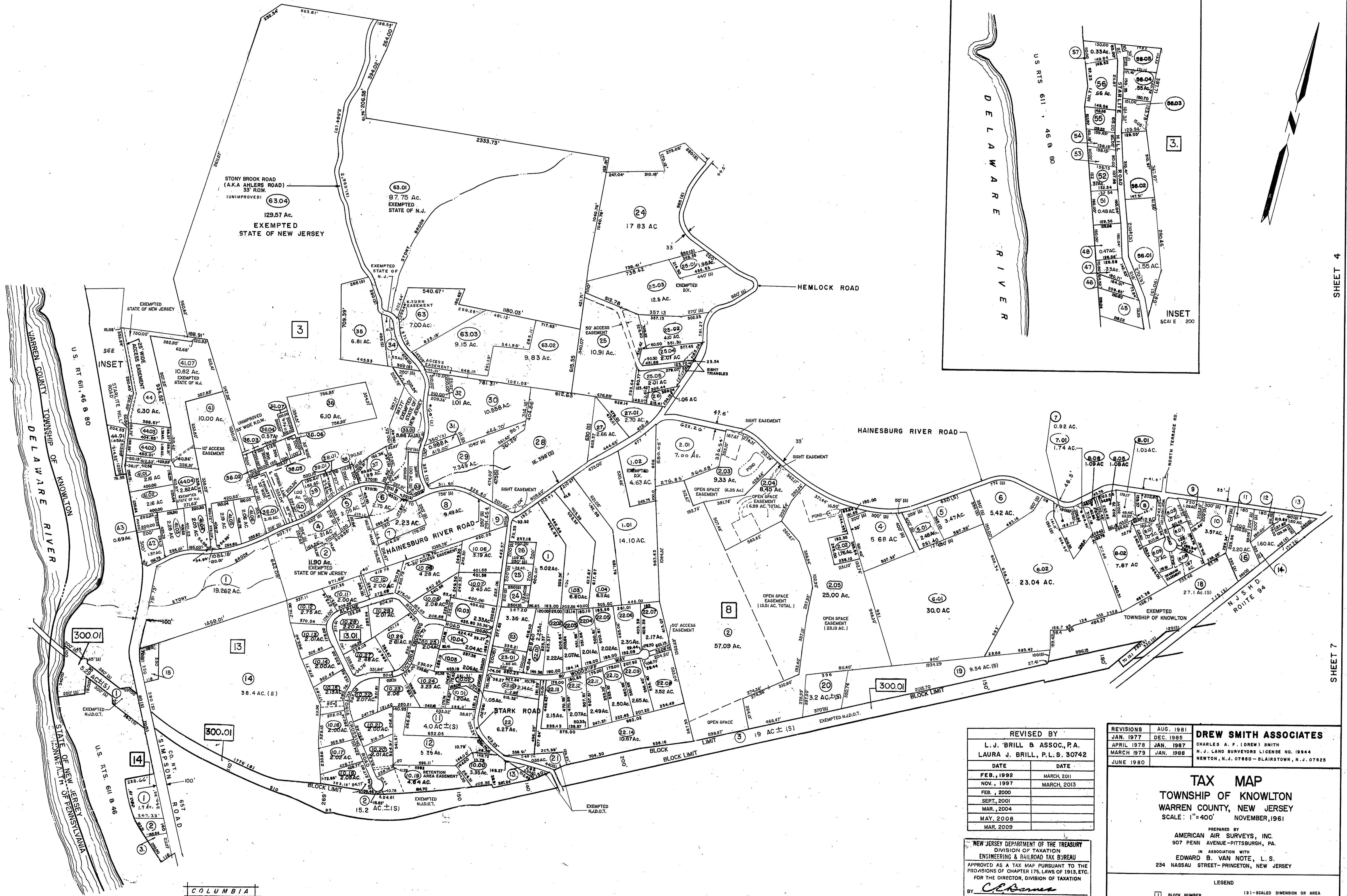
SHEET 1

SHEET 5

SHEET 5

SHEET 7

SHEET 8



REVISED BY
L. J. BRILL & ASSOC., P.A.
LAURA J. BRILL, P.L.S. 30742

| DATE | DATE |
|------------|------------|
| FEB. 1992 | MARCH 2011 |
| NOV. 1997 | MARCH 2013 |
| SEPT. 2001 | |
| MAR. 2004 | |
| MAY 2008 | |
| MAR. 2009 | |

| REVISIONS | AUG. 1981 | DEC. 1985 | DREW SMITH ASSOCIATES |
|------------|-----------|-----------|---|
| JAN. 1977 | | | CHARLES A. F. (DREW) SMITH |
| APRIL 1978 | | | N. J. LAND SURVEYORS LICENSE NO. 19944 |
| MARCH 1979 | | | NEWTON, N. J. 07860 - BLAIRSTOWN, N. J. 07825 |
| JUNE 1980 | | | |

TAX MAP
TOWNSHIP OF KNOWLTON
WARREN COUNTY, NEW JERSEY
SCALE: 1"=400' NOVEMBER, 1961

PREPARED BY
AMERICAN AIR SURVEYS, INC.
907 PENN AVENUE-PITTSBURGH, PA.
IN ASSOCIATION WITH
EDWARD B. VAN NOTE, L. S.
234 NASSAU STREET-PRINCETON, NEW JERSEY

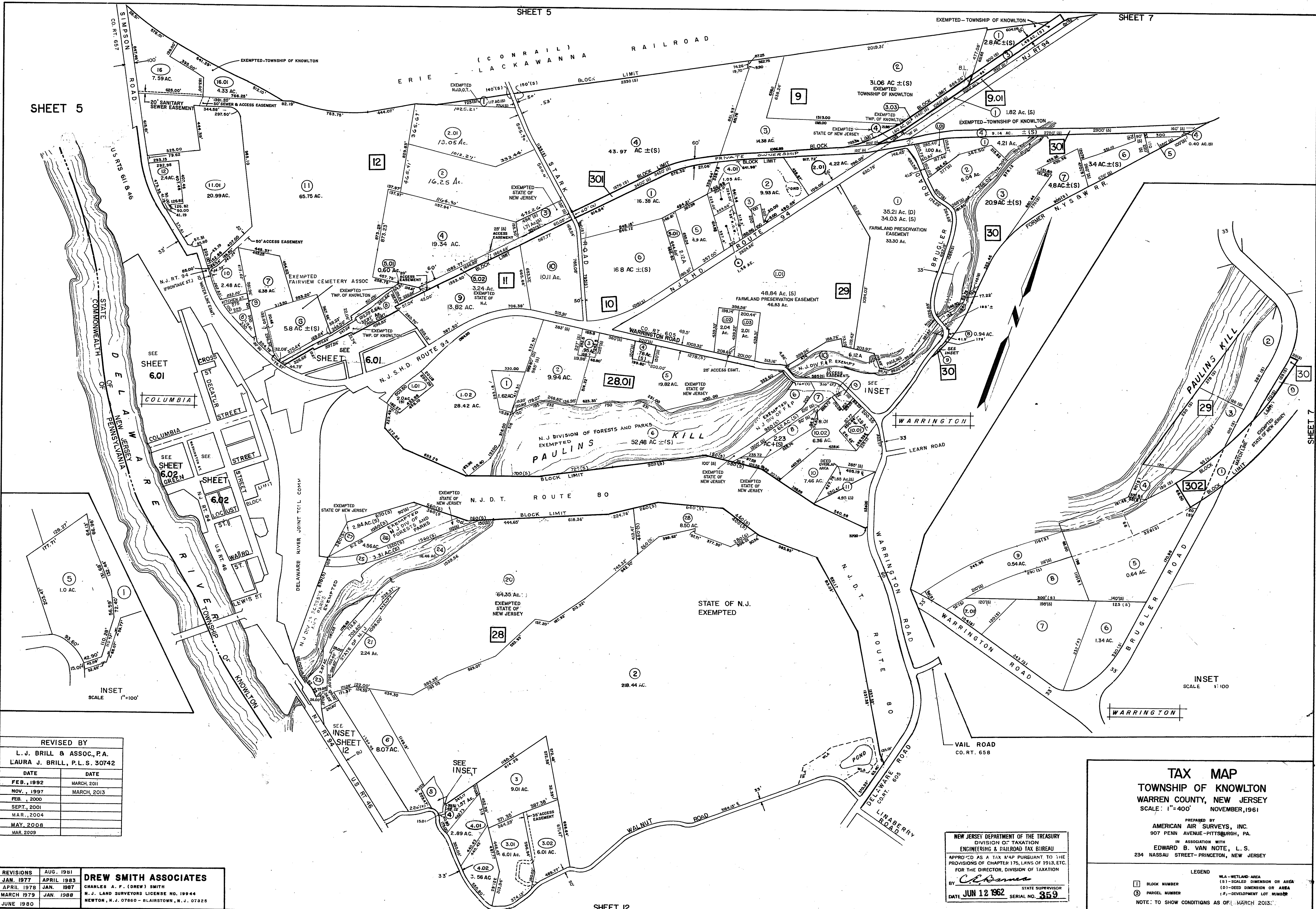
LEGEND

| | | | |
|-----|------------------------|-----|--------------------------|
| 1 | BLOCK NUMBER | (S) | SCALED DIMENSION OR AREA |
| (D) | DEED DIMENSION OR AREA | (L) | DEED DIMENSION OR AREA |
| (P) | PARCEL NUMBER | (S) | DEVELOPMENT LOT NUMBER |

NOTE: TO SHOW CONDITIONS AS OF MARCH 2013

NEW JERSEY DEPARTMENT OF THE TREASURY
DIVISION OF TAXATION
ENGINEERING & RAILROAD TAX BUREAU
APPROVED AS A TAX MAP PURSUANT TO THE PROVISIONS OF CHAPTER 175, LAWS OF 1913, ETC. FOR THE DIRECTOR, DIVISION OF TAXATION
BY *C. J. Berman*
DATE JUN 12 1962 STATE SUPERVISOR SERIAL NO. 359

SHEET 5



INSET
SCALE 1"=100'

INSET
SCALE 1"=100'

REVISED BY
L. J. BRILL & ASSOC., P.A.
LAURA J. BRILL, P.L.S. 30742

| DATE | DATE |
|-------------|-------------|
| FEB., 1992 | MARCH, 2011 |
| NOV., 1997 | MARCH, 2013 |
| FEB., 2000 | |
| SEPT., 2001 | |
| MAR., 2004 | |
| MAY, 2008 | |
| MAR. 2009 | |

| REVISIONS | DATE | BY |
|-----------|------------|----|
| | AUG. 1981 | |
| | JAN. 1977 | |
| | APRIL 1983 | |
| | APRIL 1978 | |
| | JAN. 1987 | |
| | MARCH 1979 | |
| | JAN. 1988 | |
| | JUNE 1980 | |

DREW SMITH ASSOCIATES
CHARLES A. F. (DREW) SMITH
N. J. LAND SURVEYORS LICENSE NO. 199-44
NEWTON, N. J. 07860 - BLAIRSTOWN, N. J. 07825

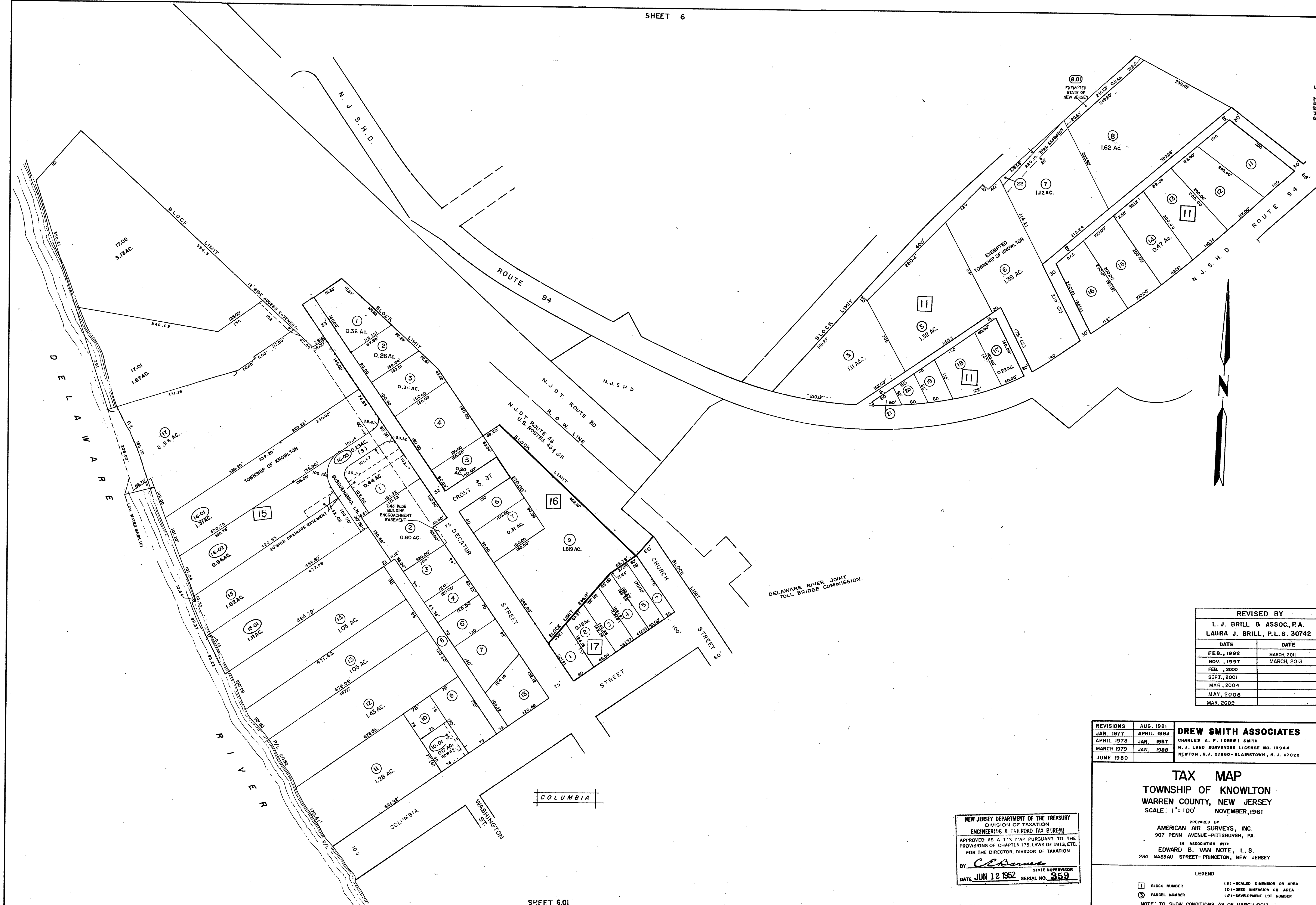
NEW JERSEY DEPARTMENT OF THE TREASURY
DIVISION OF TAXATION
ENGINEERING & RAILROAD TAX BUREAU
APPROVED AS A TAX MAP PURSUANT TO THE PROVISIONS OF CHAPTER 175, LAWS OF 1913, ETC. FOR THE DIRECTOR, DIVISION OF TAXATION
BY *C. C. O'Connell*
DATE JUN 12 1962 SERIAL NO. 359

TAX MAP
TOWNSHIP OF KNOWLTON
WARREN COUNTY, NEW JERSEY
SCALE: 1"=400' NOVEMBER, 1961

PREPARED BY
AMERICAN AIR SURVEYS, INC.
907 PENN AVENUE-PITTSBURGH, PA.
IN ASSOCIATION WITH
EDWARD B. VAN NOTE, L. S.
234 NASSAU STREET-PRINCETON, NEW JERSEY

LEGEND
 [] BLOCK NUMBER
 () SCALED DIMENSION OR AREA
 (D) DEED DIMENSION OR AREA
 (S) DEVELOPMENT LOT NUMBER
 (W) WETLAND AREA

NOTE: TO SHOW CONDITIONS AS OF MARCH 2013.



| REVISED BY | |
|--|-------------|
| L. J. BRILL & ASSOC., P.A. LAURA J. BRILL, P.L.S. 30742 | |
| DATE | DATE |
| FEB., 1992 | MARCH, 2011 |
| NOV., 1997 | MARCH, 2013 |
| FEB., 2000 | |
| SEPT., 2001 | |
| MAR., 2004 | |
| MAY, 2008 | |
| MAR., 2009 | |

| REVISIONS | DATE | BY |
|------------|------------|---|
| JAN. 1977 | AUG. 1981 | DREW SMITH ASSOCIATES |
| APRIL 1978 | APRIL 1983 | CHARLES A. F. (DREW) SMITH |
| MARCH 1979 | JAN. 1987 | W. J. LAND SURVEYORS LICENSE NO. 18944 |
| JUNE 1980 | JAN. 1988 | NEWTON, N.J. 07860 - BLAIRSTOWN, N.J. 07625 |

TAX MAP
TOWNSHIP OF KNOWLTON
WARREN COUNTY, NEW JERSEY
 SCALE: 1"=100' NOVEMBER, 1961

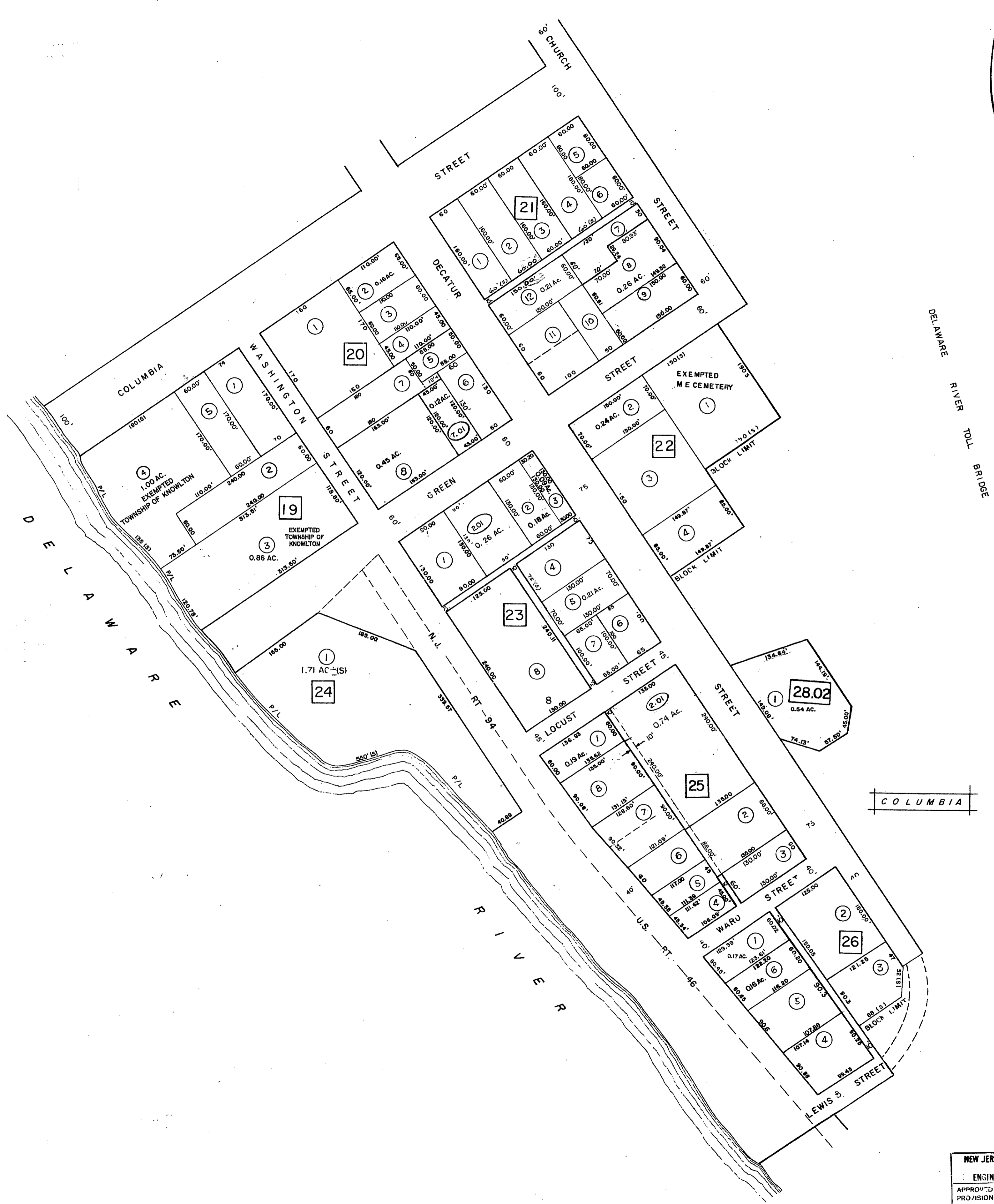
PREPARED BY
AMERICAN AIR SURVEYS, INC.
 907 PENN AVENUE - PITTSBURGH, PA.
 IN ASSOCIATION WITH
EDWARD B. VAN NOTE, L.S.
 234 NASSAU STREET - PRINCETON, NEW JERSEY

LEGEND

| | |
|--------------------------------|--------------------------------|
| □ BLOCK NUMBER | (S) - SCALED DIMENSION OR AREA |
| ○ (1) - DEED DIMENSION OR AREA | |
| ⊙ PARCEL NUMBER | (D) - DEVELOPMENT LOT NUMBER |

NOTE: TO SHOW CONDITIONS AS OF MARCH 2013

NEW JERSEY DEPARTMENT OF THE TREASURY
 DIVISION OF TAXATION
 ENGINEERING & SURVEYING TAX BUREAU
 APPROVED AS A 1" X 1" MAP PURSUANT TO THE
 PROVISIONS OF CHAPTER 175, LAWS OF 1913, ETC.
 FOR THE DIRECTOR, DIVISION OF TAXATION
 BY *CEB*
 DATE JUN 12 1962 STATE SUPERVISOR SERIAL NO. 359



| REVISED BY | |
|--|-------------|
| L. J. BRILL & ASSOC., P.A. LAURA J. BRILL, P.L.S. 30742 | |
| DATE | DATE |
| FEB., 1992 | MARCH, 2011 |
| NOV., 1997 | MARCH, 2013 |
| FEB., 2000 | |
| SEPT., 2001 | |
| MAR., 2004 | |
| MAY, 2008 | |
| MAR. 2009 | |

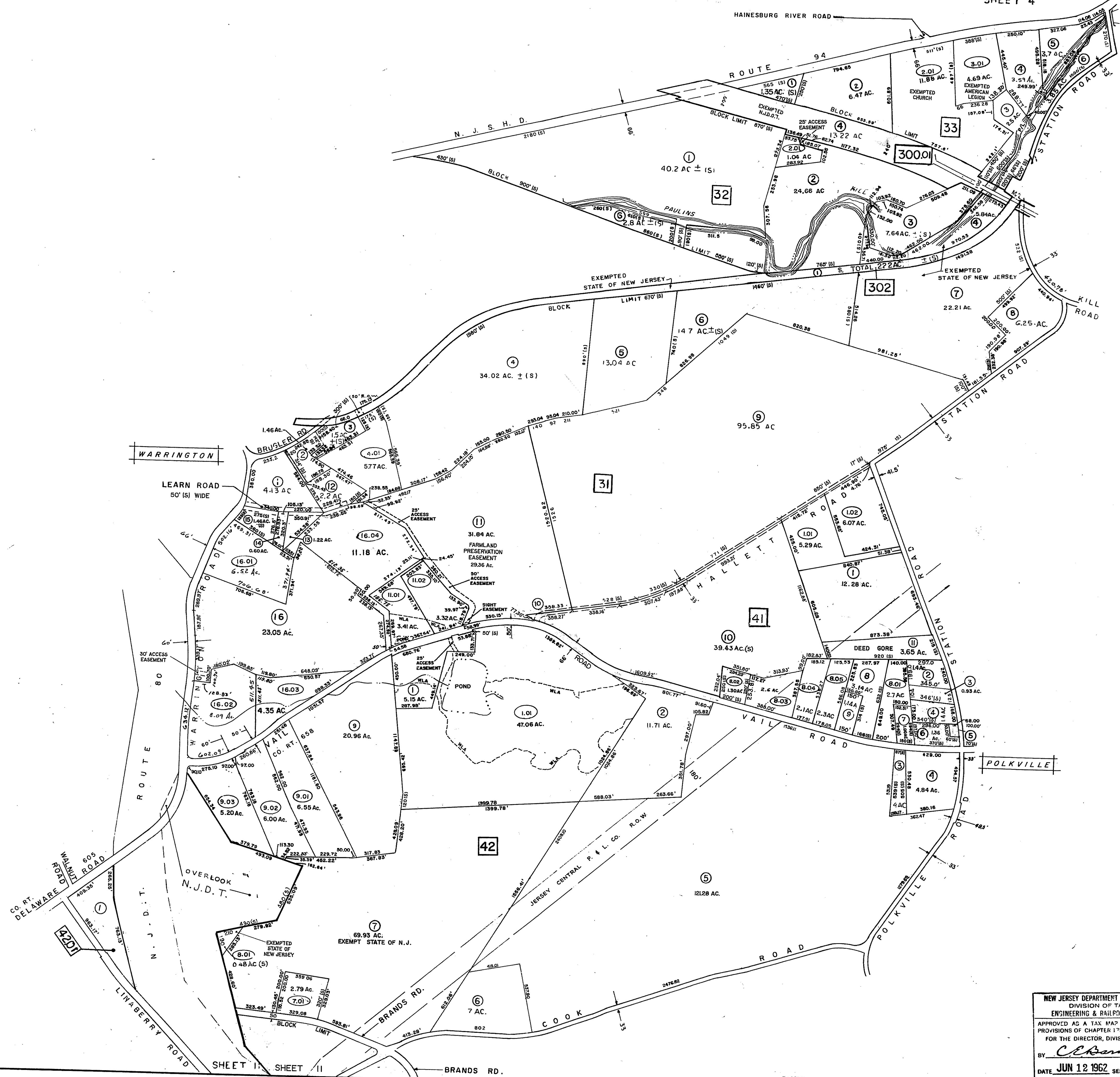
TAX MAP
TOWNSHIP OF KNOWLTON
WARREN COUNTY, NEW JERSEY
 SCALE: 1"=100' NOVEMBER, 1961

PREPARED BY
AMERICAN AIR SURVEYS, INC.
 907 PENN AVENUE-PITTSBURGH, PA.
 IN ASSOCIATION WITH
EDWARD B. VAN NOTE, L.S.
 234 NASSAU STREET-PRINCETON, NEW JERSEY

- LEGEND
- ① BLOCK NUMBER (S)-SCALED DIMENSION OF AREA
 - ② PARCEL NUMBER (D)-DEED DIMENSION OR AREA
 - ③ DEVELOPMENT LOT NUMBER (L)-DEVELOPMENT LOT NUMBER
- NOTE: TO SHOW CONDITIONS AS OF MARCH 2013.

NEW JERSEY DEPARTMENT OF THE TREASURY
 DIVISION OF TAXATION
 ENGINEERING & RAILROAD TAX BUREAU
 APPROVED AS A TAX MAP PURSUANT TO THE
 PROVISIONS OF CHAPTER 175, LAWS OF 1913, ETC.
 FOR THE DIRECTOR, DIVISION OF TAXATION
 BY: *C. Barnes* STATE SUPERVISOR
 DATE: JUN 12 1962 SERIAL NO. 359

| REVISIONS | DATE | BY |
|-----------|------------|---|
| | JAN. 1988 | DREW SMITH ASSOCIATES |
| | APRIL 1978 | CHARLES A. F. (DREW) SMITH |
| | MARCH 1979 | N. J. LAND SURVEYORS LICENSE NO. 19944 |
| | AUG. 1981 | NEWTON, N.J. 07860 - BLAIRSTOWN, N.J. 07825 |
| | APRIL 1983 | |



REVISED BY
L. J. BRILL & ASSOC., P.A.
LAURA J. BRILL, P.L.S. 30742

| DATE | DATE |
|-------------|-------------|
| FEB., 1992 | MARCH, 2011 |
| NOV., 1997 | MARCH, 2013 |
| FEB., 2000 | |
| SEPT., 2001 | |
| MAR., 2004 | |
| MAY, 2008 | |
| MAR., 2009 | |

| REVISIONS | AUG. 1981 | DREW SMITH ASSOCIATES |
|------------|------------|---|
| JAN. 1977 | APRIL 1983 | CHARLES A. F. (DREW) SMITH |
| APRIL 1978 | DEC. 1985 | N. J. LAND SURVEYORS LICENSE NO. 19944 |
| MARCH 1979 | JAN. 1987 | NEWTON, N. J. 07860 - BLAINSTOWN, N. J. 07825 |
| JUNE 1980 | JAN. 1988 | |

TAX MAP
TOWNSHIP OF KNOWLTON
WARREN COUNTY, NEW JERSEY
SCALE: 1"=400' NOVEMBER, 1961

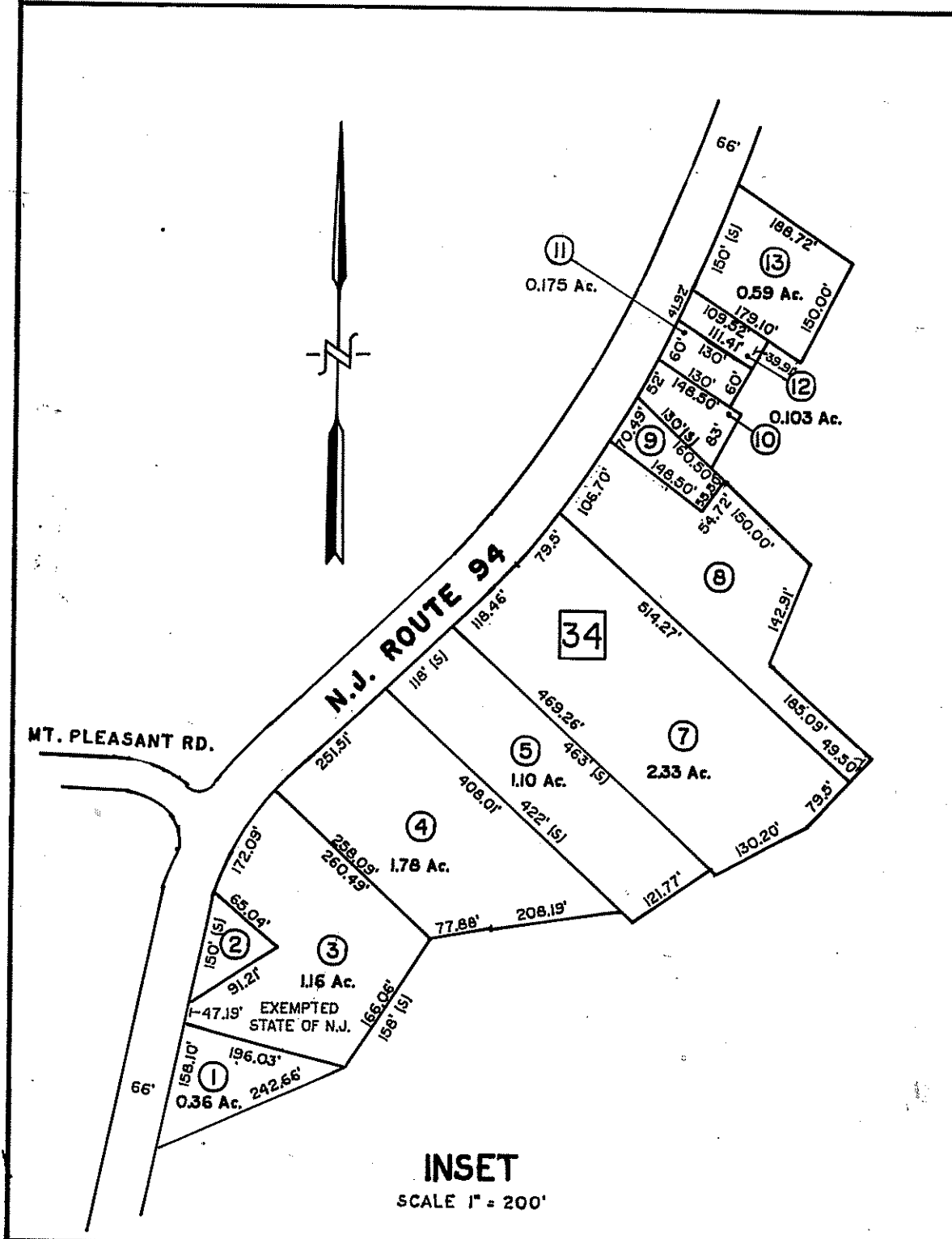
PREPARED BY
AMERICAN AIR SURVEYS, INC.
907 PENN AVENUE-PITTSBURGH, PA.
IN ASSOCIATION WITH
EDWARD B. VAN NOTE, L. S.
234 NASSAU STREET-PRINCETON, NEW JERSEY

NEW JERSEY DEPARTMENT OF THE TREASURY
DIVISION OF TAXATION
ENGINEERING & RAILROAD TAX BUREAU
APPROVED AS A TAX MAP PURSUANT TO THE
PROVISIONS OF CHAPTER 175, LAWS OF 1913, ETC.
FOR THE DIRECTOR, DIVISION OF TAXATION
BY *C. Barnes* STATE SUPERVISOR
DATE JUN 12 1962 SERIAL NO. 359

LEGEND
 [] BLOCK NUMBER
 [] SCALED DIMENSION OR AREA
 [] DEEP-DIMENSION OR AREA
 [] DEVELOPMENT LOT NUMBER
 (S) WETLAND AREA
 (S) - DIMENSION OF AREA
 (S) - DEVELOPMENT LOT NUMBER
 NOTE: TO SHOW CONDITIONS AS OF MARCH 2013



| REVISED BY | |
|--|------------|
| L. J. BRILL & ASSOC., P.A. LAURA J. BRILL, P.L.S. 30742 | |
| DATE | DATE |
| FEB., 1992 | MARCH 2011 |
| NOV., 1997 | MARCH 2013 |
| FEB., 2000 | |
| SEPT., 2001 | |
| MAR., 2004 | |
| MAY, 2006 | |
| MAR. 2009 | |



INSET
SCALE 1" = 200'

NEW JERSEY DEPARTMENT OF THE TREASURY
DIVISION OF TAXATION
ENGINEERING & RAILROAD TAX BUREAU
APPROVED AS A TAX MAP PURSUANT TO THE PROVISIONS OF CHAPTER 175, LAWS OF 19-13 ETC FOR THE DIRECTOR, DIVISION OF TAXATION
BY *Ch. Barner* STATE SUPERVISOR
DATE JUN 12 1962 SERIAL NO. 359

| REVISIONS | DATE | BY |
|------------|-----------|---|
| JUNE 1980 | | |
| JAN. 1977 | AUG. 1981 | CHARLES A. F. (DREW) SMITH |
| APRIL 1978 | DEC. 1985 | N. J. LAND SURVEYORS LICENSE NO. 19244 |
| MARCH 1979 | JAN. 1987 | NEWTON, N.J. 07860-BLAIRSTOWN, N.J. 07825 |
| MARCH 1980 | JAN. 1988 | |

DREW SMITH ASSOCIATES

TAX MAP
TOWNSHIP OF KNOWLTON
WARREN COUNTY, NEW JERSEY
SCALE: 1" = 400' NOVEMBER, 1961

PREPARED BY
AMERICAN AIR SURVEYS, INC.
907 PENN AVENUE-PITTSBURGH, PA.
IN ASSOCIATION WITH
EDWARD B. VAN NOTE, L. S.
234 NASSAU STREET-PRINCETON, NEW JERSEY

| LEGEND | |
|--------|--------------------------|
| WLA | WETLAND AREA |
| (S) | SCALED DIMENSION OR AREA |
| (D) | DEED DIMENSION OR AREA |
| (P) | PARCEL NUMBER |
| (L) | LOT NUMBER |

NOTE: TO SHOW CONDITIONS AS OF MARCH 2013

| LOT NO. | AREA | LOT NO. | AREA |
|---------|----------|---------|----------|
| 53 | 1.59 AC. | 54 | 1.98 AC. |
| 52 | 1.32 AC. | 55 | 1.38 AC. |
| 51 | 1.15 AC. | 56 | 1.38 AC. |
| 50 | 1.16 AC. | | |
| 49 | 1.14 AC. | | |
| 48 | 1.04 AC. | | |
| 47 | 1.11 AC. | | |



| REVISED BY | |
|--|-------------|
| L. J. BRILL & ASSOC., P.A. LAURA J. BRILL, P.L.S. 30742 | |
| DATE | DATE |
| FEB., 1992 | MARCH, 2011 |
| NOV., 1997 | MARCH, 2013 |
| FEB., 2000 | |
| SEPT., 2001 | |
| MAR., 2004 | |
| MAY, 2008 | |
| MAR, 2009 | |

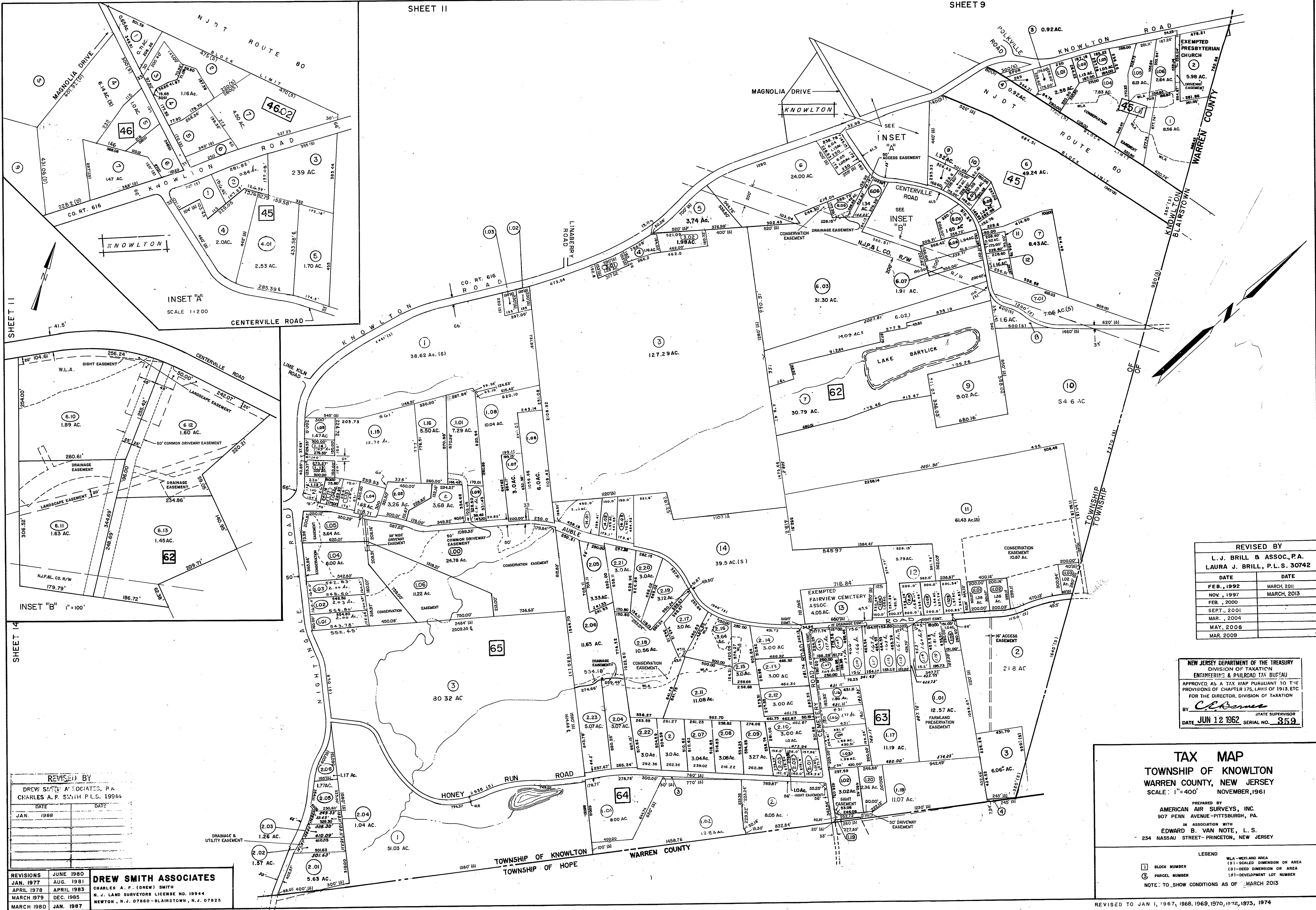
| REVISIONS | JUNE 1980 | DREW SMITH ASSOCIATES |
|------------|------------|---|
| JAN. 1977 | AUG. 1981 | CHARLES A. F. (DREW) SMITH |
| APRIL 1978 | APRIL 1983 | N. J. LAND SURVEYORS LICENSE NO. 19444 |
| MARCH 1979 | JAN. 1987 | NEWTON, N.J. 07860-BLAIRSTOWN, N.J. 07825 |
| MARCH 1980 | JAN. 1988 | |

TAX MAP
TOWNSHIP OF KNOWLTON
WARREN COUNTY, NEW JERSEY
 SCALE: 1"=400' NOVEMBER, 1961

PREPARED BY
AMERICAN AIR SURVEYS, INC.
 907 PENN AVENUE-PITTSBURGH, PA.
 IN ASSOCIATION WITH
EDWARD B. VAN NOTE, L.S.
 234 NASSAU STREET-PRINCETON, NEW JERSEY

NEW JERSEY DEPARTMENT OF THE TREASURY
 DIVISION OF TAXATION
 ENGINEERING & RAILROAD TAX BUREAU
 APPROVED AS A TAX MAP PURSUANT TO THE
 PROVISIONS OF CHAPTER 175, LAWS OF 1913, ETC.
 FOR THE DIRECTOR, DIVISION OF TAXATION
 BY *C.E. Barnes*
 STATE SUPERVISOR
 DATE JUN 12 1962 SERIAL NO. 359

LEGEND
 [] BLOCK NUMBER (S) - SCALED DIMENSION OR AREA
 () PARCEL NUMBER (D) - DEED DIMENSION OR AREA
 ⑤ - DEVELOPMENT LOT NUMBER
 NOTE: TO SHOW CONDITIONS AS OF MARCH, 2013.



SHEET 11

SHEET 14

INSET "A"
SCALE 1"=200'

INSET "B"
SCALE 1"=100'

| REVISED BY | |
|--|-------------|
| L. J. BRILL & ASSOC., P.A. LAURA J. BRILL, P.L.S. 30742 | |
| DATE | DATE |
| FEB., 1992 | MARCH, 2011 |
| NOV., 1997 | MARCH, 2013 |
| FEB., 2000 | |
| SEPT., 2001 | |
| MAR., 2004 | |
| MAY, 2008 | |
| MAR. 2009 | |

NEW JERSEY DEPARTMENT OF THE TREASURY
DIVISION OF TAXATION
ENGINEERING & RAILROAD TAX BUREAU
APPROVED AS A TAX MAP PURSUANT TO THE
PROVISIONS OF CHAPTER 175, LAWS OF 1913, ETC.
FOR THE DIRECTOR, DIVISION OF TAXATION
BY *C. E. Barnes* STATE SUPERVISOR
DATE JUN 12 1962 SERIAL NO. 359

TAX MAP
TOWNSHIP OF KNOWLTON
WARREN COUNTY, NEW JERSEY
SCALE: 1"=400' NOVEMBER, 1961

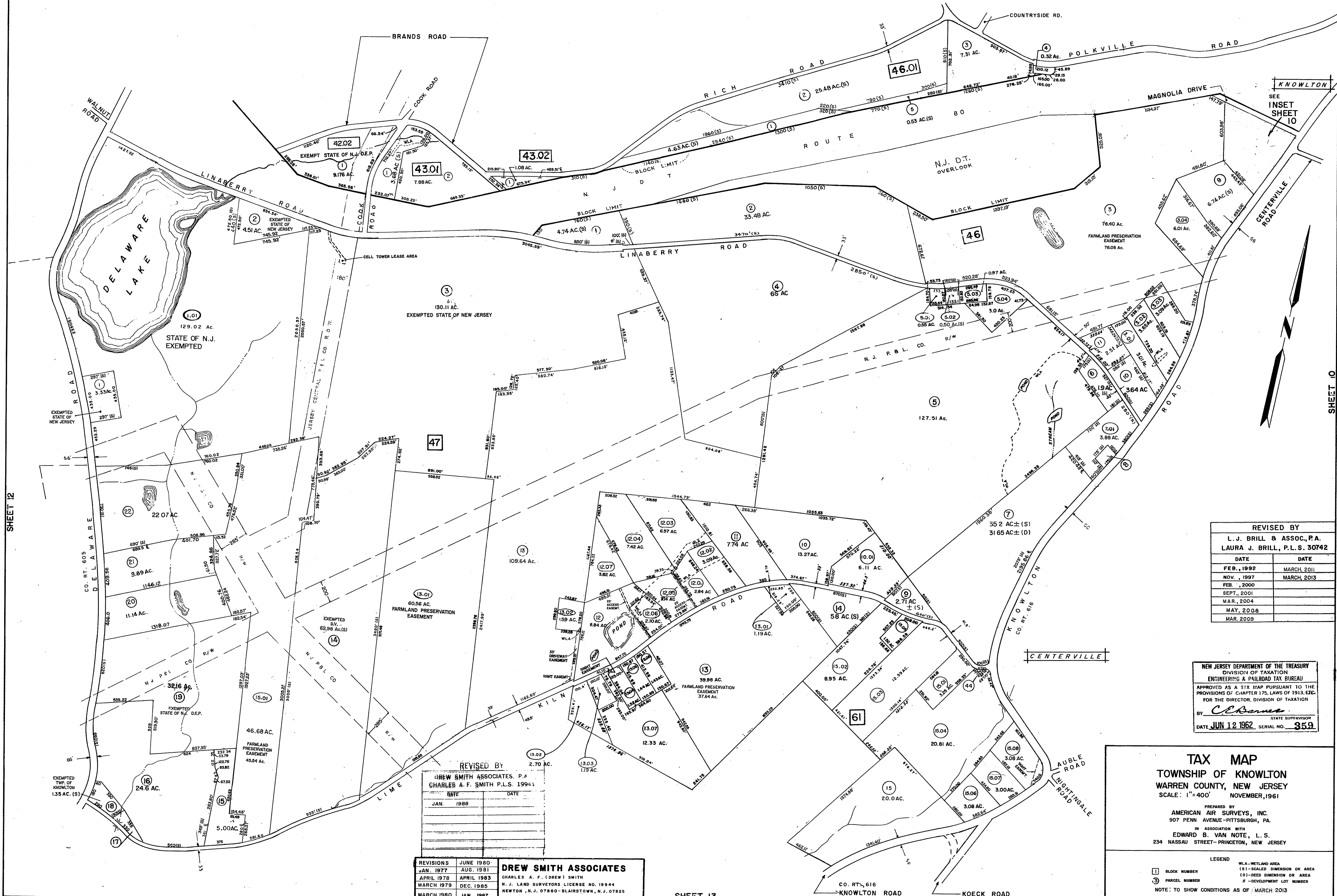
PREPARED BY
AMERICAN AIR SURVEYS, INC.
907 PENN AVENUE-PITTSBURGH, PA.
IN ASSOCIATION WITH
EDWARD B. VAN NOTE, L.S.
234 NASSAU STREET-PRINCETON, NEW JERSEY

LEGEND
 [] BLOCK NUMBER
 (S) SCALED DIMENSION OR AREA
 (D) DEED DIMENSION OR AREA
 (L) DEVELOPMENT LOT NUMBER
 [] W.L.A. - WETLAND AREA
 [] - DRAINAGE & UTILITY EASEMENT

| REVISED BY | |
|---|------|
| DREW SMITH ASSOCIATES, P.A. CHARLES A. P. SMITH P.L.S. 19944 | |
| DATE | DATE |
| JAN. 1988 | |

| REVISIONS | | DATE | | BY | |
|------------|------------|------|--|----|--|
| JAN. 1977 | JUNE 1980 | | | | |
| AUG. 1981 | | | | | |
| APRIL 1978 | APRIL 1983 | | | | |
| MARCH 1979 | DEC. 1985 | | | | |
| MARCH 1980 | JAN. 1987 | | | | |

DREW SMITH ASSOCIATES
 CHARLES A. P. (DREW) SMITH
 N. J. LAND SURVEYORS LICENSE NO. 19944
 NEWTON, N. J. 07860 - BLAIRSTOWN, N. J. 07825



REVISED BY
L. J. BRILL & ASSOC., P.A.
LAURA J. BRILL, P.L.S. 30742

| DATE | DATE |
|-------------|-------------|
| FEB., 1992 | MARCH, 2011 |
| NOV., 1997 | MARCH, 2013 |
| FEB., 2000 | |
| SEPT., 2001 | |
| MAR., 2004 | |
| MAY, 2008 | |
| MAR. 2009 | |

NEW JERSEY DEPARTMENT OF THE TREASURY
DIVISION OF TAXATION
ENGINEERING & PAILOAD TAX BUREAU
APPROVED AS A TAX MAP PURSUANT TO THE
PROVISIONS OF CHAPTER 175, LAWS OF 1913, ETC.
FOR THE DIRECTOR, DIVISION OF TAXATION
BY *C. E. Barnes* STATE SUPERVISOR
DATE JUN 12 1962 SERIAL NO. 359

TAX MAP
TOWNSHIP OF KNOWLTON
WARREN COUNTY, NEW JERSEY
SCALE: 1"=400' NOVEMBER, 1961

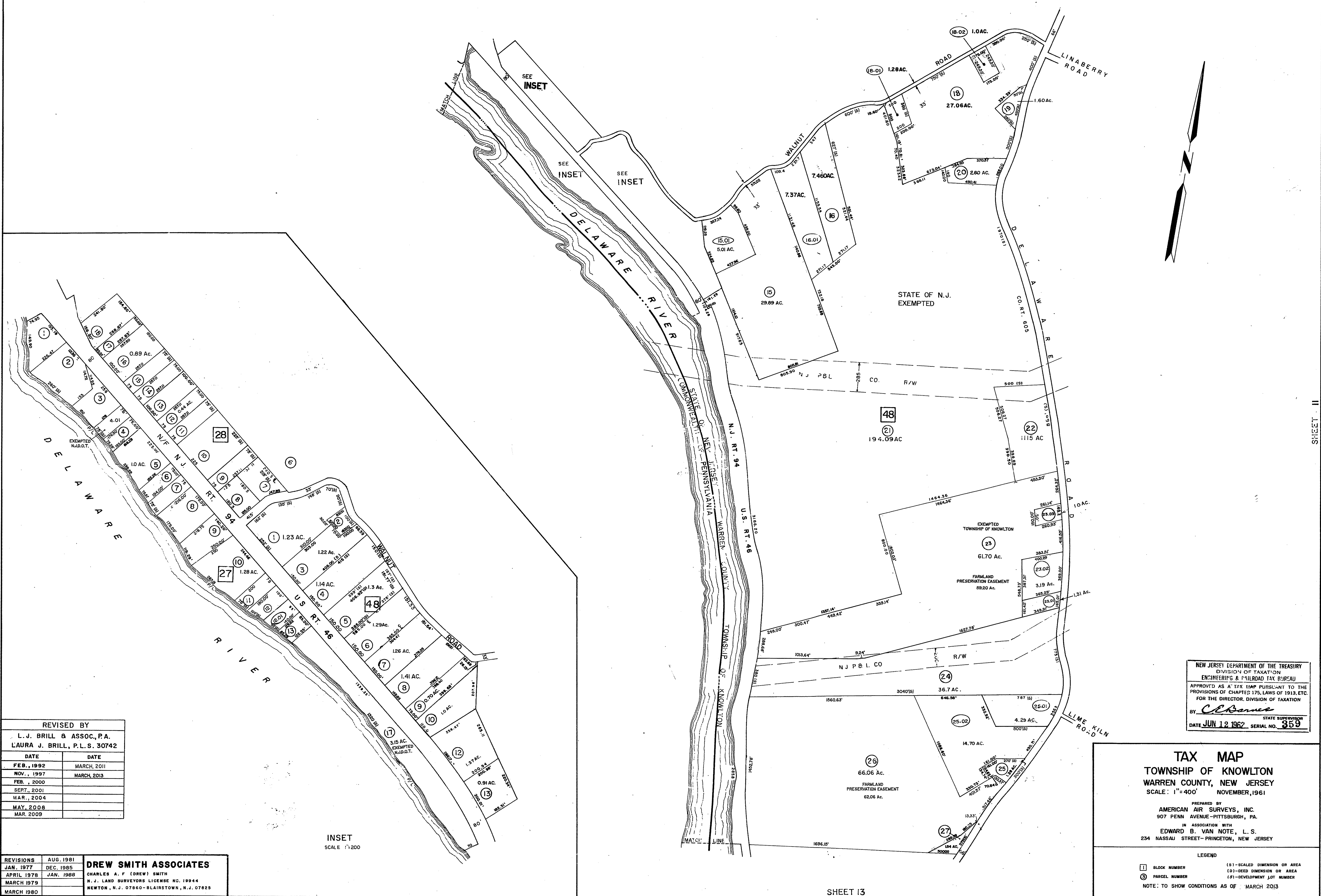
PREPARED BY
AMERICAN AIR SURVEYS, INC.
907 PENN AVENUE-PITTSBURGH, PA.
IN ASSOCIATION WITH
EDWARD B. VAN NOTE, L. S.
234 NASSAU STREET-PRINCETON, NEW JERSEY

LEGEND
WLA-METLAND AREA
① BLOCK NUMBER
② PARCEL NUMBER
③ NOTE: TO SHOW CONDITIONS AS OF MARCH 2013
(S)-SCALED DIMENSION OR AREA
(D)-DEED DIMENSION OR AREA
S-DEVELOPMENT LOT NUMBER

REVISED BY
DREW SMITH ASSOCIATES, P.A.
CHARLES A. F. SMITH P.L.S. 19944

| DATE | DATE |
|-----------|------|
| JAN. 1980 | |

| REVISIONS | DATE | DATE | DREW SMITH ASSOCIATES |
|------------|------------|-----------|---|
| JAN. 1977 | JUNE 1980 | AUG. 1981 | CHARLES A. F. (DREW) SMITH |
| APRIL 1978 | APRIL 1983 | | N. J. LAND SURVEYORS LICENSE NO. 19944 |
| MARCH 1979 | DEC. 1985 | | NEWTON, N. J. 07860-BLAIRSTOWN, N. J. 07825 |
| MARCH 1980 | JAN. 1987 | | |



REVISED BY
L. J. BRILL & ASSOC., P.A.
LAURA J. BRILL, P.L.S. 30742

| DATE | DATE |
|-------------|-------------|
| FEB., 1992 | MARCH, 2011 |
| NOV., 1997 | MARCH, 2013 |
| FEB., 2000 | |
| SEPT., 2001 | |
| MAR., 2004 | |
| MAY, 2008 | |
| MAR, 2009 | |

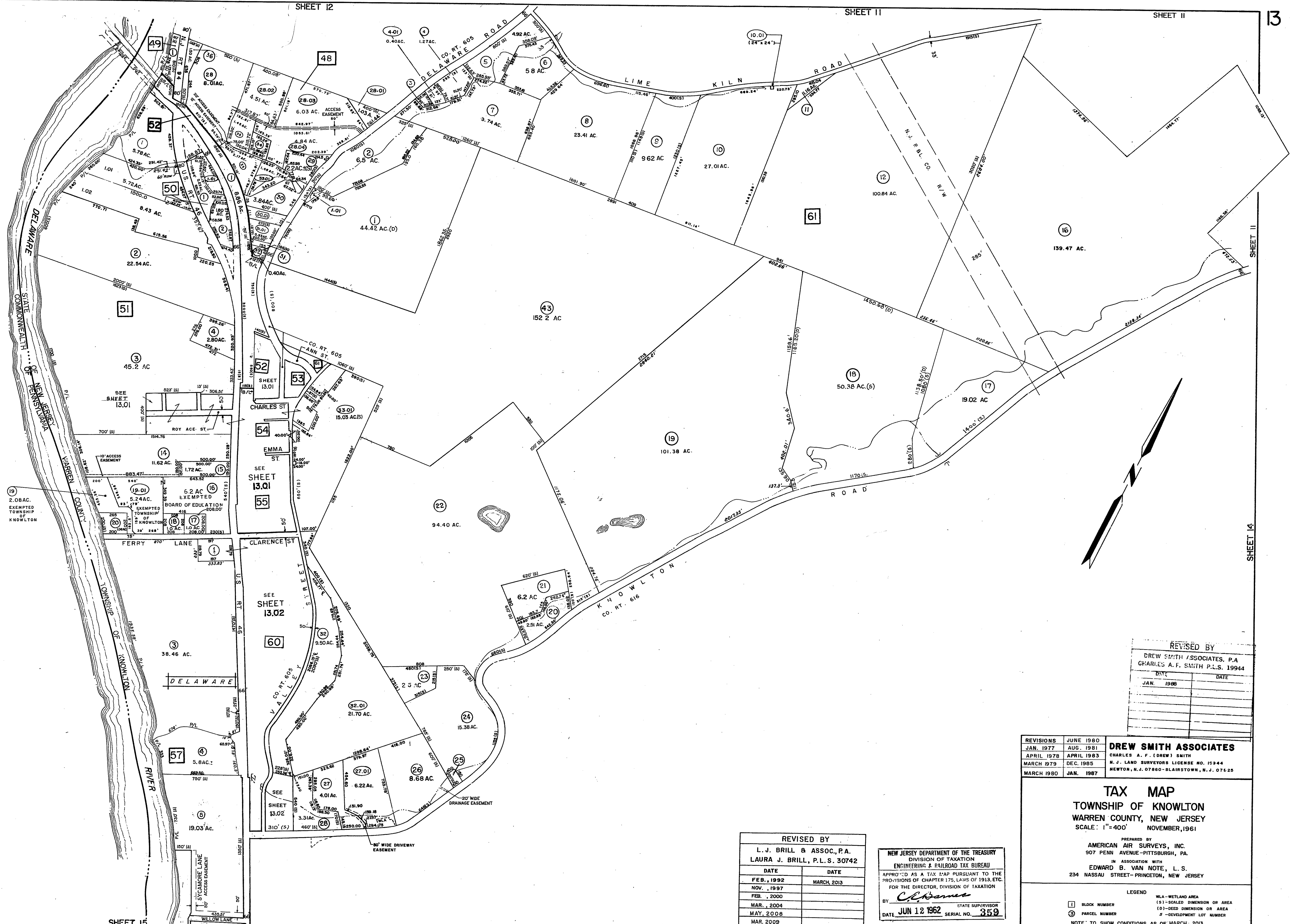
| REVISIONS | DATE | DREW SMITH ASSOCIATES |
|-----------|-----------|---|
| | AUG. 1981 | |
| | DEC. 1985 | |
| | JAN. 1986 | CHARLES A. F. (DREW) SMITH |
| | | N. J. LAND SURVEYORS LICENSE NO. 19944 |
| | | NEWTON, N.J. 07860-BLAIRSTOWN, N.J. 07825 |

INSET
SCALE 1"=200'

NEW JERSEY DEPARTMENT OF THE TREASURY
DIVISION OF TAXATION
ENGINEERING & RAILROAD TAX BUREAU
APPROVED AS A TAX MAP PURSUANT TO THE
PROVISIONS OF CHAPTER 175, LAWS OF 1913, ETC.
FOR THE DIRECTOR, DIVISION OF TAXATION
BY: *C. E. Barnes* STATE SUPERVISOR
DATE JUN 12 1962 SERIAL NO. 359

TAX MAP
TOWNSHIP OF KNOWLTON
WARREN COUNTY, NEW JERSEY
SCALE: 1"=400' NOVEMBER, 1961
PREPARED BY
AMERICAN AIR SURVEYS, INC.
907 PENN AVENUE-PITTSBURGH, PA.
IN ASSOCIATION WITH
EDWARD B. VAN NOTE, L. S.
234 NASSAU STREET-PRINCETON, NEW JERSEY

LEGEND
① BLOCK NUMBER (S)-SCALED DIMENSION OR AREA
② PARCEL NUMBER (D)-DEED DIMENSION OR AREA
③ DEVELOPMENT LOT NUMBER (E)-DEVELOPMENT LOT NUMBER
NOTE: TO SHOW CONDITIONS AS OF MARCH 2013



REVISED BY

DREW SMITH ASSOCIATES, P.A.
CHARLES A. F. SMITH P.L.S. 19944

| DATE | DATE |
|-----------|------|
| JAN. 1988 | |
| | |
| | |
| | |
| | |

| REVISIONS | JUNE 1980 | AUG. 1981 | NOVEMBER 1981 |
|------------|-----------|-----------|---------------|
| JAN. 1977 | | | |
| APRIL 1978 | | | |
| MARCH 1979 | | | |
| MARCH 1980 | | | |

DREW SMITH ASSOCIATES
CHARLES A. F. (DREW) SMITH
N. J. LAND SURVEYORS LICENSE NO. 15344
NEWTON, N.J. 07860-BLAIRSTOWN, N.J. 07625

TAX MAP
TOWNSHIP OF KNOWLTON
WARREN COUNTY, NEW JERSEY
SCALE: 1" = 400' NOVEMBER, 1961

PREPARED BY
AMERICAN AIR SURVEYS, INC.
907 PENN AVENUE-PITTSBURGH, PA.
IN ASSOCIATION WITH
EDWARD B. VAN NOTE, L. S.
234 NASSAU STREET-PRINCETON, NEW JERSEY

LEGEND

| | |
|-----------------|--------------------------------|
| □ BLOCK NUMBER | WLA - WETLAND AREA |
| ○ PARCEL NUMBER | (S) - SCALED DIMENSION OR AREA |
| | (D) - DEED DIMENSION OR AREA |
| | (S) - DEVELOPMENT LOT NUMBER |

NOTE: TO SHOW CONDITIONS AS OF MARCH, 2013

REVISED BY

L. J. BRILL & ASSOC., P.A.
LAURA J. BRILL, P.L.S. 30742

| DATE | DATE |
|-------------|------------|
| FEB., 1992 | MARCH 2013 |
| NOV., 1997 | |
| FEB., 2000 | |
| MAR., 2004 | |
| MAY, 2008 | |
| MAR. 2009 | |
| MARCH, 2011 | |

NEW JERSEY DEPARTMENT OF THE TREASURY
DIVISION OF TAXATION
ENGINEERING & RAILROAD TAX BUREAU
APPROVED AS A TAX MAP PURSUANT TO THE
PROVISIONS OF CHAPTER 175, LAWS OF 1913, ETC.
FOR THE DIRECTOR, DIVISION OF TAXATION

BY *C. A. Bames*
DATE **JUN 12 1962** STATE SUPERVISOR
SERIAL NO. **359**

SHEET 13

SHEET 13



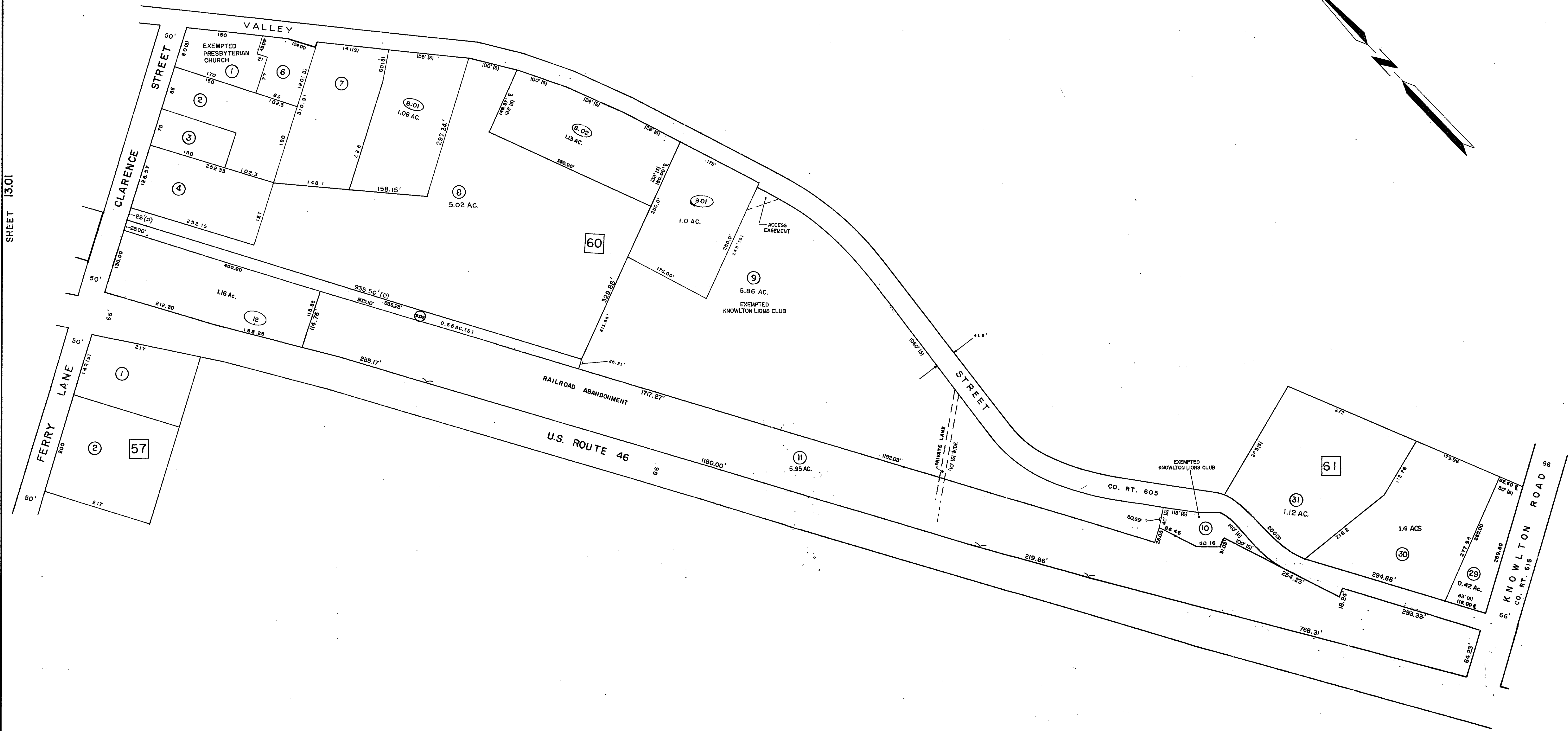
| REVISED BY | |
|--|-------------|
| L. J. BRILL & ASSOC., P.A. LAURA J. BRILL, P.L.S. 30742 | |
| DATE | DATE |
| FEB., 1992 | MARCH, 2011 |
| NOV., 1997 | MARCH, 2013 |
| FEB., 2000 | |
| SEPT., 2001 | |
| MAR., 2004 | |
| MAY, 2008 | |
| MAR, 2009 | |

| REVISIONS | DATE | BY |
|-----------|-----------|---|
| | AUG. 1981 | DREW SMITH ASSOCIATES |
| | DEC. 1985 | CHARLES A. F. (DREW) SMITH |
| | JAN. 1988 | N. J. LAND SURVEYORS LICENSE NO. 19944 |
| | | NEWTON, N.J. 07860 - BLAIRSTOWN, N.J. 07825 |

NEW JERSEY DEPARTMENT OF THE TREASURY
 DIVISION OF TAXATION
 ENGINEERING & RAILROAD TAX BUREAU
 APPROVED AS A TAX MAP PURSUANT TO THE
 PROVISIONS OF CHAPTER 175, LAWS OF 1913, ETC.
 FOR THE DIRECTOR, DIVISION OF TAXATION
 BY *C. Barnes*
 DATE JUN 12 1962 SERIAL NO. 359

TAX MAP
 TOWNSHIP OF KNOWLTON
 WARREN COUNTY, NEW JERSEY
 SCALE: 1"=100' NOVEMBER, 1961
 PREPARED BY
 AMERICAN AIR SURVEYS, INC.
 907 PENN AVENUE-PITTSBURGH, PA.
 IN ASSOCIATION WITH
 EDWARD B. VAN NOTE, L. S.
 234 NASSAU STREET-PRINCETON, NEW JERSEY

LEGEND
 ① BLOCK NUMBER (S)-SCALED DIMENSION OR AREA
 ② PARCEL NUMBER (D)-DEED DIMENSION OR AREA
 ③ DEVELOPMENT LOT NUMBER
 NOTE: TO SHOW CONDITIONS AS OF, MARCH 2013



| REVISIONS | DATE | BY |
|------------|------|----|
| JAN. 1988 | | |
| MARCH 1979 | | |
| MARCH 1980 | | |
| JUNE 1980 | | |
| AUG. 1981 | | |

DREW SMITH ASSOCIATES
 CHARLES A. F. (DREW) SMITH
 N. J. LAND SURVEYORS LICENSE NO. 19944
 NEWTON, N. J. 07860 - BLAIRSTOWN, N. J. 07825

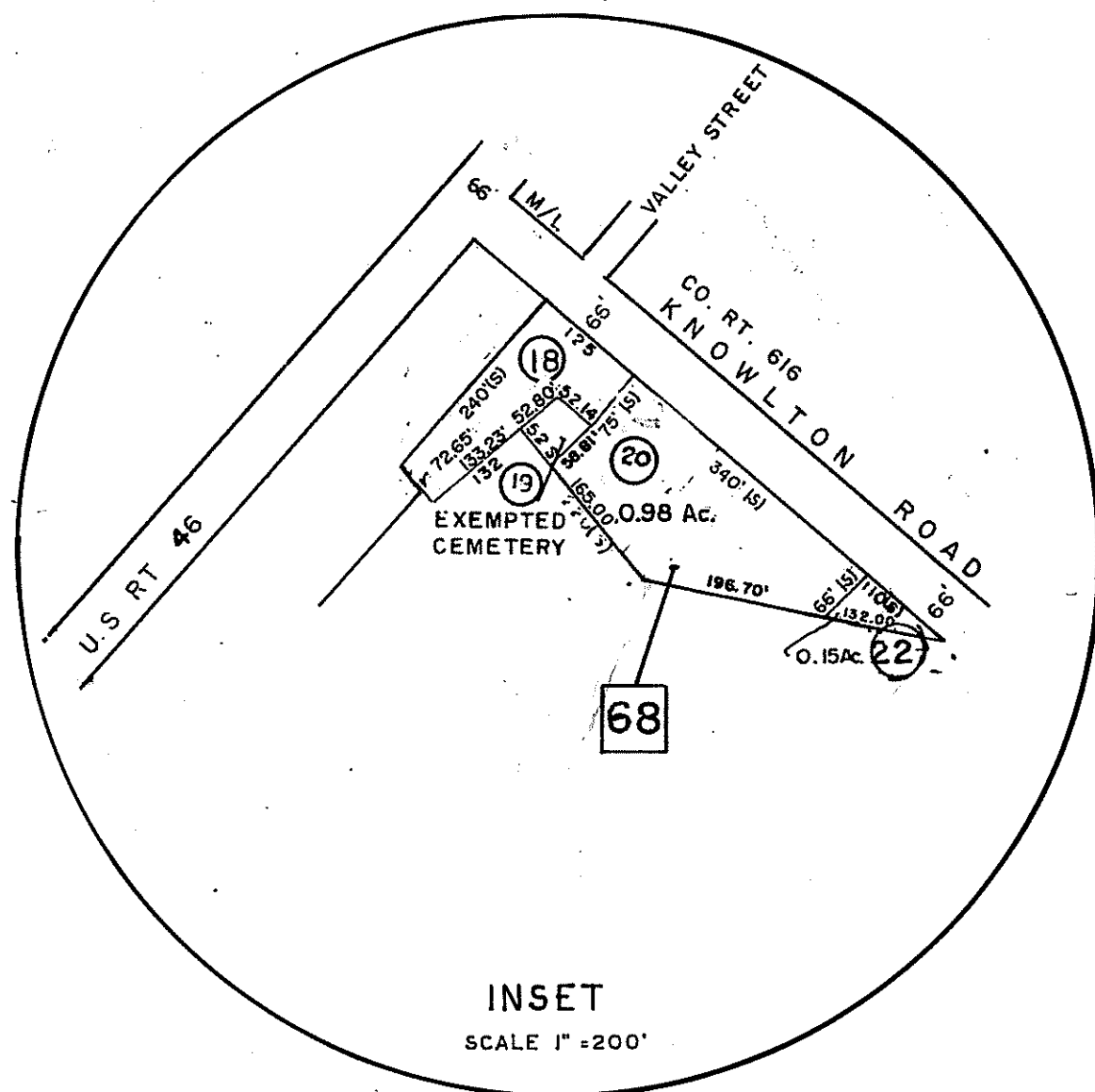
| REVISED BY | |
|--|-------------|
| L. J. BRILL & ASSOC., P.A. LAURA J. BRILL, P.L.S. 30742 | |
| DATE | DATE |
| FEB., 1992 | MARCH, 2015 |
| NOV., 1997 | |
| FEB., 2000 | |
| MAR., 2004 | |
| MAY, 2008 | |
| MAR., 2009 | |
| MARCH, 2011 | |

NEW JERSEY DEPARTMENT OF THE TREASURY
 DIVISION OF TAXATION
 ENGINEERING & RAILROAD TAX BUREAU
 APPROVED AS A TAX MAP PURSUANT TO THE PROVISIONS OF CHAPTER 175, LAWS OF 1913, ETC. FOR THE DIRECTOR, DIVISION OF TAXATION
C. J. Barnes
 STATE SUPERVISOR
 DATE: JULY 12 1962 SERIAL NO. 359

TAX MAP
 TOWNSHIP OF KNOWLTON
 WARREN COUNTY, NEW JERSEY
 SCALE: 1"=100' NOVEMBER, 1961

PREPARED BY
 AMERICAN AIR SURVEYS, INC.
 907 PENN AVENUE-PITTSBURGH, PA.
 IN ASSOCIATION WITH
 EDWARD B. VAN NOTE, L. S.
 234 NASSAU STREET-PRINCETON, NEW JERSEY

LEGEND
 ① BLOCK NUMBER (S)-SCALED DIMENSION OR AREA
 ② PARCEL NUMBER (D)-DEED DIMENSION OR AREA
 ③ DEVELOPMENT LOT NUMBER (S)-DEVELOPMENT LOT NUMBER
 NOTE: TO SHOW CONDITIONS AS OF: MARCH 2015

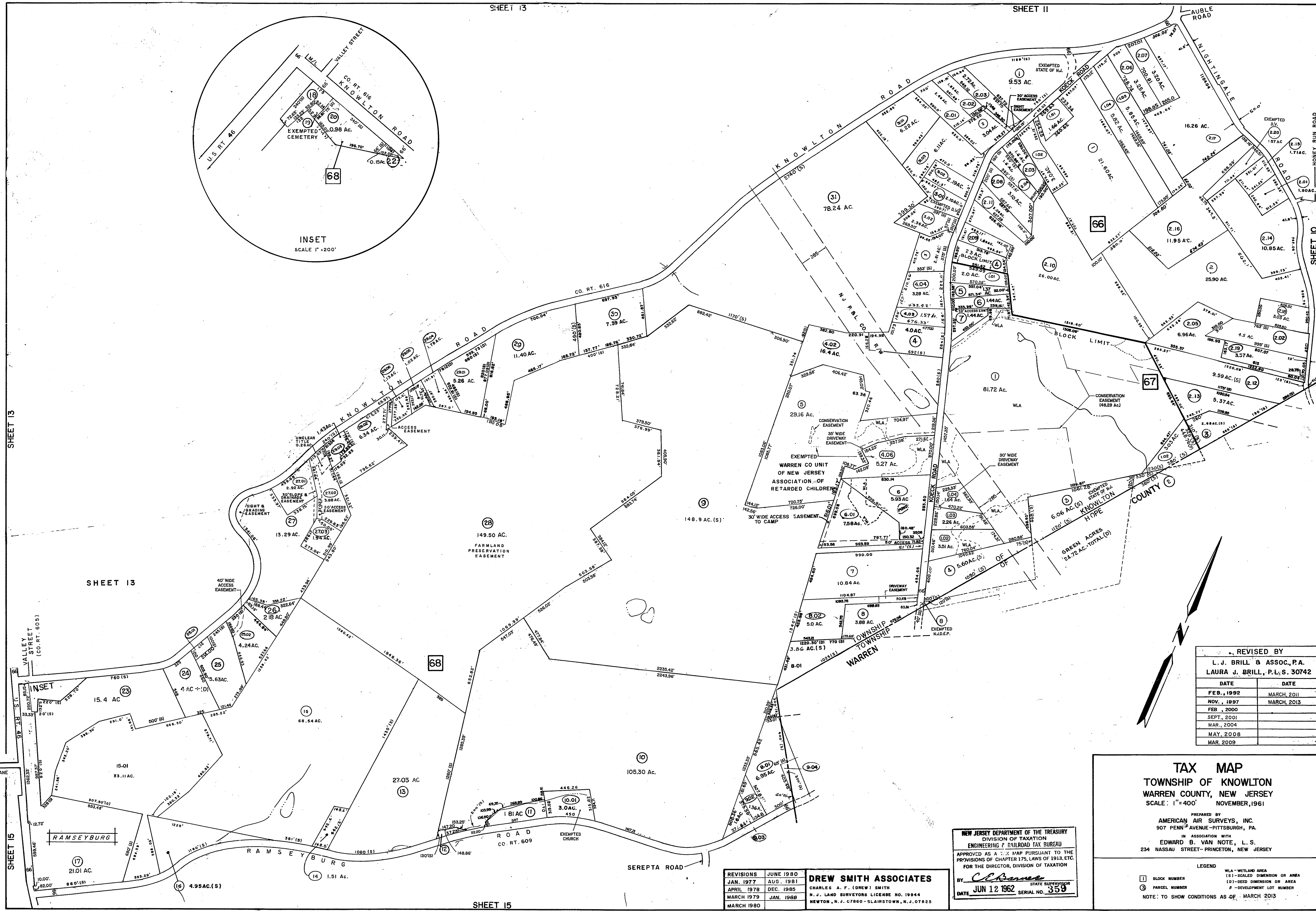


SHEET 13

SHEET 15

SHEET 13

SHEET 15



REVISED BY
L. J. BRILL & ASSOC., P.A.
LAURA J. BRILL, P.L.S. 30742

| DATE | DATE |
|-------------|-------------|
| FEB., 1992 | MARCH, 2011 |
| NOV., 1997 | MARCH, 2013 |
| FEB., 2000 | |
| SEPT., 2001 | |
| MAR., 2004 | |
| MAY, 2008 | |
| MAR, 2009 | |

TAX MAP
TOWNSHIP OF KNOWLTON
WARREN COUNTY, NEW JERSEY
SCALE: 1" = 400' NOVEMBER, 1961

PREPARED BY
AMERICAN AIR SURVEYS, INC.
907 PENN AVENUE-PITTSBURGH, PA.
IN ASSOCIATION WITH
EDWARD B. VAN NOTE, L.S.
234 NASSAU STREET-PRINCETON, NEW JERSEY

LEGEND

| | | | |
|-----|--------------------------|-----|--------------------------|
| □ | BLOCK NUMBER | WLA | WETLAND AREA |
| (S) | SCALED DIMENSION OR AREA | (S) | SCALED DIMENSION OR AREA |
| (D) | DEED DIMENSION OR AREA | (D) | DEED DIMENSION OR AREA |
| (L) | DEVELOPMENT LOT NUMBER | (L) | DEVELOPMENT LOT NUMBER |

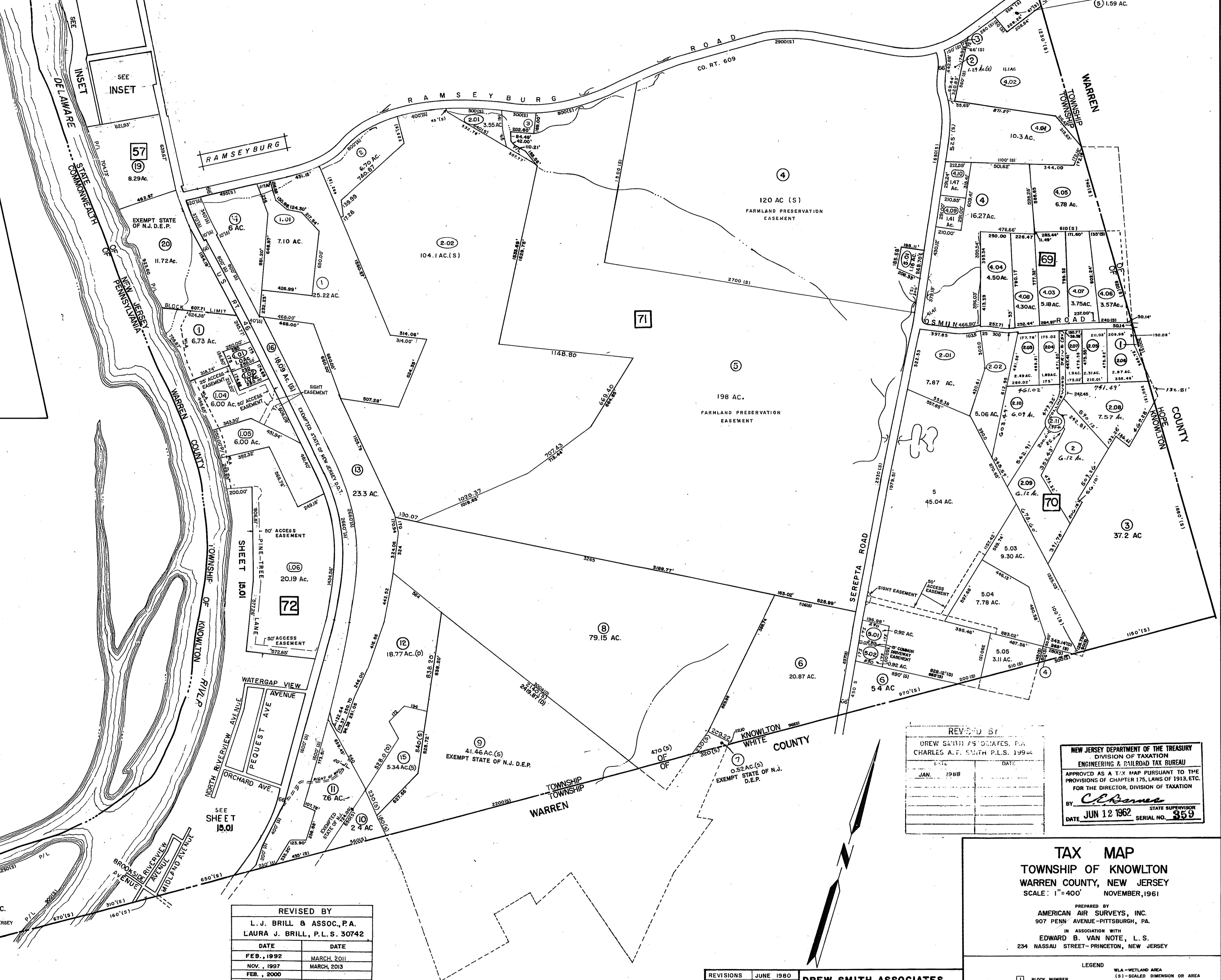
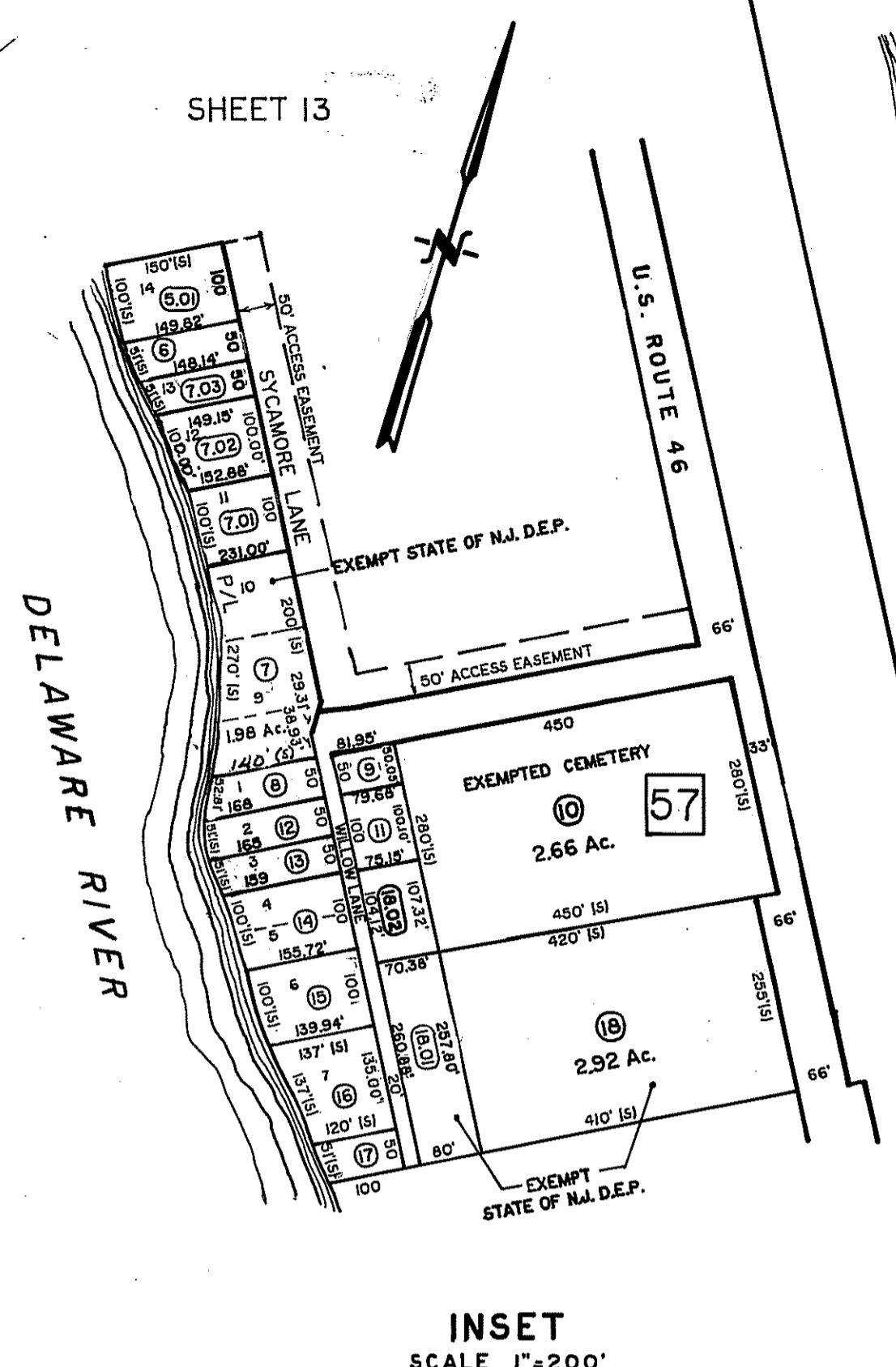
NOTE: TO SHOW CONDITIONS AS OF MARCH 2013

REVISIONS
JUNE 1980
AUG. 1981
APRIL 1978
MARCH 1979
MARCH 1980

DREW SMITH ASSOCIATES
CHARLES A. F. (DREW) SMITH
N.J. LAND SURVEYORS LICENSE NO. 19944
NEWTON, N.J. C7860-5LAIRSTOWN, N.J. 07825

NEW JERSEY DEPARTMENT OF THE TREASURY
DIVISION OF TAXATION
ENGINEERING & RAILROAD TAX BUREAU
APPROVED AS A TAX MAP PURSUANT TO THE PROVISIONS OF CHAPTER 175, LAWS OF 1913, ETC. FOR THE DIRECTOR, DIVISION OF TAXATION

DATE JUN 12 1962 SERIAL NO. 359



REVISED BY
DREW SMITH & ASSOCIATES, P.A.
CHARLES A. F. SMITH P.L.S. 19944

| DATE | DATE |
|-----------|------|
| JAN. 1988 | |

NEW JERSEY DEPARTMENT OF THE TREASURY
DIVISION OF TAXATION
ENGINEERING & RAILROAD TAX BUREAU

APPROVED AS A TAX MAP PURSUANT TO THE PROVISIONS OF CHAPTER 175, LAWS OF 1913, ETC. FOR THE DIRECTOR, DIVISION OF TAXATION

BY *C. E. Barnes* STATE SUPERVISOR
DATE JUN 12 1962 SERIAL NO. 359

REVISED BY
L. J. BRILL & ASSOC., P.A.
LAURA J. BRILL, P.L.S. 30742

| DATE | DATE |
|------------|------------|
| FEB. 1992 | MARCH 2011 |
| NOV. 1997 | MARCH 2013 |
| FEB. 2000 | |
| SEPT. 2001 | |
| MAR. 2004 | |
| MAY 2008 | |
| MAR. 2009 | |

REVISIONS

| | |
|------------|------------|
| JAN. 1977 | JUNE 1980 |
| APRIL 1978 | AUG. 1981 |
| MARCH 1979 | APRIL 1983 |
| MARCH 1980 | DEC. 1985 |
| | JAN. 1987 |

DREW SMITH ASSOCIATES
CHARLES A. F. (DREW) SMITH
N. J. LAND SURVEYORS LICENSE NO. 18844
NEWTON, N. J. 07860 - BLAIRSTOWN, N. J. 07825

TAX MAP
TOWNSHIP OF KNOWLTON
WARREN COUNTY, NEW JERSEY
SCALE: 1"=400' NOVEMBER, 1961

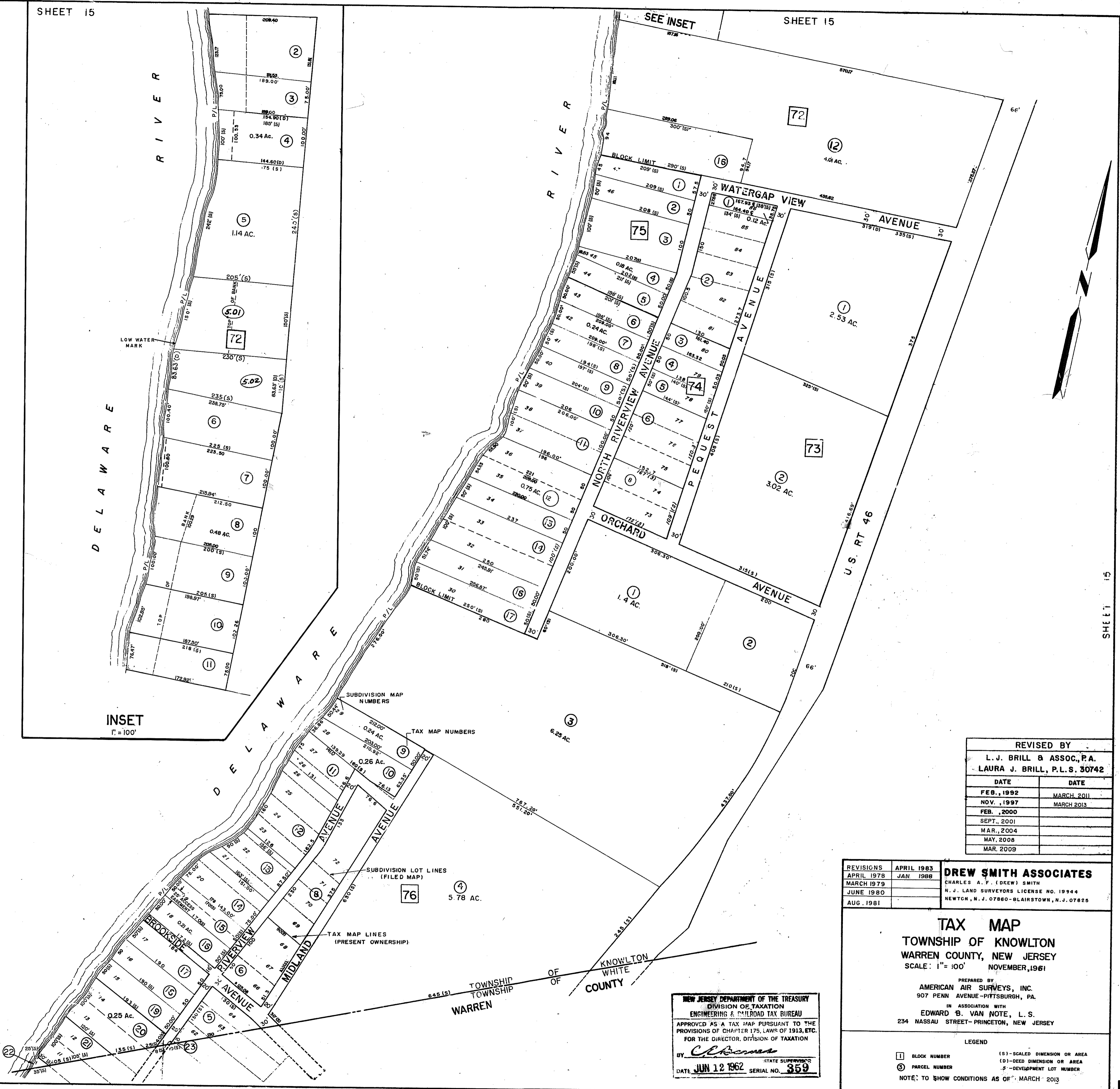
PREPARED BY
AMERICAN AIR SURVEYS, INC.
907 PENN AVENUE-PITTSBURGH, PA.

IN ASSOCIATION WITH
EDWARD B. VAN NOTE, L. S.
234 NASSAU STREET-PRINCETON, NEW JERSEY

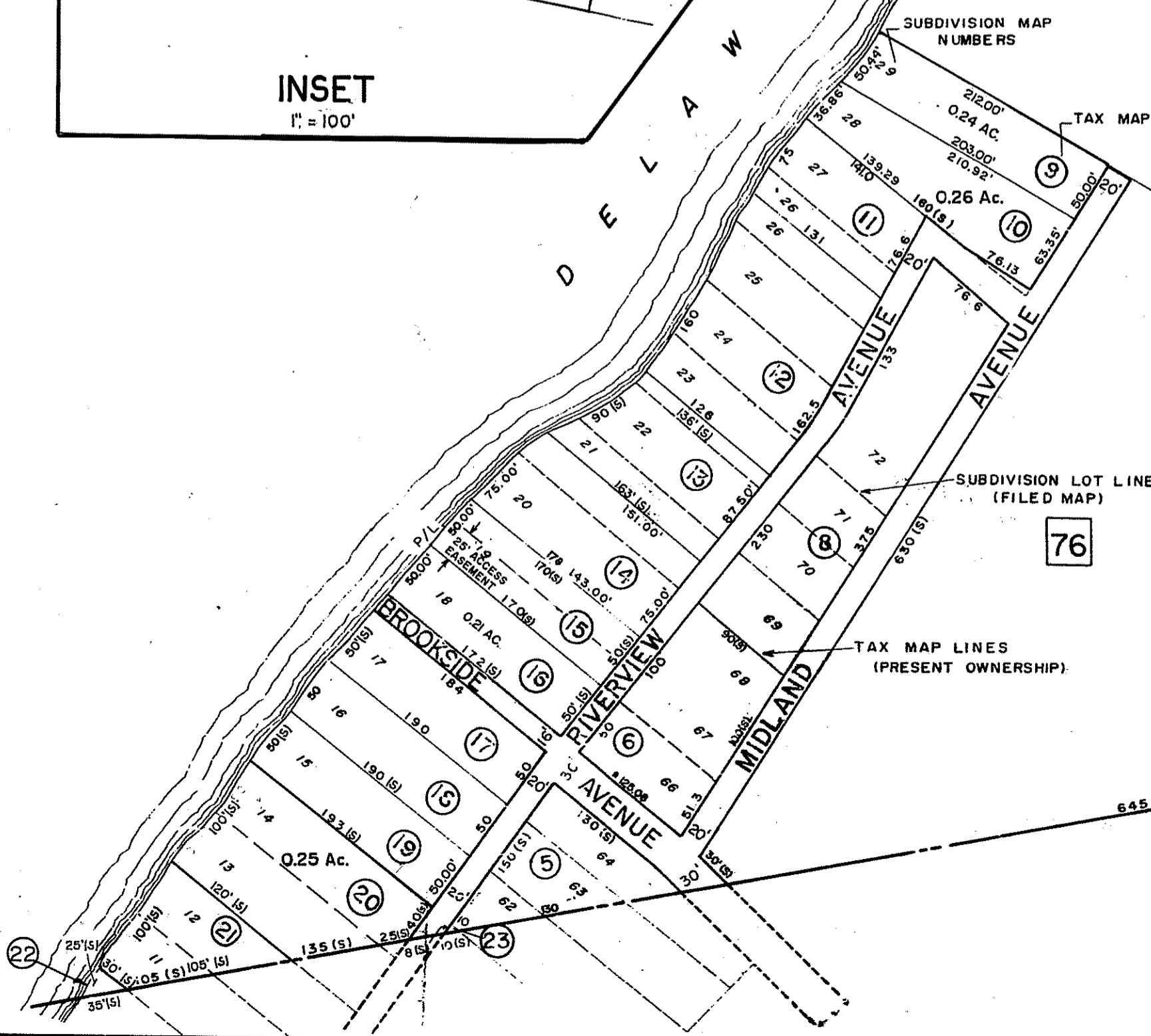
LEGEND

- WLA - WETLAND AREA
- (S) - SCALED DIMENSION OR AREA
- (D) - DEED DIMENSION OR AREA
- (B) - BLOCK NUMBER
- (P) - PARCEL NUMBER
- (L) - DEVELOPMENT LOT NUMBER

NOTE: TO SHOW CONDITIONS AS OF: MARCH 2013



INSET
1" = 100'



REVISED BY
L. J. BRILL & ASSOC., P.A.
LAURA J. BRILL, P.L.S. 30742

| DATE | DATE |
|-------------|------------|
| FEB., 1992 | MARCH 2001 |
| NOV., 1997 | MARCH 2003 |
| FEB., 2000 | |
| SEPT., 2001 | |
| MAR., 2004 | |
| MAY, 2008 | |
| MAR. 2009 | |

| REVISIONS | APRIL 1983 | APRIL 1988 | APRIL 1978 | JAN 1988 | APRIL 1978 | JAN 1988 |
|------------|------------|------------|------------|----------|------------|----------|
| MARCH 1979 | | | | | | |
| JUNE 1980 | | | | | | |
| AUG. 1981 | | | | | | |

DREW SMITH ASSOCIATES
CHARLES A. F. (DREW) SMITH
N. J. LAND SURVEYORS LICENSE NO. 19344
NEWTON, N. J. 07860 - BLAIRSTOWN, N. J. 07825

TAX MAP
TOWNSHIP OF KNOWLTON
WARREN COUNTY, NEW JERSEY
SCALE: 1" = 100' NOVEMBER, 1961

PREPARED BY
AMERICAN AIR SURVEYS, INC.
907 PENN AVENUE - PITTSBURGH, PA.
IN ASSOCIATION WITH
EDWARD B. VAN NOTE, L. S.
234 NASSAU STREET - PRINCETON, NEW JERSEY

LEGEND
 [] BLOCK NUMBER
 () DEED DIMENSION OR AREA
 () PARCEL NUMBER
 () DEVELOPMENT LOT NUMBER
 () SCALED DIMENSION OR AREA
 () DEED DIMENSION OR AREA
 () DEVELOPMENT LOT NUMBER

NOTE: TO SHOW CONDITIONS AS OF MARCH 2013

NEW JERSEY DEPARTMENT OF THE TREASURY
DIVISION OF TAXATION
ENGINEERING & RAILROAD TAX BUREAU
APPROVED AS A TAX MAP PURSUANT TO THE
PROVISIONS OF CHAPTER 175, LAWS OF 1913, ETC.
FOR THE DIRECTOR, DIVISION OF TAXATION
BY *Ch. Bonner*
DATE JUN 12 1962 SERIAL NO. 359