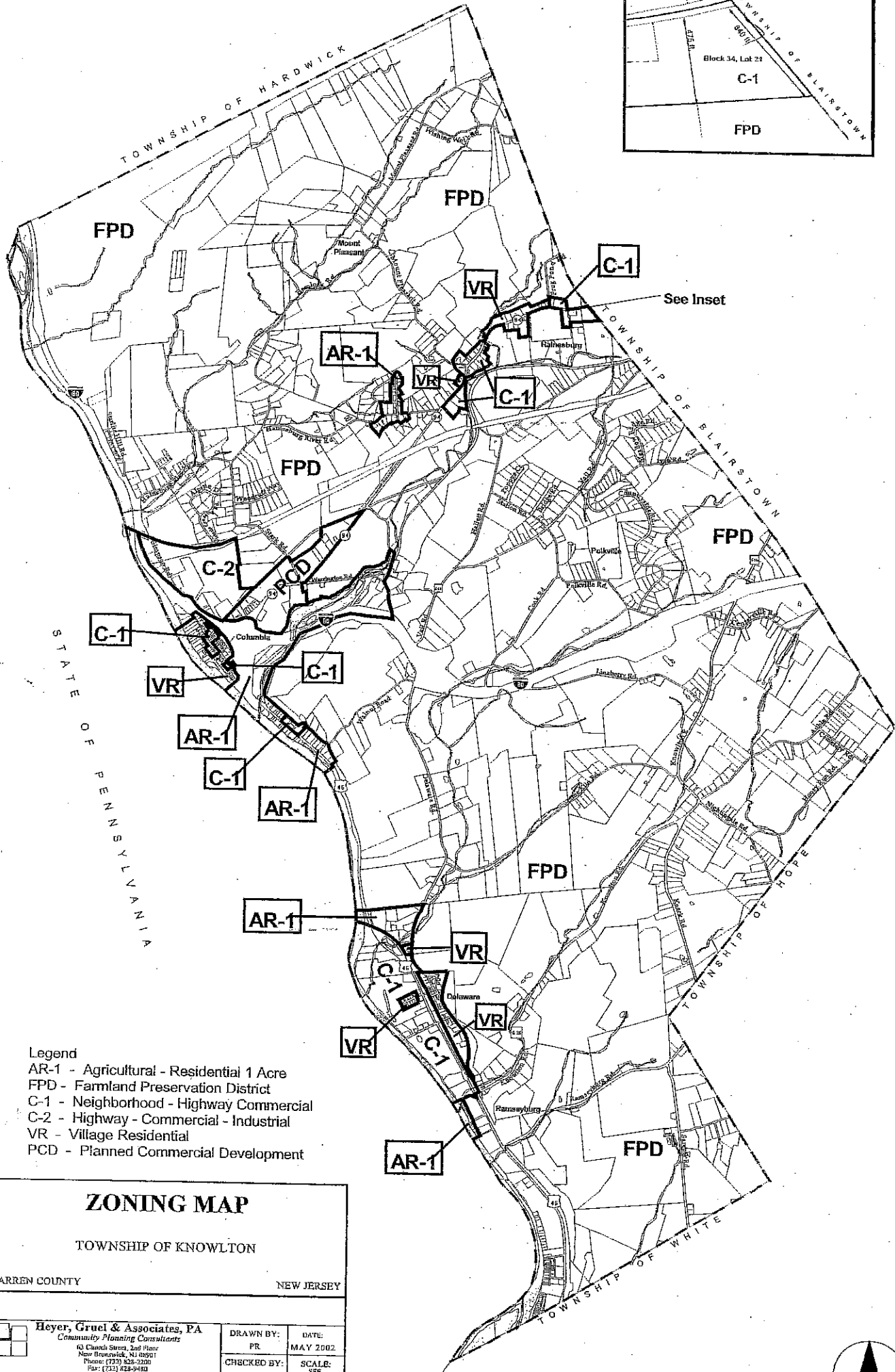




1. The district boundary lines are intended to follow the center lines of streets and similar rights-of-way or lot lines.
2. This map is not intended for scaling of lot sizes or zone lines.
3. Block 37, lot 21, is located in both the C-1 and FPD Districts. The C-1 district extends 475 feet from westernmost property line adjacent to Route 94 as described in the inset.



- Legend**
- AR-1 - Agricultural - Residential 1 Acre
 - FPD - Farmland Preservation District
 - C-1 - Neighborhood - Highway Commercial
 - C-2 - Highway - Commercial - Industrial
 - VR - Village Residential
 - PCD - Planned Commercial Development

ZONING MAP	
TOWNSHIP OF KNOWLTON	
WARREN COUNTY	NEW JERSEY
 Heyer, Gruel & Associates, PA Community Planning Consultants 13 Church Street, 2nd Floor New Brunswick, NJ 08901 Phone: (732) 828-2200 Fax: (732) 828-9480 Email: mgk@hga.com	
DRAWN BY: PR	DATE: MAY 2002
CHECKED BY: FH	SCALE: SEE GRAPHIC SCALE
BASE MAP PROVIDED BY: KNOWLTON TOWNSHIP	ADDED:



Map prepared utilizing ArcView 3.2. All Data is projected in North American Datum 1983, State Plane Feet.