

NEW JERSEY PROPERTY TAX SYSTEM LEGEND

QUALIFICATION		BUILDING DESCRIPTION		REAL PROPERTY CLASS CODES		EXEMPT PROPERTY CLASS CODES		LIMITED EXEMPTIONS	
CODE	EXPLANATION	Format: Stories-Structure-Style-Garage		TAXABLE PROPERTY		DEDUCTIONS		CODE	EXPLANATION
S	Sector Number Prefix	STORIES		D	Dutch Colonial	1	Vacant Land	E	Fire Suppression System
W	Ward Number Prefix	S	Prefix S with no. of stories	E	English Tudor	2	Residential	F	Fallout Shelter
C	Condo Unit No. Prefix	STRUCTURE		F	Cape Cod	3A	Farm (Regular)	P	Pollution Control
D	Distinct Designation	AL	Aluminum Siding	L	Colonial	3B	Farm (Qualified)	W	Water Supply Control
P	Parking Unit No. Prefix	B	Brick	M	Mobile Home	4A	Commercial	Y	Renewable Energy
LOT	Lot only is owned	CB	Concrete Block	R	Rancher	4B	Industrial	G	Commercial Indust. Exempt.
BLDG	Building only is owned	F	Frame	S	Split Level	4C	Apartment	I	Dwelling Exemption
HM	Hackensack Meadow Lands	M	Metal	T	Twin	RAILROAD PROPERTY		J	Dwelling Abatement
X	Exmpt. Port. of Taxable Property	RC	Reinforced Concrete	R	Row Home	5A	Railroad Class I	K	New Dwelling/Conversion Exemption
HL	Highlands	S	Stucco	X	Duplex	5B	Railroad Class II	L	New Dwelling/Conversion Abatement
FP	Flood Plain	SS	Structural Steel	Z	Raised Rancher	PERSONAL PROPERTY		N	Multiple Dwelling Exemption
M	Mobile Home	ST	Stone	O	Other	CLASS CODES		O	Multiple Dwelling Abatement
PL	Pine Lands	W	Wood	2	Bi-Level	6A	Telephone	U	Urban Enterprise Zone Abate.
Z	Coastal Zone	STYLE		3	Tri-Level	6B	Petroleum Refineries (Machinery, Apparatus or Equip.)		
L	Wet Lands	A	Commercial	GARAGE					
B	Billboard	B	Industrial	AG	Attached Garage				
T	Cell Tower	C	Apartments	UG	Unattached Garage				
QFARM	Qualified Farmland			Number of Cars is prefixed to code.					
SPECIALTAX DISTRICT CODES									
CODE	DISTRICT TYPE								
F	Fire	R	REAP Eligible						
G	Garbage	D	Econ Grw Grant						
S	Special Imp.		or RAD						
		EXAMPLE: 1.5S-ST-L-2AG MEANS: 1 1/2 Story Stone Colonial 2 Car Attached Garage							

EXEMPT PROPERTY IDENTIFICATION CODES					
PART 1		PART 2		PART 3	
CODE	NAME OF OWNER	CODE	PRINCIPLE USE OR PURPOSE DESCRIPTION	CODE	SPECIFIC PROPERTY DESCRIPTION
01	Federal Government	055	Parsonage	311	Salvation Army
01	State Government	059	Rabbi Residence	313	Rescue Squad
03	County Government	080	Farm	315	Halfway House
04	Municipal Government	083	Barn	316	Nursing Home
05	Del. Riv. & Bay Authority	086	Shed	319	Veterans Home
06	Del. Riv. Basin Comm.	089	Tool Shed	322	Fireman's Home
07	Del. Riv. Joint Toll Bridge Comm.	094	Dedicated Open Space	325	Civil Defense Shelter
08	Del. Riv. Port Authority	095	Vacant Land	330	Humane Society
09	Del. Valley Reg. Plan. Comm.	097	Disabled Veteran	350	College
10	N.J. Turnpike Authority	098	Widow of Serviceman or Disabled Veteran	353	Schools
11	Garden State Pkwy. Comm.	100	VFW/ A.M. Leg	356	Dormitory
12	Interstate Sanitation Comm.	101	Burial Ground	359	Laboratory
13	Mid. Atl. State Air Poll. Ctrl Comm.	106	Cemetery	362	Hall
14	N.Y.- N.J. Trans. Agency	111	Crematory	365	Agricultural Research
15	Palisades Int. Park Comm.	116	Graveyard	368	Nursery School
16	Port Authority of N.Y.-N.J.	121	Mausoleum	372	Library
17	Tri-State Comm	201	Radio Station	375	Museum
18	S. Jersey Port Comm.	204	Radar	378	Monument
19	Waterfront Comm. of N.Y.	207	Radio Tower	381	Historic Site
20	Charitable & Non-Profit Org.	220	Filtering Plant	401	Military Post
21	Fraternal Organizations	227	Pumping Station	405	Military Post, Air Force
22	Veterans Organizations	223	Pumping Station	410	Coast Guard Station
23	Religious Organizations	226	Reservoir	415	Naval Station
24	Other	229	Well	420	Armory
25	Atlantic City Expressway	232	Water Supply	426	Barracks
26	N.J. Sports & Exposition Authority	235	Water Tank	430	Ordinance Plant
27	N.J. Econ. Dev. Authority	238	Water Tower	501	Fire House
28	County Food Dist. Authority	241	Water Tower Booster Station	505	Volunteer Fire Co.
29	Urban Renewal Entity	244	Water Plant	510	Fire Tower
30	CRDA- Casino Redev. Authority	247	Water Stand Pipe	530	Police Station
31	N.J. Educational Facilities Authority	250	Sewage Treatment	553	Pistol Range
32	Hackensack Mead. Comm	254	Sewage Disposal	660	Penal Institution
33	County Improvement Authority	256	Sanitary Landfill	601	Stadium
34	N.J. Natural Land Tr./ Natur. Cons	258	Drainage	604	Theatre
35	N.J. House and Mtg. Fin. Agency	270	Atomic Energy Plant	607	Amphitheater
36	N.J. Transit	280	Oil Tank	610	Pavilion
37	County Park Commission	283	Incinerator	613	Community Center
38	County Utilities Authority	286	Mosquito Control	616	Grange Hall
39	County Housing Authority	289	Dog Pound	619	Forest
40	Municipal Housing Authority	301	Hospital	622	Park
41	Municipal Utilities Authority	304	Clinic	623	Green Acres
42	Municipal Improvement Authority	306	Medical Office/ HEZ	625	Game Preserve
43	Municipal Parking Authority	307	Health Center	628	Bird Sanctuary
44	PATCO	308	County Food Dist. Facility	631	Hatchery
45	S. Jersey Transportation Authority	309	Rescue Mission	634	Stable
		310	Red Cross Facility	637	Camp
				640	Club
				643	Club House
				646	Golf Course
				649	Drum & Bugle Corps
				652	Beach
				655	Marina
				658	Boathouse
				661	Life Guard Station
				664	Bath House
				667	Boardwalk
				670	Boardwalk, Amusement
				673	Booth
				676	Refreshment Stand
				679	Restaurant
				682	Comfort Station
				701	Highway
				702	Tunnel
				704	Road
				707	Parkway
				710	Thoroughfare
				713	Circle
				716	Island
				719	Jug Handle
				722	Medial Strip
				725	Overpass
				726	Playground
				728	Right of Way
				730	Traffic Island
				731	Traffic Triangle
				740	Toll Booth
				743	Toll Plaza
				746	Sidewalk
				749	Lighting Standards
				752	Service Area
				760	Gate House
				763	Garage
				766	Highway Plant
				769	Inspection Station
				772	Weighing Station
				780	Parking Area
				789	Brownfields
				790	Commerc. \ Indust. Purpose
				795	Vehicle Terminal
				801	Airport
				805	Air Facility
				810	Air Terminal
				815	Observation Tower
				840	Railroad
				845	Railroad Station
				850	Railroad Depot
				880	Navigation Tower
				901	Lake
				905	Pond
				906	Pool
				909	River
				913	Creek
				917	Canal
				921	Canal Feeder
				925	Canal House
				929	Tidewater Basin
				933	Water Way
				937	Watershed
				940	Vehicle Bridge
				944	Foot Bridge
				948	Bridge Steps
				949	Footpath
				950	Flood Control Dam
				960	Dock Bulkhead
				964	Dock Lock
				968	Dock Port
				980	Lockhouse
				984	Lighthouse
				988	Marine Elevator
				990	Condominium Common Element
				991	Revenue Allocation District
				992	Marine Terminal
				993	Urban Renewal Entity
				994	5 Yr. Tax Agreement
				995	Atlantic City Expressway
				996	Riparian Grant
				997	Residence
				998	Urban Renewal
				999	Public Housing

2026 Tax List District Summary

01/09/26

Taxing District 13 Knowlton Twp

21 Warren County

	<u>Classification</u>	<u>No. Of Parcels</u>	<u>Land Value</u>	<u>Improvement Value</u>	<u>Total Value</u>	<u>Book Value Of Tangible Pers Prop</u>	<u>Exemption Amount</u>	<u>Net Taxable Value</u>
1	Vacant Land	141	4,299,000	0	4,299,000		0	4,299,000
2	Residential	945	51,256,800	145,513,700	196,770,500		0	196,770,500
3A	Farm (Regular)	149	7,006,000	28,452,700	35,458,700		0	35,458,700
3B	Farm (Qualified)	324	2,594,500	0	2,594,500		0	2,594,500
4A	Commercial	56	7,157,300	12,167,900	19,325,200		0	19,325,200
4B	Industrial	1	450,900	1,738,400	2,189,300		0	2,189,300
4C	Apartment	2	90,300	251,300	341,600		0	341,600
	Class 4 Total	59	7,698,500	14,157,600	21,856,100		0	21,856,100
	Ratable Total	1,618	72,854,800	188,124,000	260,978,800		0	260,978,800
5A	Class 1 Railroad	0	0	0	0		0	0
5B	Class 2 Railroad	0	0	0	0		0	0
	Railroad Total	0	0	0	0		0	0
6A	Telephone	2				1,194,533		600,491
6B	Petrol Refineries	0				0		0
6C	Miscellaneous	0				0		0
	Public Utilities Total	2				1,194,533		600,491
15A	Public School	2	131,800	2,000,800	2,132,600		0	2,132,600
15B	Other School	0	0	0	0		0	0
15C	Public Property	110	18,640,000	1,055,300	19,695,300		0	19,695,300
15D	Charitable	8	675,500	2,669,700	3,345,200		0	3,345,200
15E	Cemetery	6	266,900	7,600	274,500		0	274,500
15F	Miscellaneous	20	2,169,500	2,723,800	4,893,300		0	4,893,300
	Exempt Total	146	21,883,700	8,457,200	30,340,900		0	30,340,900

<u>DEDUCTIONS</u>		
<u>Classification</u>	<u>No. of Deductions</u>	<u>Deduction Amount</u>
Senior Citizen	4	1,000
Disabled Person	2	500
Surviving Spouse	0	0
Veteran	41	10,250
Widow of Veteran	7	1,750

<u>EXEMPTIONS</u>		
<u>Classification</u>	<u>No. Of Parcels</u>	<u>Exemption Amount</u>
Fire Supress	0	0
Pollution Control	0	0
Fallout Shelter	0	0
Water/Sewage Facility	0	0
Home Improvement	0	0
Class 4 Abatement	0	0
Multi-Family Dwelling	0	0
UEZ Abatement	0	0

<u>EXEMPTIONS</u>		
<u>Classification</u>	<u>No. Of Parcels</u>	<u>Exemption Amount</u>
Dwelling Abatement	0	0
Dwelling Exemption	0	0
New Dwel/Conv Abatement	0	0
New Dwel/Conv Exemption	0	0
Mul Dwell Exemption	0	0
Mul Dwell Abatement	0	0
Com/Ind Exemption	0	0
Renewable Energy	0	0

I _____, assessor of the taxing district of Knowlton Twp do swear (or affirm) that the foregoing tax list and tax duplicate contain the valuations of all the property liable to taxation in the taxing district in which I am tax assessor, and that such property has been valued without favor or partiality at its taxable value and I (we) have allowed only such exemptions and deductions as are prescribed by law.

Assessor

I do further swear (or affirm) that, for the tax year 2026, I have completed and put into operation a district-wide adjustment of real property taxable valuations and such taxable valuations conform to the percentage level established for such year for expressing the taxable value of real property in the county.

Sworn and subscribed before me

Assessor

This _____ day of _____ of 2026

Table of Aggregates
of Taxable And Exempt Property in the Taxing District of Knowlton Twp for 2026

<table style="width: 100%; border-collapse: collapse;"> <tr> <td>(1) Value of Land</td> <td style="text-align: right;">72,854,800</td> </tr> <tr> <td>(2) Value of Improvements</td> <td style="text-align: right;"><u>188,124,000</u></td> </tr> <tr> <td>(3) Total Value Land & Improvements excluding 2nd class RR</td> <td style="text-align: right;">260,978,800</td> </tr> <tr> <td colspan="2"> </td> </tr> <tr> <td>(4) Tax Value Machinery, Implement & Equipment of Telephone, Petroleum Refineries, and Miscellaneous</td> <td style="text-align: right;">600,491</td> </tr> <tr> <td colspan="2"> </td> </tr> <tr> <td>(5) Exemptions</td> <td></td> </tr> <tr> <td> Pollution Control (RS 54:4-3.56)</td> <td style="text-align: right;">0</td> </tr> <tr> <td> Fire Suppression (RS 54:4-3.13)</td> <td style="text-align: right;">0</td> </tr> <tr> <td> Fallout Shelter (RS 54:4-3.48)</td> <td style="text-align: right;">0</td> </tr> <tr> <td> Water/Sewage Facility (RS 54:4-3.59)</td> <td style="text-align: right;">0</td> </tr> <tr> <td> UEZ Abatement (RS 54:4-3.139)</td> <td style="text-align: right;">0</td> </tr> <tr> <td> Home Improvement (RS 54:4-3.72)</td> <td style="text-align: right;">0</td> </tr> <tr> <td> Multi Family (RS 54:4-3.121)</td> <td style="text-align: right;">0</td> </tr> <tr> <td> Class 4 Abatement (RS 54:4-3.95)</td> <td style="text-align: right;">0</td> </tr> <tr> <td> Renewable Energy (RS 54:4-3.113)</td> <td style="text-align: right;">0</td> </tr> <tr> <td> Dwelling Abatement (RS 40A:21-5)</td> <td style="text-align: right;">0</td> </tr> <tr> <td> Dwelling Exemption (RS 40A:21-5)</td> <td style="text-align: right;">0</td> </tr> <tr> <td> New Dwelling/Conv Abatement (RS 40A:21-5)</td> <td style="text-align: right;">0</td> </tr> <tr> <td> New Dwelling/Conv Exemption (RS 40A:21-5)</td> <td style="text-align: right;">0</td> </tr> <tr> <td> Multi Dwelling/Conv Abatement (RS 40A:21-6)</td> <td style="text-align: right;">0</td> </tr> <tr> <td> Multi Dwelling/Conv Exemption (RS 40A:21-6)</td> <td style="text-align: right;">0</td> </tr> <tr> <td> Commercial/Industrial (RS 40A:21-7)</td> <td style="text-align: right;">0</td> </tr> <tr> <td> Total</td> <td style="text-align: right;"><u>0</u></td> </tr> <tr> <td colspan="2"> </td> </tr> <tr> <td>(5A) Deductions Allowed (C.73,L.1976)</td> <td></td> </tr> <tr> <td> Number of Veterans</td> <td style="text-align: right;">41</td> </tr> <tr> <td> Number of Veterans Widows</td> <td style="text-align: right;"><u>7</u></td> </tr> <tr> <td> Total Veteran Deductions</td> <td style="text-align: right;">48</td> </tr> <tr> <td> Number of Senior Citizens</td> <td style="text-align: right;">4</td> </tr> <tr> <td> Number of Disabled Persons</td> <td style="text-align: right;">2</td> </tr> <tr> <td> Number of Surviving Spouses</td> <td style="text-align: right;"><u>0</u></td> </tr> <tr> <td> Total</td> <td style="text-align: right;">54</td> </tr> <tr> <td colspan="2"> </td> </tr> <tr> <td>(6) Net Valuation Taxable</td> <td style="text-align: right;">261,579,291</td> </tr> <tr> <td>(7) Tax Rate - General Tax Rate per \$100 Taxable Value</td> <td></td> </tr> <tr> <td>(8) Ratio - Average Ratio of Assessed to True Value of Real Property</td> <td style="text-align: right;">%</td> </tr> <tr> <td>(9) True Value Class II Railroad Property</td> <td></td> </tr> <tr> <td>(10) Equalization</td> <td></td> </tr> <tr> <td colspan="2"> </td> </tr> <tr> <td>(11) Net Value on which County Taxes are Apportioned</td> <td></td> </tr> <tr> <td>(12) Apportionment of Taxes</td> <td></td> </tr> <tr> <td> Total County Tax Apportionment (including Net Adj)</td> <td></td> </tr> <tr> <td> Adjustments (RS 54:2-37) - County Equal TBL Appl (+ or -)</td> <td></td> </tr> <tr> <td> Adjustments - Appeals, Errors (+ or -)</td> <td></td> </tr> </table>	(1) Value of Land	72,854,800	(2) Value of Improvements	<u>188,124,000</u>	(3) Total Value Land & Improvements excluding 2nd class RR	260,978,800			(4) Tax Value Machinery, Implement & Equipment of Telephone, Petroleum Refineries, and Miscellaneous	600,491			(5) Exemptions		Pollution Control (RS 54:4-3.56)	0	Fire Suppression (RS 54:4-3.13)	0	Fallout Shelter (RS 54:4-3.48)	0	Water/Sewage Facility (RS 54:4-3.59)	0	UEZ Abatement (RS 54:4-3.139)	0	Home Improvement (RS 54:4-3.72)	0	Multi Family (RS 54:4-3.121)	0	Class 4 Abatement (RS 54:4-3.95)	0	Renewable Energy (RS 54:4-3.113)	0	Dwelling Abatement (RS 40A:21-5)	0	Dwelling Exemption (RS 40A:21-5)	0	New Dwelling/Conv Abatement (RS 40A:21-5)	0	New Dwelling/Conv Exemption (RS 40A:21-5)	0	Multi Dwelling/Conv Abatement (RS 40A:21-6)	0	Multi Dwelling/Conv Exemption (RS 40A:21-6)	0	Commercial/Industrial (RS 40A:21-7)	0	Total	<u>0</u>			(5A) Deductions Allowed (C.73,L.1976)		Number of Veterans	41	Number of Veterans Widows	<u>7</u>	Total Veteran Deductions	48	Number of Senior Citizens	4	Number of Disabled Persons	2	Number of Surviving Spouses	<u>0</u>	Total	54			(6) Net Valuation Taxable	261,579,291	(7) Tax Rate - General Tax Rate per \$100 Taxable Value		(8) Ratio - Average Ratio of Assessed to True Value of Real Property	%	(9) True Value Class II Railroad Property		(10) Equalization				(11) Net Value on which County Taxes are Apportioned		(12) Apportionment of Taxes		Total County Tax Apportionment (including Net Adj)		Adjustments (RS 54:2-37) - County Equal TBL Appl (+ or -)		Adjustments - Appeals, Errors (+ or -)		<table style="width: 100%; border-collapse: collapse;"> <tr> <td>(13) Valuation of Exempt Property</td> <td></td> </tr> <tr> <td> Public School Property</td> <td style="text-align: right;">2,132,600</td> </tr> <tr> <td> Other School Property</td> <td style="text-align: right;">0</td> </tr> <tr> <td> Public Property</td> <td style="text-align: right;">19,695,300</td> </tr> <tr> <td> Church & Charitable Property</td> <td style="text-align: right;">3,345,200</td> </tr> <tr> <td> Cemetery & Graveyard</td> <td style="text-align: right;">274,500</td> </tr> <tr> <td> Other Exempt Property</td> <td style="text-align: right;"><u>4,893,300</u></td> </tr> <tr> <td> Total Value</td> <td style="text-align: right;">30,340,900</td> </tr> <tr> <td colspan="2"> </td> </tr> <tr> <td>(14) Miscellaneous Revenue for Support of Budget</td> <td></td> </tr> <tr> <td> Surplus Revenue Appropriated</td> <td></td> </tr> <tr> <td> Miscellaneous Revenue Anticipated</td> <td style="text-align: right;"><u> </u></td> </tr> <tr> <td> Receipt from Delinquent Tax & Lien</td> <td></td> </tr> <tr> <td> Total Miscellaneous Revenue</td> <td></td> </tr> <tr> <td colspan="2"> </td> </tr> <tr> <td>(15) Apportionment of Taxes</td> <td></td> </tr> <tr> <td> Item</td> <td style="text-align: right;">Amount</td> <td style="text-align: right;">Rate</td> </tr> <tr> <td> Net County Tax Appor</td> <td></td> <td></td> </tr> <tr> <td> County Library Tax</td> <td></td> <td></td> </tr> <tr> <td> County Health Tax</td> <td></td> <td></td> </tr> <tr> <td> County Open Space</td> <td></td> <td></td> </tr> <tr> <td> District School Tax</td> <td></td> <td></td> </tr> <tr> <td> Consolidated School Tax</td> <td></td> <td></td> </tr> <tr> <td> Regional School Tax</td> <td></td> <td></td> </tr> <tr> <td> Municipal Open Space</td> <td></td> <td></td> </tr> <tr> <td> Municipal Library Tax</td> <td></td> <td></td> </tr> <tr> <td> Local Municipal Purpose Tax</td> <td></td> <td></td> </tr> <tr> <td> Total Tax Levy</td> <td></td> <td></td> </tr> <tr> <td> Authorized Rate</td> <td></td> <td></td> </tr> <tr> <td colspan="3"> </td> </tr> <tr> <td>(16) Real Property</td> <td></td> <td></td> </tr> <tr> <td></td> <td style="text-align: right;">Items</td> <td style="text-align: right;">Tax Value</td> </tr> <tr> <td>1. Vacant Land</td> <td style="text-align: right;">141</td> <td style="text-align: right;">4,299,000</td> </tr> <tr> <td>2. Residential</td> <td style="text-align: right;">945</td> <td style="text-align: right;">196,770,500</td> </tr> <tr> <td colspan="3"> </td> </tr> <tr> <td>3A. Farm (Regular)</td> <td style="text-align: right;">149</td> <td style="text-align: right;">35,458,700</td> </tr> <tr> <td>3B. Farm (Qualified)</td> <td style="text-align: right;">324</td> <td style="text-align: right;">2,594,500</td> </tr> <tr> <td colspan="3"> </td> </tr> <tr> <td>4A. Commercial</td> <td style="text-align: right;">56</td> <td style="text-align: right;">19,325,200</td> </tr> <tr> <td>4B. Industrial</td> <td style="text-align: right;">1</td> <td style="text-align: right;">2,189,300</td> </tr> <tr> <td>4C. Apartment</td> <td style="text-align: right;">2</td> <td style="text-align: right;"><u>341,600</u></td> </tr> <tr> <td>Total Class 4A, 4B,4C</td> <td></td> <td style="text-align: right;"><u>21,856,100</u></td> </tr> <tr> <td>Total All Classes</td> <td></td> <td style="text-align: right;">260,978,800</td> </tr> </table>	(13) Valuation of Exempt Property		Public School Property	2,132,600	Other School Property	0	Public Property	19,695,300	Church & Charitable Property	3,345,200	Cemetery & Graveyard	274,500	Other Exempt Property	<u>4,893,300</u>	Total Value	30,340,900			(14) Miscellaneous Revenue for Support of Budget		Surplus Revenue Appropriated		Miscellaneous Revenue Anticipated	<u> </u>	Receipt from Delinquent Tax & Lien		Total Miscellaneous Revenue				(15) Apportionment of Taxes		Item	Amount	Rate	Net County Tax Appor			County Library Tax			County Health Tax			County Open Space			District School Tax			Consolidated School Tax			Regional School Tax			Municipal Open Space			Municipal Library Tax			Local Municipal Purpose Tax			Total Tax Levy			Authorized Rate						(16) Real Property				Items	Tax Value	1. Vacant Land	141	4,299,000	2. Residential	945	196,770,500				3A. Farm (Regular)	149	35,458,700	3B. Farm (Qualified)	324	2,594,500				4A. Commercial	56	19,325,200	4B. Industrial	1	2,189,300	4C. Apartment	2	<u>341,600</u>	Total Class 4A, 4B,4C		<u>21,856,100</u>	Total All Classes		260,978,800
(1) Value of Land	72,854,800																																																																																																																																																																																																											
(2) Value of Improvements	<u>188,124,000</u>																																																																																																																																																																																																											
(3) Total Value Land & Improvements excluding 2nd class RR	260,978,800																																																																																																																																																																																																											
(4) Tax Value Machinery, Implement & Equipment of Telephone, Petroleum Refineries, and Miscellaneous	600,491																																																																																																																																																																																																											
(5) Exemptions																																																																																																																																																																																																												
Pollution Control (RS 54:4-3.56)	0																																																																																																																																																																																																											
Fire Suppression (RS 54:4-3.13)	0																																																																																																																																																																																																											
Fallout Shelter (RS 54:4-3.48)	0																																																																																																																																																																																																											
Water/Sewage Facility (RS 54:4-3.59)	0																																																																																																																																																																																																											
UEZ Abatement (RS 54:4-3.139)	0																																																																																																																																																																																																											
Home Improvement (RS 54:4-3.72)	0																																																																																																																																																																																																											
Multi Family (RS 54:4-3.121)	0																																																																																																																																																																																																											
Class 4 Abatement (RS 54:4-3.95)	0																																																																																																																																																																																																											
Renewable Energy (RS 54:4-3.113)	0																																																																																																																																																																																																											
Dwelling Abatement (RS 40A:21-5)	0																																																																																																																																																																																																											
Dwelling Exemption (RS 40A:21-5)	0																																																																																																																																																																																																											
New Dwelling/Conv Abatement (RS 40A:21-5)	0																																																																																																																																																																																																											
New Dwelling/Conv Exemption (RS 40A:21-5)	0																																																																																																																																																																																																											
Multi Dwelling/Conv Abatement (RS 40A:21-6)	0																																																																																																																																																																																																											
Multi Dwelling/Conv Exemption (RS 40A:21-6)	0																																																																																																																																																																																																											
Commercial/Industrial (RS 40A:21-7)	0																																																																																																																																																																																																											
Total	<u>0</u>																																																																																																																																																																																																											
(5A) Deductions Allowed (C.73,L.1976)																																																																																																																																																																																																												
Number of Veterans	41																																																																																																																																																																																																											
Number of Veterans Widows	<u>7</u>																																																																																																																																																																																																											
Total Veteran Deductions	48																																																																																																																																																																																																											
Number of Senior Citizens	4																																																																																																																																																																																																											
Number of Disabled Persons	2																																																																																																																																																																																																											
Number of Surviving Spouses	<u>0</u>																																																																																																																																																																																																											
Total	54																																																																																																																																																																																																											
(6) Net Valuation Taxable	261,579,291																																																																																																																																																																																																											
(7) Tax Rate - General Tax Rate per \$100 Taxable Value																																																																																																																																																																																																												
(8) Ratio - Average Ratio of Assessed to True Value of Real Property	%																																																																																																																																																																																																											
(9) True Value Class II Railroad Property																																																																																																																																																																																																												
(10) Equalization																																																																																																																																																																																																												
(11) Net Value on which County Taxes are Apportioned																																																																																																																																																																																																												
(12) Apportionment of Taxes																																																																																																																																																																																																												
Total County Tax Apportionment (including Net Adj)																																																																																																																																																																																																												
Adjustments (RS 54:2-37) - County Equal TBL Appl (+ or -)																																																																																																																																																																																																												
Adjustments - Appeals, Errors (+ or -)																																																																																																																																																																																																												
(13) Valuation of Exempt Property																																																																																																																																																																																																												
Public School Property	2,132,600																																																																																																																																																																																																											
Other School Property	0																																																																																																																																																																																																											
Public Property	19,695,300																																																																																																																																																																																																											
Church & Charitable Property	3,345,200																																																																																																																																																																																																											
Cemetery & Graveyard	274,500																																																																																																																																																																																																											
Other Exempt Property	<u>4,893,300</u>																																																																																																																																																																																																											
Total Value	30,340,900																																																																																																																																																																																																											
(14) Miscellaneous Revenue for Support of Budget																																																																																																																																																																																																												
Surplus Revenue Appropriated																																																																																																																																																																																																												
Miscellaneous Revenue Anticipated	<u> </u>																																																																																																																																																																																																											
Receipt from Delinquent Tax & Lien																																																																																																																																																																																																												
Total Miscellaneous Revenue																																																																																																																																																																																																												
(15) Apportionment of Taxes																																																																																																																																																																																																												
Item	Amount	Rate																																																																																																																																																																																																										
Net County Tax Appor																																																																																																																																																																																																												
County Library Tax																																																																																																																																																																																																												
County Health Tax																																																																																																																																																																																																												
County Open Space																																																																																																																																																																																																												
District School Tax																																																																																																																																																																																																												
Consolidated School Tax																																																																																																																																																																																																												
Regional School Tax																																																																																																																																																																																																												
Municipal Open Space																																																																																																																																																																																																												
Municipal Library Tax																																																																																																																																																																																																												
Local Municipal Purpose Tax																																																																																																																																																																																																												
Total Tax Levy																																																																																																																																																																																																												
Authorized Rate																																																																																																																																																																																																												
(16) Real Property																																																																																																																																																																																																												
	Items	Tax Value																																																																																																																																																																																																										
1. Vacant Land	141	4,299,000																																																																																																																																																																																																										
2. Residential	945	196,770,500																																																																																																																																																																																																										
3A. Farm (Regular)	149	35,458,700																																																																																																																																																																																																										
3B. Farm (Qualified)	324	2,594,500																																																																																																																																																																																																										
4A. Commercial	56	19,325,200																																																																																																																																																																																																										
4B. Industrial	1	2,189,300																																																																																																																																																																																																										
4C. Apartment	2	<u>341,600</u>																																																																																																																																																																																																										
Total Class 4A, 4B,4C		<u>21,856,100</u>																																																																																																																																																																																																										
Total All Classes		260,978,800																																																																																																																																																																																																										

State of New Jersey Warren County

I (We) _____ assessor(s) of the taxing district of Knowlton Twp do swear (or affirm) that the foregoing tax list and tax duplicate contain the valuations of all the property liable to taxation in the taxing district in which I (we) am (are) tax assessor(s), and that such property has been valued without favor or partiality at its taxable value and I (we) have allowed only such exemptions and deductions as are prescribed by law.

I (we) do further swear (or affirm) that, for the tax year 2026, I (we) have completed and put into operation a district-wide adjustment of real property taxable valuations and such taxable valuations conform to the percentage level established for such year for expressing the taxable value of real property in the county.

Sworn and subscribed before me _____

This day of of 2026

Assessor(s)

Certification by County Board

This is to certify that the foregoing is a true and complete record of the taxes assessed for the year 2026 in the taxing district of Knowlton Twp, County of Warren, New Jersey, and that \$261,579,291 is the net valuation taxable and that \$ is the net valuation on which county taxes and regional or consolidated school taxes are apportioned.

Attest: _____ President
 _____ Vice President
 _____ Commissioner
 _____ Commissioner
 _____ Commissioner
 _____ Commissioner
 _____ Commissioner

Tax Administrator,
County Board of Taxation

COUNTY 21 Warren DISTRICT 13 Knowlton Twp
PURSUANT TO R.S. 54:4-46 AMENDED C.264, L.1955 and C.48, L.1964

L.P.T.B USE PERCENT TO TOTAL		REAL PROPERTY CLASSIFICATION	ASSESSMENT 2026	FOR L.P.T.B. USE	
				PERCENT TO TOTAL	RATIO
	141	1 - VACANT LAND	4,299,000		
	945	2 - RESIDENTIAL (4 Families or Less)	196,770,500		
	149	3a - FARM (Regular)	35,458,700		
	324	3b - FARM(Qualified)	2,594,500		
	56	4a - COMMERCIAL	19,325,200		
	1	4b - INDUSTRIAL	2,189,300		
	2	4c - APARTMENT	341,600		
	59	TOTAL CLASS 4a, 4b, and 4c	21,856,100		
	1,618	TOTAL ASSESSMENT *	260,978,800		

NOTE: TOTAL ASSESSMENT (SUM OF 1, 2, 3a, 3b, 3c, 4a, 4b, 4c) SHOULD AGREE WITH DISTRICT TOTAL OF LAND AND IMPROVEMENTS (LESS EXEMPTIONS) SUBMITTED TO THE COUNTY BOARD OF TAXACTION ON JANUARY 10TH

 2026
 DATE

 ASSESSOR

* EXCLUSIVE OF CLASS II RAILROAD PROPERTY

Taxing District 13 Knowlton Twp

21 Warren County

Name of Owner Additional Owners	Page No.	Block No	Lot No.	Lot Qualifier	Account No.	Deed Book	Deed Page	Class	Property Location
ACCETTA, MICHAEL	52	34	13		0000666903398		00108	2	469 RTE 94
ACES HOLDINGS, LLC	86	50	1.01		0001067203421		00306	4A	2 LACKAWANNA RD
ACHTEMEIER, JONATHAN DEAN	57	39	1.06		0001644103260		00227	2	23 IVAN RD
ACI, DENNIS	43	27	8		0000540002233		00053	1	24 RTE 46
ACKERMAN, CAROL SUE ESTATE	73	44.01	36		0000913003418		00232	2	37 COUNTRYSIDE RD
ACKERSON, KIMBERLY&JODEXNIS, ROBERT	117	69	4.01		0001458901708		00322	3A	3 SEREPTA RD
ADAMAITIS, AMY	18	7	9.12		0000208602745		00115	2	12 NORTH TERRACE RD
ADAMAITIS, SARA	17	7	5		0000189303040		00100	2	33 MT PLEASANT RD
AIELLO, III, GABRIEL & STROM, KARIN	72	44.01	13		0000888103422		00090	3A	150 POLKVILLE RD
AIELLO, III, GABRIEL & STROM, KARIN	72	44.01	13	QFARM	0000889903422		00090	3B	150 POLKVILLE RD
ALBERTSON JANE I	97	61	29		0001231001046		00042	2	2 VALLEY ST
ALBERTSON, MARY J	97	61	31		0001233401982		00210	2	6 VALLEY ST
ALFIS, III, MICHAEL V & MARGARET RO	60	40	5		0000737303325		00292	2	116 VAIL RD
ALL CONTRACTING, LLC	120	71	1		0001481403279		00012	3A	8 RAMSEYBURG RD
ALL CONTRACTING, LLC	120	71	1	Q0001		03279	00012	3B	8 RAMSEYBURG RD
ALL CONTRACTING, LLC	120	71	1.01		0001482103274		00314	3A	6 RAMSEYBURG RD
ALL CONTRACTING, LLC	120	71	1.01	Q0001		00000	00000	3B	6 RAMSEYBURG RD
ALLEN, KIRK D & TRACEY A	61	40	9.17		0000760901998		00161	2	2 POPPYS CT
ALLEN, RICHARD T JR & DARLENE M	81	47	20		00010094 534		9	2	62 DELAWARE RD
ALLSOP, JAIME	16	7	2		0000178003243		00124	2	43 MT PLEASANT RD
ALTMAN, ERIC L & SHARI LEVOW	100	62	6.02	Q0440	0001276801468		00089	3B	19 CENTERVILLE RD
ALTMAN, ERIC L & SHARI LEVOW	101	62	7		0001283101468		00089	3A	17 CENTERVILLE RD
ALTMAN, ERIC L & SHARI LEVOW	101	62	7	Q0440	0001284901468		00089	3B	17 CENTERVILLE RD
ALTMAN, ERIC L & SHARI LEVOW	102	62	9	Q0440	0001286301468		00089	3B	17 CENTERVILLE RD
ALVAREZ, MARTHA	7	3	42		0000073003114		00250	2	130 HAINESBURG RIVER RD
ALVERRA CONCEPTS INC	119	70	5	Q0003	0001478001612		00285	3B	29 SEREPTA RD
ALVERRA CONCEPTS INC	120	70	5.03	Q0003				3B	31 SEREPTA ROAD
ALVERRA CONCEPTS INC	120	70	5.05	Q0003				3B	35 SEREPTA ROAD
ALVERRA CONCEPTS	120	70	5.04	Q0003				3B	33 SEREPTA ROAD
AMERSPEK, LEE E & CHRISTINE E	22	7	25		0000261801213		00109	2	76 HAINESBURG RIVER RD
ANASTASIO, DEBORAH	106	65	1.03		0001333802054		00130	2	7 NIGHTINGALE RD
ANASTASIOU, MARTHA	50	31	16.01			03173	00134	3A	34 WARRINGTON RD
ANASTASIOU, MARTHA	50	31	16.01	QFARM		00000	00000	3B	34 WARRINGTON RD
ANDERSON JOHN E	1	3	5.01	Q0004	00016811			3B	111 MT PLEASANT RD
ANDERSON, FRANK & TARA LYNN	58	39	4.04		0001701102959		00282	1	4 MEADOW RIDGE ROAD
ANDERSON, FRANK W/CLIFFORD, FRANK W	125	76	10		0001555003155		00281	2	4 MIDLAND AVE
ANDERSON, GEORGE W & JANICE S	1	3	5.02		00016829			2	109 MT PLEASANT RD
ANDERSON, GEORGE W & JANICE S	1	3	5.02	Q0004	00016836			3B	109 MT PLEASANT RD
ANDERSON, JOHN E & BROWN, CYNTHIA A	1	3	3		0000005702349		00305	3A	131 MT PLEASANT RD
ANDERSON, JOHN E & BROWN, CYNTHIA A	1	3	3	Q0004		02349	00305	3B	131 MT PLEASANT RD
ANDERSON, JOHN E & BROWN, CYNTHIA A	1	3	3.01	Q0004				3B	131 MT PLEASANT RD
ANDERSON, JOHN E	1	3	5.01		0000007102464		00099	3A	111 MT PLEASANT RD
ANDERSON, JOHN G & BARBARA L	63	41	3		00007782 566		267	2	44 STATION RD
ANDERSON, MATTHEW	80	47	12.02		0001575103071		00247	2	65 LIME KILN RD
ANDERSON, MELISSA/PFEIFER, DEREK M	44	28	3.01			03160	00156	2	19 WALNUT RD
ANDERSON, STEPHEN P & GAIL E	1	3	5.03	Q0004	0001684302418		00112	3B	107 MT PLEASANT RD
ANDERSON, WILLIAM E & VIRGINIA M	1	3	5	Q0004	0001601802355		00055	3B	113 MT PLEASANT RD
ANN C HARTIG LLC	25	8	5		0000285803175		00047	2	39 HAINESBURG RIVER RD
APGAR, COLLEEN	79	47	7.01		0000987803116		00029	1	44 KNOWLTON RD
APGAR, JOEL & DOREEN	65	42	7.01		0000799003300		00178	2	18 BRANDS RD
ARAMINI, PAULANNE J	112	68	2.03		0001393001596		00331	2	8 KOECK RD
ARENA, FRANK	54	34	21		0000681301504		00011	3A	401 RTE 94
ARENA, FRANK	54	34	21	QFARM	0001613801504		00011	3B	401 RTE 94
ARMSTRONG, JEFFREY & PAULETTE	19	7	9.35		0000219901608		00221	2	11 OAK LANE RD
ARSICS, ROBERT & KOSTER, LILIANA	23	7	28		0000272003028		00252	2	30 HEMLOCK RD
ASHE, JAMES & LILIAN	8	3	47		0000079401542		00016	2	11 STAR LITE HILL RD
ASHE, SHARON	95	61	13.07		0001197203108		00321	3A	52 LIME KILN RD
ASHE, SHARON	95	61	13.07	QFARM	00011972			3B	52 LIME KILN RD
ASPER, KAREN LOUISE	60	40	8		0000742202120		00062	1	136 VAIL RD
ASTUNI, ROBERT & KATHERINE	8	3	51		0000081103288		00214	2	17 STAR LITE HILL RD
ATG MANAGEMENT, INC	30	10	5		0000346702082		00091	4A	576 RTE 94
ATOICHE, STEPHANIE O	53	34	20.03		0000679603227		00294	2	8 ORATON LA
ATTONITO, RICHARD & LORETTA	68	44	20		0000838402786		00060	2	4 COUNTRYSIDE RD
BACKMANN, E&K/PAYNE, V/RIEUR, JR, D	23	7	27.03		0000270602589		00101	2	32 HEMLOCK RD
BAIER, NANCY	124	75	13		0001543002857		00169	2	26 N RIVERVIEW AVE
BAIER, SR, JEFFREY S & CRAIG H	11	4	4	QFARM	0000122003477		00235	3B	162 MT PLEASANT RD
BAIER,JEFFREY S JR / PUCILOWSKI,K R	71	44.01	11		0001581802232		00322	3A	156 POLKVILLE RD

Taxing District 13 Knowlton Twp

Name of Owner Additional Owners	Page No.	Block No	Lot No.	Lot Qualifier	Account No.	Deed Book	Deed Page	Class	Property Location
BAIER, JEFFREY S JR / PUCILOWSKI, K R	71	44.01	11	QFARM	00008850	002232	00322	3B	156 POLKVILLE RD
BAKER, HOWARD S & MARY LOUISE	110	66	2.20			02973	00197	2	12 NIGHTINGALE RD
BAKER, MATTHEW	33	13	1		00003890	002553	00005	2	30 SIMPSON RD
BALDWIN, JAMES	41	21	12		00005023	002545	00292	2	20 & 22 DECATUR
BALDWIN, STEVEN & WYSS, EILEEN	76	46	3		00009525	002854	00090	3A	110 LINABERRY RD
BALDWIN, STEVEN & WYSS, EILEEN	76	46	3	QFARM	00009532	002854	00090	3B	110 LINABERRY RD
BALEY, MATTHEW & ALLISON E	41	21	11		00005016	002594	00019	4A	18 DECATUR ST
BALEY, MYRON	114	68	16	Q0013	00014268			3B	9 RAMSEYBURG RD
BANIK, ROBERT J & LYNN I	69	44	39		00008578	002609	00180	15F	44 COUNTRYSIDE RD
BARAN, JOZEF J & MIROSLAW	58	39	4.06		00017036	002204	00013	1	8 MEADOW RIDGE ROAD
BARAN, MIROSLAW & JOSEF J	58	39	4.07		00017043	001912	00205	2	10 MEADOW RIDGE ROAD
BARBINI, II, RICHARD J	103	63	1.03		00013024	002597	00051	2	13 CEMETERY RD
BARRY, CHRISTOPHER	52	34	8		00006612	002299	00183	2	479 RTE 94
BARTOS, SR, MYLES P & BARBARA A	102	62	12.02		00012912	003427	00246	2	34 AUBLE RD
BASSIN, BRENT & DEIRDRE	26	8	8.01		00002946	003172	00028	2	17 HAINESBURG RIVER RD
BASSININSKI, JOHN G	94	61	11		00011884	001085	00078	2	28 LIME KILN RD
BATCHELDER, KOURTNEY L	18	7	9.17		00002135	003527	00143	2	2 NORTH TERRACE RD
BATES, DAWN C & MICHAEL A	59	39	4.22		00017195	002911	00134	2	1 MEADOW RIDGE ROAD
BAUER FARMS LLC	6	3	36.01		00000593	002856	00231	2	116 HAINESBURG RIVER RD
BAUER, DONNA M, SINGLE	103	62	14.03		00012983	002527	00267	2	70 AUBLE RD
BAUMANN, ALICE A	120	71	2.02		00014853	003213	00225	3A	16 RAMSEYBURG RD
BAUMANN, ALICE A	120	71	2.02	QFARM	00014860	003213	00225	3B	16 RAMSEYBURG RD
BAUMANN, DAWN	120	71	2		00014839	001364	00335	2	12 RAMSEYBURG RD
BAXTER, ELIZABETH NANCY	28	8	22.08		00003185	002248	00229	2	15 WOODRUFF WAY
BAYCORA, DIBA, BURGIBA & RAY	52	34	17		00006718	003541	00007	2	441 RTE 94
BECKER, JAMES D/POTTEN, JOYCE	35	13	10.17		00004140	002826	00174	2	12 VICTORIA CROSSING RD
BEDELL, KEVIN R & DORIS C	69	44	42		00008602	001675	00183	2	52 COUNTRYSIDE RD
BEHSMAN, DENNIS R & SANDRA S	48	30	2		00006034	000977	00066	2	5 BRUGLER RD
BELLUSH, JOHN R	67	44	12		00008296	685	216	1	36 COUNTRYSIDE RD
BENEVENGA, ROBERTINO	21	7	17.02		00002417	002851	00241	2	500 RTE 94
BENSON, TODD R & APRIL J	94	61	13.01		00011919	001610	00127	2	70 LIME KILN RD
BENTLEY, ALLAN T	55	35	4.03		00016297	001412	00319	1	KILL RD
BENTLEY, ALLAN T	55	35	4.04		00016314	001412	00325	1	KILL RD
BERGENTY, DONALD EST & NANCY H	22	7	26.02		00002657	001785	00062	3A	12 HEMLOCK RD
BERGENTY, DONALD EST & NANCY H	23	7	26.02	QFARM	00002664	001785	00062	3B	12 HEMLOCK RD
BERGHUIS, ROY J & REBECCA R	76	45.01	1.01		00009437	002781	00038	2	13 KNOWLTON RD
BERNARD, JAMES E & SUE	106	65	1.02		00013320	000964	00312	2	9 NIGHTINGALE RD
BEST, LLOYD & PRISCILLA	57	39	2		00007239	003499	00032	2	119 VAIL RD
BEST, WILLIAM M & LINDA KOTT	85	48	34		00010626	001892	00078	2	7 HEMLOCK HILL LA
BETTY SIMON TRUSTEE LLC	21	7	21		00002505	001448	00008	1	46 HAINESBURG RIVER RD
BETTY SIMON TRUSTEE LLC	21	7	22		00002512	001448	00008	1	52 HAINESBURG RIVER RD
BICKHARDT, ALLEN P & ALLISON	119	70	2.10		00014733			3A	4 COLLINSWOOD LA
BICKHARDT, ALLEN P & ALLISON	119	70	2.10	QFARM		01248	00273	3B	OSMUN RD REAR
BIELOVITZ, ROBERT A & GAIL D	72	44.01	17		00008948	730	63	2	136 POLKVILLE RD
BIERY, DON & NYANN	105	64	2.06		00013296	002008	00259	2	19 NIGHTINGALE RD
BIESIADA, ROBERT J	13	5	12		00001396	003229	00303	2	422 RTE 94
BILLINGS, JEFFREY & JENNIFER	5	3	29		00000498	002178	00035	3A	102 STONY BROOK RD
BILLINGS, JEFFREY & JENNIFER	5	3	29	Q0080	00000508	002178	00035	3B	102 STONY BROOK RD
BILLINGS, JOYCE E	24	8	1.03		00002777	001175	00010	3A	89 HAINESBURG RIVER RD
BILLINGS, JOYCE	24	8	1.03	Q0076	00015871			3B	89 HAINESBURG RIVER RD
BILLINGS, JOYCE	24	8	1.04	Q0076	00002784	001792	00039	3B	87 HAINESBURG RIVER RD
BILLINGS, JOYCE	32	12	2.01		00003717	001618	00075	3A	31 STARK RD
BILLINGS, JOYCE	32	12	2.01	Q0076	00003724	001618	00075	3B	31 STARK RD
BILLINGS, ROSE MARIE	24	8	1	Q0076	00002745	001072	00140	3B	66 STARK RD
BILLINGS, WILLIAM J III EST	24	8	1.02		00002760	543	132	15F	79 HAINESBURG RIVER RD
BILLINGS, WILLIAM JOSEPH III	24	8	1.01	Q0080	00002752	002032	00059	3B	83 HAINESBURG RIVER RD
BILLOW, ANDREW & CAROL	108	66	2.01		00013602	691	00123	2	16 NIGHTINGALE RD
BILYK, EDWARD JR & MARCIA K	84	48	23.02		00010418	001435	00261	2	57 DELAWARE RD
BIRD, EMILY S & HAROLD P	28	8	24		00003280	003284	00148	2	60 STARK RD
BISCHOFF, JAMES L	69	44	40		00008585	002774	00159	2	46 COUNTRYSIDE RD
BIZMARK LLC	45	28	15		00005633	003224	00340	2	13 RTE 46
BIZZARO, COREY J & MEGAN P	35	13	10.16		00004132	001925	00169	2	10 VICTORIA CROSSING RD
BLANCHETTE, MARINELLE & BRIAN	20	7	15.02		00002368	001934	00198	2	4 AUTUMN DRIVE
BOASCI, JOHN & DEENA	6	3	36.03		00000610	001948	00210	2	3 SUMMER LA
BOCCI, JEFFREY & PATRICE	41	22	4		00005062	003162	00125	2	12 DECATUR ST
BOCK, MICHAEL & EDNA	7	3	41.05		00016900	001786	00310	2	120 HAINESBURG RIVER RD
BODEI, CHRISTOPHER BRYON	109	66	2.08		00013680	003120	00286	2	17 KOECK RD

Taxing District 13 Knowlton Twp

21 Warren County

Name of Owner Additional Owners	Page No.	Block No	Lot No.	Lot Qualifier	Account No.	Deed Book	Deed Page	Class	Property Location
BODINE, TIMOTHY S & EVE	78	46.01	3		0000965203321		00096	3A	127 POLKVILLE RD
BODINE, TIMOTHY S & EVE	78	46.01	3	QFARM	9660	03321	00096	3B	127 POLKVILLE RD
BOETTCHER, JAMES E & CAROLE	69	44	43		0000861001783		00162	2	60 COUNTRYSIDE RD
BONO, PETER J & BONNIE K	34	13	10.06		0000403701244		00036	2	63 STARK RD
BOSTEDO, ROBERT E & SANDRA L	59	40	2.01		0000731000931		00205	2	47 KILL RD
BOSTROM, MARK	11	4	1.03		0000119503526		00307	2	126 MT PLEASANT RD
BOWLBY, THOMAS J & BARBARA	65	42	9.02		0001614501959		00197	3A	203 VAIL RD
BOWLBY, THOMAS J & BARBARA	65	42	9.02	QFARM	00016145			3B	203 VAIL RD
BOWMAN, DAVID	53	34	18.03		0001679403496		00053	2	421 RTE 94
BOWMAN, DAVID	53	34	18.03	Q0220	0001609603496		00053	3B	421 RTE 94
BOWMAN, ERLA MAE	53	34	18.01	Q0220	0001590601222		00283	3B	425 RTE 94
BOWMAN, JAMES & JENNIFER	53	34	18		0000672502837		00164	3A	437 RTE 94
BOWMAN, JAMES & JENNIFER	53	34	18	Q0220	0000673202837		00164	3B	437 RTE 94
BOWMAN, LEWIS & ERLA MAE	53	34	18.02	Q0220	00006740 665	285		3B	423 RTE 94
BOWMAN, LEWIS W & ERLA MAE	53	34	18.04		0001592001222		00300	3A	435 RTE 94
BOWMAN, LEWIS W & ERLA MAE	53	34	18.04	Q0220	0001610601222		00300	3B	435 RTE 94
BOYCE, DONALD R JR & JUNE L	53	34	20.02		0000678901631		00144	2	6 ORATON LA
BOYD, DONALD A & MARY ANN	110	66	2.14		00013754 700		00193	2	18 NIGHTINGALE RD
BOYD, GREGORY/CASTIMORE, HEATHER	56	37	2		0000701303469		00315	2	37 KILL RD
BOYD, GREGORY/CASTIMORE, HEATHER	61	40	9.13		0000756703469		00322	1	7 BRIDGE RD
BOYD, GREGORY/CASTIMORE, HEATHER	61	40	9.14		0000757403469		00322	1	5 BRIDGE RD
BOYER, RICHARD K & NANCY K	4	3	23		0000033902046		00223	2	35 HEMLOCK RD
BOYLE, JUSTIN M & DOMINIQUE F	119	70	2.04		0001467702507		00318	2	8 OSMUN RD
BRADY, RYAN L & LAMOTTA, LAUREN E	119	70	2.06		0001469103130		00104	2	14 OSMUN RD
BRAND, JR, DAVID	51	32	6	Q0180	0000644302853		00279	3B	9 BRUGLER RD
BRANDO, NICK & ROSAMARIA	59	40	2.03		0000733401893		00235	2	51 KILL RD
BRANDS, DAVID A JR	29	9	5	Q0180	00003361			3B	560 RTE 94
BRANDS, DAVID A JR	48	30	4	Q0180	00006059			3B	559 RTE 94
BRANDS, JR, DAVID A	48	30	1	Q0180	0001692402463		00214	3B	1 BRUGLER RD
BRANDS, JR, DAVID A	48	30	6	Q0180	0000608002463		00214	3B	561 RTE 94
BRANDS, JR, DAVID A	49	31	5	Q0180	0000616102463		00214	3B	15 BRUGLER RD
BRANDS, JR, DAVID A	50	32	1		0000636202463		00214	3A	531 RTE 94
BRANDS, JR, DAVID A	50	32	1	Q0180	0000637002463		00214	3B	531 RTE 94
BRANDS, JR, DAVID A	51	33	1	Q0180	0000645002463		00214	3B	523 RTE 94
BREEMAN, SR, TIMOTHY/PETERS, CHRIST	125	76	12		0001557503431		00117	2	4 RIVERVIEW AVE
BRENNAN, CAROL ANN & DRISCOLL, T S	68	44	28		0000846501812		00109	2	20 COUNTRYSIDE RD
BRENNAN, CATHERINE	97	61	32		0001234103367		00081	2	14 VALLEY ST
BRENNAN, MICHAEL & LINDA S	5	3	27.01		0000046601835		00024	2	80 HAINESBURG RIVER RD
BRENNAN, MICHAEL J	64	42	1		0000790503237		00221	2	185 VAIL RD
BRETT, JOHN J & JOANN	68	44	24		0000842602666		00241	2	12 COUNTRYSIDE RD
BRIDGE LANE HOMEOWNERS' ASSOCIATION	62	40	9.29			03511	00322	1	STATION RD
BROMM HAL J JR / MERIS DONELEY	85	48	29		0001053801238		00333	2	23 DELAWARE RD
BROMM HAL J JR / MERIS DONELEY	93	61	2	Q0007	0001175701238		00333	3B	22 DELAWARE RD
BROMM, JR, HAROLD/MERIS, DONELEY	81	47	17		0001006202732		00063	1	3 LIME KILN RD
BROMM, JR, HAROLD/MERIS, DONELEY	84	48	26	Q0007	0001047102732		00063	3B	37 DELAWARE RD
BROOK HOLLOW FARM MARKET, LLC	13	5	10		0000136403542		00204	3A	52 FROG POND RD
BROOK HOLLOW FARM MARKET, LLC	13	5	10	QFARM	0000137103542		00204	3B	52 FROG POND RD
BROOK HOLLOW WINERY REAL EST LLC	31	11	10		00003570			3A	594 RTE 94
BROOK HOLLOW WINERY REAL EST LLC	31	11	10	Q0009	0000357002445		00103	3B	594 RTE 94
BROOK HOLLOW WINERY, LLC	30	10	6		00003481			4A	586 RTE 94
BROOK HOLLOW WINERY, LLC	30	10	6	Q0009	0000348102760		00135	3B	586 RTE 94
BROOKS, DENNIS & BRENDA	106	65	1.06			02134	00073	3A	93 AUBLE RD
BROOKS, DENNIS & BRENDA	106	65	1.06	QFARM				3B	93 AUBLE RD
BROWN, FORREST T & JEAN M	107	65	2.11		0001660300000		00000	2	8 CEMETERY RD
BROWN, FORREST T & JEAN M	107	65	2.11	QFARM	0001623301223		00009	3B	8 CEMETERY RD
BROWN, JESSICA & DAVID	70	44	55		0000873003233		00009	2	18 IVAN RD
BRUGLER OLIVER STANLEY & MAYME JEAN	11	4	3.01					1	MT PLEASANT RD
BRYSON, JOHN M & REBECCA M.	41	23	2		0000508702378		00242	2	9 GREEN ST
BRZOZOWSKI, MARIUSZ & ANNA	24	8	2		0000279103419		00254	3A	17 WOODRUFF WAY
BRZOZOWSKI, MARIUSZ & ANNA	24	8	2	Q0121	0000280103419		00254	3B	17 WOODRUFF WAY
BUCHYN, NICOLE	23	7.01	9.06		0000202203539		00173	2	7 NORTH TERRACE RD
BUDNIAK-NETO, PEDRO	67	44	14		0000831303093		00093	2	112 POLKVILLE RD
BURDGE, GEORGE R II & CATHERINE J	107	65	2.15		0001345801576		00026	2	55 AUBLE RD
BURGESS, ERIC R & SHARON L	105	64	2.02		0001325702406		00306	2	27 NIGHTINGALE RD
BURGMEIER, IV, JOHN J	112	68	3		0001394802821		00205	2	26 KOECK RD
BURKE, BRYAN & JANICE	107	65	2.13		0001343302398		00195	2	4 CEMETERY RD
BURNETT, JAMES R & JUDITH	100	62	4		00012729 590		9	2	39 KNOWLTON RD

Taxing District 13 Knowlton Twp

21 Warren County

Name of Owner Additional Owners	Page No.	Block No	Lot No.	Lot Qualifier	Account No.	Deed Book	Deed Page	Class	Property Location
BURNS, ROBERT J & LAURIE A	98	62	1		0001249301694		00327	2	63 KNOWLTON RD
BURNS, ROBERT J & LAURIE A	98	62	1	QFARM				3B	63 KNOWLTON ROAD
BURTON, JAMARCUS CORTEZ	101	62	6.12			03185	00277	15F	CENTERVILLE RD
BUSCHMANN, GREG	22	7	24.05	Q0204	0000258303065		00180	3B	18 HEMLOCK RD
BUSCHMANN, GREGG/NELSON, MELISSA M	22	7	24.04		0000257602941		00137	3A	16 HEMLOCK RD
BUSCHMANN, GREGG/NELSON, MELISSA M	22	7	24.04	Q0204		02941	00137	3B	16 HEMLOCK RD
BUTLER, ERIC/BIGGS, ABIGAE	95	61	15.01		0001202003449		00255	2	74 LIME KILN RD
BUTLER, PHILIP H JR & RACHEL L	93	61	3		0001176401853		00110	2	34 DELAWARE RD
BUTLER, THOMAS & THERESE	28	8	22.16		0000325901200		00180	2	1 WOODRUFF WAY
BUTRYMOWICZ, JOSEPH & JOANNA	103	63	1.10		00013095			2	47 AUBLE RD
CABONILAS, MICHAEL & NATHALIA	112	68	3.01		0001395503496		00070	2	22 KOECK RD
CALAFIORE, EMILY & MICHAEL	103	63	1.06		0001305603179		00326	2	9 CEMETERY RD
CAMAISTRA, CHRISTOPHER J & TAMMY	19	7	11		0000230401791		00249	2	472 RTE 94
CAMPBELL, THOMAS & JO ANNE	99	62	1.12		00012616			2	102 AUBLE RD
CANDIDO, MATTHEW T	72	44.01	18		0000895503050		00293	2	1 COUNTRYSIDE RD
CANDIDO, NICHOLAS	76	45.01	1.03		0000945103147		00002	2	9 KNOWLTON RD
CAPANO, JASON	42	25	4		0000521702018		00219	2	10 WASHINGTON ST
CAPANO, MATTHEW T & DONNA M	49	31	11.02			01635	00268	2	198 VAIL RD
CARD, DAWN MARIE BOWERS	103	63	1.07		0001306303296		00169	2	3 CEMETERY RD
CARIUS, CHRISTOPHER & WANG, LIXIA	25	8	4		0000284002960		00186	2	49 HAINESBURG RIVER RD
CARMEN ZULLO AND ANNMARIE ZULLO TRS	10	3	63.02			03003	00286	2	116 STONYBROOK RD
CARVALHO, LUIS	39	16	7		0000467903260		00253	2	38 DECATUR ST
CASSATT, EDWARD	21	7	23		0000252002346		00151	1	60 HAINESBURG RIVER RD
CASSER, CLAUDIA	25	8	2.03	Q0120				3B	61 HAINESBURG RIVER RD
CASSER, CLAUDIA	25	8	2.04	BLDG				3A	59 HAINESBURG RIVER RD
CASSER, CLAUDIA	25	8	2.04	Q0120				3B	59 HAINESBURG RIVER RD
CASTELLANI, DENA & AVELAR, ALEXANDE	49	31	4.01		0000615403502		00219	2	19 BRUGLER RD
CASTIMORE, RICHARD & MARY BETH	77	46	3.04			02650	00050	3A	32 KNOWLTON RD
CASTIMORE, RICHARD & MARY BETH	77	46	3.04	QFARM				3B	32 KNOWLTON RD
CASTIMORE, RICHARD G & MARY BETH	79	47	6		0000984601988		00244	2	103 LINABERRY RD
CAULFIELD, DANIEL & DEBRA ANN	107	65	2.16		0001346501543		00310	2	57 AUBLE RD
CAVANAUGH, JOSEPH R	88	53	2		0001101001105		00330	2	1 CHARLES ST
CDEK, LLC/STAMPONE, SR, EDWARD	49	31	10		0000622802907		00129	1	30 HALLETT RD
CEDAR CREST FARMS, LLC	96	61	20		0001220703388		00343	2	138 KNOWLTON RD
CERVASIO, AARON P	82	48	4		0001016803529		00314	2	31 RTE 46
CESARINI, JOANN	38	15	14		0000450202736		00116	2	7 INDIAN HEAD LA
CESTARI, MICHAEL D & ELIZABETH A	28	8	22.06		0000316001686		00093	2	14 WOODRUFF WAY
CETTI, CYNTHIA A	76	45.01	1.02		0000944401680		00194	2	11 KNOWLTON RD
CHAMBERLAIN, ELINOR	2	3	6		0000008901257		00229	3A	101 MT PLEASANT RD
CHAMBERLAIN, ELINOR	2	3	6	Q0019		00000	00000	3B	101 MT PLEASANT RD
CHAMBERLAIN, ELINOR	12	5	5		0000131801257		00229	3A	94 MT PLEASANT RD
CHAMBERLAIN, ELINOR	12	5	5	Q0019		00000	00000	3B	94 MT PLEASANT RD
CHAMBERS, DAVID	73	44.01	29		0000906702437		00102	2	23 COUNTRYSIDE RD
CHASON, CLIFFORD W & ANN M	87	51	7		00010792 694		29	2	8 ROY ACE ST
CHAVIS, TYRON & CARLISA L	38	16	1		0000461503194		00011	2	50 DECATUR ST
CHEF FERDI, LLC	38	15	18		0000460803390		00264	4A	31 DECATUR ST
CHEF'S ENTERPRISES, LLC	53	34	19		0000675703035		00148	4A	411 RTE 94
CHEN, GANG & SUN, YUNZHONG	101	62	6.03		0001277503469		00014	3A	37 CENTERVILLE RD
CHEN, GANG & SUN, YUNZHONG	101	62	6.03	QFARM		03469	00014	3B	37 CENTERVILLE RD
CHEN, LINGFEN	45	28	6		0000556003466		00036	2	3 WALNUT RD
CHERENACK, GEORGE & SANDI	20	7	16		00002382			2	492 RTE 94
CHERNEGO, MATTHEW/ROQUENI, ALYSSA	75	45	6.02		0000935602834		00189	2	28 CENTERVILLE RD
CHESLOCK, RONALD & SHARON	70	44.01	1.01					2	147 VAIL RD
CHIARELLO, PAMELA & SANDRA	27	8	22.03		0000313903326		00296	2	8 WOODRUFF WAY
CHIMBO, DIEGO & MANUEL	115	68	25		0001433103259		00271	2	155 KNOWLTON RD
CHIOFFE, CHRISTOPHER M & HAAG, OLIV	125	76	1		0001547003481		00164	2	3 ORCHARD AVE
CHMIELEWSKI, BRANDON/BREZNAK, CHRIS	89	55	6		0001117903291		00296	2	43 VALLEY ST
CHORMA, JR, JOHN F	83	48	16.01		0001029502587		00252	2	30 WALNUT RD
CHRIST BAPTIST CHURCH	14	5	21		00001533 713		108	15D	462 RTE 94
CHRISTINE, TRAVIS	89	55	4		0001115402688		00170	2	39 VALLEY ST
CHUDLEY, ATANASIO & JO-ANNE	37	15	12		0000448501272		00330	2	3 INDIAN HEAD LA
CIACCIA, JAMES	91	57	11		0001144302547		00227	2	15 WILLOW LA
CIACCIA, JAMES	91	57	12		0001145002547		00227	2	16 WILLOW LA
CIAMPA, ALEXANDRA	65	42	9.01		0000802403396		00023	2	201 VAIL RD
CICCO, JULIANN M	125	76	8		0001553603384		00013	2	7 RIVERVIEW AVE
CICCO, JULIANN M	126	76	14		0001559002459		00186	2	8 RIVERVIEW AVE
CLARK, SCOTT	78	46.02	1		0000968403066		00033	2	10 MAGNOLIA DR

Taxing District 13 Knowlton Twp

21 Warren County

Name of Owner Additional Owners	Page No.	Block No	Lot No.	Lot Qualifier	Account No.	Deed Book	Deed Page	Class	Property Location
CLARK, THOMAS & DAWN	17	7	6.02		0000193501495		00078	2	17 MT PLEASANT RD
CLARKSON, JOHN & ELEANOR	112	68	2.01		00013916 723		260	2	12 KOECK RD
CLASEN, JOHN G JR & LUANNE	22	7	24.09		0001658601761		00001	2	4 HEMLOCK RD
CLAYTON, JOSEPH J	115	68	18		0001428202717		00242	2	173 KNOWLTON RD
CLIFFORD FRANK W & TWILA J	117	68	31.04	QFARM	0001451803348		00177	3B	KNOWLTON RD
CLIFFORD LEONARD, BARBARA, FRANK, TWIL	117	68	31.05		0001451803348		00203	2	KNOWLTON RD
CLIFFORD, FRANK W & TWILA	112	68	4.04		00014028 744		115	2	30 KOECK RD
CLIFFORD, JOHN P	9	3	56.04		0000090001639		00109	2	22 STAR LITE HILL RD
CLIFFORD, LEONARD V & BARBARA A	96	61	17	Q0400	0001215803348		00217	3B	104 KNOWLTON RD
CLIFFORD, LEONARD V & BARBARA ANN	116	68	31		0001450003348		00196	2	117 KNOWLTON RD
CLIFFORD, LEONARD V & BARBARA ANN	116	68	31	Q0400	0001451803348		00196	3B	117 KNOWLTON RD
CLIFFORD, WILLIAM	112	68	4.03		0001401000956		00227	1	32 KOECK RD
COHEN, KAREN	29	10	1		0000340303192		00310	3A	20 STARK RD
COHEN, KAREN	30	10	1	QFARM		00000	00000	3B	20 STARK RD
COLLINS, ALICE T	118	70	2		0001462001357		00305	3A	5 COLLINSWOOD LA
COLLINS, ALICE T	118	70	2	QFARM		01357	00305	3B	OSMUN RD REAR
COLLINS, DOUGLAS SCOTT	119	70	2.08	QFARM	0001471901357		00300	3B	3 COLLINSWOOD LA
COLLINS, JOHN F & ALICE T	119	70	2.11		00014758			1	COLLINSWOOD LA
COLUMBIA CARE CENTER LLC	40	20	7		0000488703122		00001	2	30 WASHINGTON ST
COLUMBIA CARE CENTER REALTY LLC	40	20	8		0000490403111		00128	4A	28 WASHINGTON ST
COLUMBIA HOUSING OPPORTUNITIES INC	112	68	4.06					15D	46 KOECK RD
COLUMBIA METHODIST CHURCH	41	22	1		00005030			15E	1 GREEN ST
COMPTON, JEREMY & CHRISTINE	4	3	24			03465	00154	3A	23 HEMLOCK RD
COMPTON, JEREMY & CHRISTINE	4	3	24	QFARM	0000037803465		00154	3B	23 HEMLOCK RD
CONG OF JEHOVAH'S WIT C/O A POYER	114	68	10.01		00014170 563		288	15D	35 RAMSEYBURG RD
CONGLETON, JR, FRANK	36	13.01	10.29		0000426002705		00100	2	1 ALPINE DR
CONLEY, WILLIAM A	18	7	7		0000195003380		00215	2	13 MT PLEASANT RD
CONLON, DAVID & DONNA	91	57	16		0001149002155		00146	2	24 WILLOW LA
CONNOLLY, BARBARA M	116	68	29	Q0410	0001442001875		00308	3B	125 KNOWLTON RD
CONNOLLY, BARBARA	116	68	30					3A	125 KNOWLTON RD
CONNOLLY, CHARLES & DONNA	27	8	22.05		0000315302316		00289	2	12 WOODRUFF WAY
CONNOLLY, MICHAEL C & BARBARA M	116	68	30	Q0410	0001449001802		00103	3B	119 KNOWLTON RD
CONSIDINE, TIMOTHY & AMANDA	53	34	20		0000676403395		00166	2	10 ORATON LA
CONWAY, ELYSE/VAN LUVENDER, COLE E	110	66	4		0001383503520		00176	2	27 KOECK RD
CONWAY, PATRICK	62	40	10		0000772903461		00083	2	148 VAIL RD
CONWAY, WILLIAM & ANN MARIE	18	7	9					3A	4A NORTH TERRACE RD
CONWAY, WILLIAM & ANNMARIE	18	7	9	QFARM	0000197401633		00324	3B	4A NORTH TERRACE RD
COOPER, ROBERT JR	86	51	3.02		00010753			2	6 ROY ACE ST
CORNERSTONE FARM, LLC	118	69	4.05			02494	00217	3A	17 OSMUN RD
CORNERSTONE FARM, LLC	118	69	4.05	QFARM	0001598402494		00217	3B	OSMUN RD
CORTEZ, MANUEL & MONIQUE	75	45	4		0000930002340		00004	2	40 CENTERVILLE RD
COS INVESTMENTS LLC	93	60	12		0001169003385		00316	2	83 RTE 46
COSTANTINO, CARLA E	77	46	9	QFARM	0000960602371		00329	3B	30 KNOWLTON RD
COSTANTINO, LAWRENCE & CARLA	75	45	4.01		0000931701215		00315	2	38 CENTERVILLE RD
COSTANZO, ANGELA	124	75	8		0001538103515		00245	2	16 N RIVERVIEW AVE
COSTELLO FAMILY TRUST C/O COOPER	125	76	3		0001549401648		00239	4A	190 RTE 46
COSTELLO FAMILY TRUST C/O COOPER	125	76	4	QFARM	0001550401648		00235	3B	196 RTE 46
COUNTRYSIDE LAKE PROP % L SIEBENS	66	44	3		0000817600947		00295	1	56 COUNTRYSIDE RD
COUVRETTE, PAUL & RENEE	58	39	4.13		0001710002397		00113	2	19 MEADOW RIDGE ROAD
COWAN, JENNIFER A & RONALD J	9	3	56.03		00000890003367		00224	2	20 STAR LITE HILL RD
CRAWFORD, DALE A	23	7	27		0000267101782		00033	2	36 HEMLOCK RD
CRUZ, CHRYSANTHUS	125	76	5		0001551102755		00315	1	15 RIVERVIEW AVE
CSENCITS BRIAN	104	63	1.19					1	126 CEMETERY RD
CSEZMADIA, SCOTT & KASEY	60	40	2.05			03009	00166	2	23 STATION RD
CULLEN EUGENE & DEBORAH	80	47	12.07	Q0006	0001697002397		00187	3B	51 LIME KILN RD
CULLEN, EUGENE & DEBORAH	80	47	12		0000993402397		00187	3A	49 LIME KILN RD
CULLEN, EUGENE & DEBORAH	80	47	12	Q0006		02397	00187	3B	49 LIME KILN ROAD
CUNNINGHAM, DONALD R & JOANNE M	95	61	13.06		0001196500938		00037	1	58 LIME KILN RD
CUNTALA SALVATORE / DWYER EILEEN	17	7	4.01		0000187900941		00107	2	35 MT PLEASANT RD
CUNTALA, RANDALL & KATHERINE	1	3	4		0000006401203		00116	2	115 MT PLEASANT RD
CUROVIC, MARKO	99	62	1.01		0001250303170		00116	3A	86 AUBLE RD
CUROVIC, MARKO	99	62	1.01	QFARM	0001251003170		00116	3B	86 AUBLE RD
CURTIS, ALEXANDER E	87	51	18		0001091503344		00053	2	6 FERRY ST
CURTIS, ALEXANDER	123	74	1		0001524701113		00096	4A	1 N RIVERVIEW AVE
CUSTER, BRETT	48	31	1		0000611502831		00042	2	30 WARRINGTON RD
CZESLAWA & JOSEPHINE	122	72	5.01		0001511002338		00164	2	15 PINE TREE LA
CZUBKOWSKI, STANLEY H & IZABELLA M	15	5	28.01		0000162101490		00111	2	22 MT PLEASANT RD

Taxing District 13 Knowlton Twp

21 Warren County

Name of Owner Additional Owners	Page No.	Block No	Lot No.	Lot Qualifier	Account No.	Deed Book	Deed Page	Class	Property Location
D 3 FARMS, LLC	66	43.01	2			02660	00214	3A	3 BRANDS RD
D 3 FARMS, LLC	66	43.01	2	QFARM				3B	3 BRANDS RD
D3 FARMS LLC	66	43.01	1		0000813702865		00170	1	43 COOK RD
DABKOWSKI, ANDREW L	112	68	6		0001404202694		00225	2	48 KOECK RD
D'ACONTI, BRIAN	38	15	16.02		0000455903490		00122	2	13 SUSQUEHANNA LA
DALTON, S & BILLINGS-DALTON, ROBIN	34	13	8	Q0076	0000395701957		00084	3B	95 HAINESBURG RIVER RD
DALTON, S & BILLINGS-DALTON,ROBIN	34	13	8					3A	95 HAINESBURG RIVER RD
D'ANDREA, BRIAN	93	61	7		0001181302614		00019	3A	32 DELAWARE RD
D'ANDREA, BRIAN	93	61	7	QFARM	0001182002614		00019	3B	32 DELAWARE RD
DANELCZYK, HAILEY & MICHELLE	69	44	33		0000851403470		00289	2	30 COUNTRYSIDE RD
DANIEL KNOWLTON CONSTRUCTION LLC	123	72	16		0001521502816		00321	2	6 WATERGAP VIEW LA
DAVANZO, JOSEPH & GEORGIANNA	22	7	24.03		0000256902572		00278	2	20 HEMLOCK RD
DAVIS, III, WILLIAM F & MEGAN L	49	31	8		0000619302408		00326	2	20 STATION RD
DAVIS, PETER EDWARD & MARY ELISE	109	66	2.07		0001367302636		00119	2	81 KNOWLTON RD
DAY,BRADFORD R & SAPORA-DAY,REBECCA	98	61	40		0001245401927		00097	2	14 ANN ST
DE NEUFVILLE, JOHN P	104	63	2	Q0450	0001317603126		00001	3B	25 AUBLE RD
DE NEUFVILLE, JOHN P	105	63	4	Q0450	0001320003126		00001	3B	25 AUBLE RD
DE WITT, MRS P S JR	32	11	21		00003682			1	640 RTE 94
DEAN, IRVIN W	102	62	10	QFARM	0001287001364		00072	3B	11 CENTERVILLE RD
DEBOER, ROBERT A & TRACY L	117	69	4					3A	11 SEREPTA RD
DEBOER, ROBERT A & TRACY L	117	69	4	Q0016	00014571			3B	11 SEREPTA RD
DEBOER, ROBERT A & TRACY L	117	69	4.03		0001663503313		00295	3A	11 OSMUN RD
DEBOER, ROBERT A & TRACY L	117	69	4.03	Q0016	00000		00000	3B	7 OSMUN RD
DEBOER, ROBERT A & TRACY L	117	69	4.04	Q0016	0001597703034		00239	3B	7 OSMUN RD
DEBOER, ROBERT A & TRACY L	118	69	4.08	Q0016	03034		00239	3B	9 OSMUN ROAD
DEBOER, ROBERT A & TRACY L	118	69	4.09	Q0016				3B	SEREPTA RD
DEBOER, ROBERT A & TRACY L	118	69	4.10	Q0016				3B	SEREPTA RD
DECHIARA, RICHARD & GAIL TRSTEEES	58	39	4.10		0001707502650		00226	2	16 MEADOW RIDGE ROAD
DECKER, JR, R/VANDERVELDE, D	52	34	15		0000668302903		00037	2	451 RTE 94
DECLASSIS, DOMINICK J/BISCHONE, CAS	27	8	12		0000302603397		00319	2	3 HAINESBURG RIVER RD
DEGROOT, FRANK J & JEANNE F	102	62	12.04		0001293701656		00297	2	40 AUBLE RD
DELACRUZ, ROBERT	103	62	14.02		0001297603451		00149	2	72 AUBLE RD
DELAWARE CMTRY ASSOC C/O S HOPKINS	91	57	10		00011436			15E	128 RTE 46
DELAWARE GAP REALTY LLC	86	51	1.01		0001070702718		00260	4A	54 RTE 46
DELAWARE PRESBYTERIAN CHURCH	92	60	2		00011570			2	CLARENCE ST
DELAWARE WATER SYS C/O SPRANGER	98	61	35		00012408			4A	56 VALLEY ST
DELEEUW, JESSE D	54	34	25.02		0000688403403		00327	2	455 RTE 94
DELGREGO, ANTHONY & EMILY	26	8	8		0000293903090		00059	2	15 HAINESBURG RIVER RD
DELOIS, JONATHAN	56	37	4.01		0000703803532		00246	2	11 KILL RD
DELORENZO, JAMES & PATRICIA	38	16	3		0000463002961		00234	2	46 DECATUR ST
DELORENZO, JAMES A	75	45	6	Q0294	0000933101562		00329	3B	26 CENTERVILLE RD
DELORENZO, JAMES A	75	45	7	Q0294	0000936301562		00329	3B	24 CENTERVILLE RD
DELORENZO, JUSTIN J & SHANNON	20	7	15.06		02153		00001	2	5 AUTUMN DRIVE
DELORENZO, JUSTIN	20	7	15.07		03140		00084	2	3 AUTUMN DRIVE
DEMILLE, CONNOR/DESPOTOVICH, JENNIF	111	67	7		03466		00168	2	35 KOECK RD
DENNIS ACI, INC	86	50	1		0001066502093		00007	4A	55 RTE 46
DENNIS ACI, INC	86	50	2		0001068002093		00016	4A	57 RTE 46
DEROCHE DANIEL C	33	12	8		0000378803001		00067	1	656 RTE 94
DEROCHE TRUCK COVERS & TARPS, INC	33	12	7		0000377002037		00159	1	652 RTE 94
DEROCHE, DANIEL C	33	12	9		0000379502721		00211	1	658 RTE 94
DESANTIS, DANIEL & JOYCE	72	44.01	16		00008930 706		290	2	138 POLKVILLE RD
DESAPIO PROPERTIES #ELEVEN LLC	40	20	3		0000484801690		00066	4A	27 DECATUR ST
DESPRADEL, NEL ROQUE	16	6	1		0000172703305		00242	2	402 RTE 94
DEVINCENZI RAYMOND & SARAY	104	63	1.18		0001612001271		00073	2	19 CEMETERY RD
DEVINCENZI RAYMOND & SARAY	104	63	1.18	Q0057	0001600001271		00073	3B	19 CEMETERY RD
DEVINCENZI, RAYMOND & SARAY	104	63	1.20	Q0057				3B	CEMETERY RD
DEVISSER, RICHARD & CAROLYN	63	41	7		0000780001983		00191	2	156 VAIL RD
DIASPARRA, ALFONSO	52	34	16		0000669002743		00046	4A	445 RTE 94
DIAZ, DENNY/PENA, GENESIS C	107	65	2.17		0001347203122		00324	2	61 AUBLE RD
DICKISON, NORMAN & SANDRA MARIE	113	68	9.02		0001413001226		00161	2	55 RAMSEYBURG RD
DIETRICH, JAMES	31	11	8		0000354802373		00348	2	624 RTE 94
DIETRICH, JAMES	31	11	14		0000361102373		00348	2	618 RTE 94
DIGUISEPPI, JAMES & APRIL	14	5	18		0000150102108		00132	2	454 RTE 94
D'INNOCENZIO/GUARRACI, P&S+JOSEPH	79	47	5		0000979703047		00310	3A	107 LINABERRY RD
D'INNOCENZIO/GUARRACI, P&S+JOSEPH	79	47	5	Q0022	0000980703047		00310	3B	107 LINABERRY RD
DIOP, MAME D	39	17	5		0000474202783		00196	4A	4 COLUMBIA ST
DIOP, MAME D	39	17	7		0000476702849		00120	1	2 COLUMBIA ST

Taxing District 13 Knowlton Twp

21 Warren County

Name of Owner Additional Owners	Page No.	Block No	Lot No.	Lot Qualifier	Account No.	Deed Book	Deed Page	Class	Property Location
DIORIO DONNA M	43	26	6		0000531201222		00227	2	6 WASHINGTON ST
DIRIENZO, MARIO E & MARY JANE	34	13	10.02		0000399601821		00203	2	53 STARK RD
DLUGOSZ/HARDIMAN/LIEBERMAN	38	15	13		0000449202603		00165	2	5 INDIAN HEAD LA
DOBIS, MARY	79	47	5.01		0000981401393		00225	2	117 LINABERRY RD
DOLAN, GERARD & CONNIE	119	70	2.05		0001468401520		00201	2	12 OSMUN RD
DOLAN, MICHAEL & HEIDI	36	13	10.24		0000421302680		00017	2	3 VICTORIA CROSSING RD
DOLINSKY, BRIAN & COLLEEN	111	67	5			01935	00292	2	31 KOECK ROAD
DOMINGUES, ANTONIO	76	45.01	1.05		0001655401829		00181	2	7 KNOWLTON RD
DONNARUMMA, JUSTIN/TRIKILAS, PANAGI	45	28	18		0000565803475		00115	2	7 & 9 RTE 46
DONNELLY, SUSANNE M	105	64	2.03		0001326402434		00161	2	25 NIGHTINGALE RD
DONOVAN THOMAS	63	41	8.01		0000782402879		00164	2	158 VAIL RD
DONOVAN, KELLY A	8	3	46		0000078703159		00018	2	9 STAR LITE HILL RD
DORRELL, MARK P	23	7	27.01		00002689			2	22 HEMLOCK RD
DOYLE WILLIAM & JILL ESTATES	66	44	5.01			00000	00000	1	26 IVAN RD
DRAKE, THOMAS B & BACON, KAREN	37	15	2		0000438001907		00283	2	41 DECATUR ST
DRAZIN, ANDREW	59	40	2.04		0000734102596		00259	2	53 KILL RD
DUCHEK, ISOLDE	67	44	8	QFARM	0000825703445		00211	3B	44 IVAN RD
DUCKWORTH, KRISTOPHER RYAN	98	61	41		0001246102777		00097	2	16 ANN ST
DULAFF, PAUL G / EDEN, PAMELA J	14	5	23		0000155801848		00193	2	466 RTE 94
DURHOLZ, JAMES & SHERRI	81	47	14		0001000900937		00244	15F	21 LIME KILN RD
DURHOLZ, JAMES & SHERRI	81	47	14	QFARM	00010016			3B	21 LIME KILN RD
DURHOLZ, JAMES & SHERRI	94	61	10.01		00011877			2	24 LIME KILN RD
DUSHAJ, MEHDI & SELVIJE	32	12	2			02747	00174	3A	23 STARK RD
DUSHAJ, MEHDI & SELVIJE	32	12	2	QFARM				3B	23 STARK RD
DZIAMBAMBA, DENNIS J & BETTY ELLEN	70	44	48		0000866601060		00081	2	4 IVAN RD
ECKERT, SHARON	63	41	8.03		0000784901956		00291	2	168 VAIL RD
EDWARDS, ADRIENNE	83	48	19		0001034401912		00104	2	101 DELAWARE RD
EHSS PROPERTIES LLC	52	34	12		0000665103541		00166	2	471 RTE 94
EISELE, RUDOLPH F & VICTORIA	124	75	5		0001535002032		00188	2	10 N RIVERVIEW AVE
EKSTEEN, PAUL	70	44	56		0000874703362		00010	2	20 IVAN RD
ELZER ADAM	3	3	15		0000024003239		00147	3A	69 MT PLEASANT RD
ELZER ADAM	3	3	15	QFARM		03239	00147	3B	69 MT PLEASANT RD
EMBARQ NJ PROP TAX DEPT	127	310	3		00015712			6A	KNOWLTON
ENGELHARDT, NEIL	77	46	7		0000958901709		00325	3A	26 KNOWLTON RD
ENGLEHARDT, WILLIAM/MARVIN, JESSICA	57	39	3		0000724603441		00197	3A	113 VAIL RD
ENGLEHARDT, WILLIAM/MARVIN, JESSICA	57	39	3	QFARM	0000725303441		00197	3B	113 VAIL RD
ENGWALL DONALD G / LINDA M GARVEY	118	70	2.03		0001466001066		00137	2	6 OSMUN RD
EPSTEIN, EDWARD	43	27	6		0000538303487		00061	2	20 RTE 46
ERICKSON, ERIC & CHRISTINE	106	65	1.01		0001331302624		00166	2	11 NIGHTINGALE RD
ESPINOZA, MANUEL/VALDEZ, MARIANA DE	45	28	16		0000564003439		00007	2	11 RTE 46
ESPOSITO, THOMAS J & KAREN L	36	13	10.23		0000420601311		00157	2	5 VICTORIA CROSSING RD
ESPOSITO, THOMAS J & KAREN L	61	40	9.16		0000759901160		00111	1	1 BRIDGE RD
EVANGELIS, VOULA	74	44.01	43		0000920401707		00220	2	59 COUNTRYSIDE RD
EVANS, GERALD D & JANIS L	22	7	24.10		0000253701627		00291	3A	6 HEMLOCK RD
EVANS, GERALD D & JANIS L	22	7	24.10	QFARM	00002537			3B	6 HEMLOCK RD
EVANS, JOYCE	125	76	9		0001554303055		00170	2	2 MIDLAND AVE
FAGNANO, III, RAYMOND FRANCIS	115	68	26		0001436303197		00060	2	151 KNOWLTON RD
FAHY, MICHAEL C & PATRICIA L	124	75	9		0001539901688		00248	2	18 N RIVERVIEW AVE
FAIRVIEW CEM ASSOC C/O WALLACE	33	12	6		00003763			15E	650 RTE 94
FAIRVIEW CEMETERY ASSOC WALLACE	102	62	13		00012944			15E	42 AUBLE RD
FALZARANO, MICHAEL A & JANE A	95	61	15.02		0001203803223		00304	2	78 LIME KILN RD
FAMA, GREG & LINDA	19	7	9.42	QFARM				3B	16 NORTH TERRACE
FAMA, GREGG W & LINDA M	19	7	9.42					3A	16 NORTH TERRACE RD
FAY, EDWARD	41	23	2.01		0000509402801		00180	2	11 GREEN ST
FAY, FRANCIS & PRISCILLA	80	47	11		0000992702613		00095	2	67 LIME KILN RD
FEDERAL NATIONAL MORTGAGE ASSOCIATI	44	27	13		0000546403329		00124	2	36 RTE 46
FEDORCZYK, SCOTT & FILLMORE, ALYSSA	97	61	27		0001229203295		00166	2	162 KNOWLTON RD
FEKETE VICTOR / CHARLENE CINTRON	109	66	2.13		0001374701545		00298	1	36 NIGHTINGALE RD
FELDER, KRISTLE A/JACKSON, JONATHAN	88	52	5		0001099303344		00080	2	57 VALLEY ST
FERGUSON, DANIELLA & TIMOTHY	74	44.01	40		0000917001806		00207	2	51 COUNTRYSIDE RD
FERGUSON, TEREASA	110	67	1.03			02808	00184	2	53 KOECK RD
FERNANDEZ, PAUL	85	48	33		0001060103447		00203	2	4 HEMLOCK HILL LA
FERNLEY, WENDY & KEVIN	28	8	22.13		0000323403296		00285	2	5 WOODRUFF WAY
FERRARA, NEIL & MARGARET J	92	60	8.02		0001164402413		00234	2	23 VALLEY ST
FERRARI, JERRY & DOLLY JEAN	14	5	15.01		00001460			2	442 RTE 94
FERRETTI, JAMES	103	63	1.09		0001308803034		00046	2	49 AUBLE RD
FERRETTI, LAWRENCE B	64	42	4		0000794402788		00272	2	153 VAIL RD

Taxing District 13 Knowlton Twp

21 Warren County

Name of Owner Additional Owners	Page No.	Block No	Lot No.	Lot Qualifier	Account No.	Deed Book	Deed Page	Class	Property Location
FERRIOLA, MARIE T	49	31	11.01			02598	00125	2	196 VAIL RD
FEUKER, CHARLES & TONI ANN	30	10	4		0000344203160		00069	2	574 RTE 94
FIFTH COMMANDMENT, LLC	40	20	5		0000486202789		00114	1	23 DECATUR ST
FINCH, CHRISTINA R	102	62	12		0001289503257		00164	2	38 AUBLE RD
FINLEY, ERIKA/BOLDUC, KRISTINA	61	40	9.18		0000761603300		00078	2	4 POPPYS CT
IORE, THOMAS SCOTT & ALYSSA MARIE	104	63	1.14		0001313702933		00116	2	37 AUBLE RD
FIRTEK CYNTHIA ANN	26	8	8.06		0000298501185		00303	2	23 HAINESBURG RIVER RD
FISCHER, BRANDON & TRUJILLO, SHANNO	74	45	1		0000927503433		00045	2	25 KNOWLTON RD
FLAMM, LEONARD N	73	44.01	37		0000914802030		00256	2	39 COUNTRYSIDE RD
FLANAGAN, MATTHEW	47	28.01	10.01		0000589803045		00269	2	35 WARRINGTON RD
FLEISHMAN, DAVID	20	7	15.01		0000235002717		00101	2	482 RTE 94
FLETCHER, III, L/MURPHY, M	79	47	8		0000988502859		00063	2	46 KNOWLTON RD
FLYNN, JUSTIN P	17	7	4.02		0000188603313		00265	15F	41 MT PLEASANT RD
FOLEY, ROBERT A/MANDRACCIA, BARBARA J	112	68	3.02		0001396202314		00173	2	24 KOECK RD
FORFA, ROBERT H & CAROLE ANN	35	13	10.10		0000407601256		00290	2	6 ALPINE DR
FORNARO, DOMINICK & DEBORAH	43	27	5		0000537602964		00233	2	18 RTE 46
FOSTER, SHARRON	39	19	1		0000477402817		00173	2	31 WASHINGTON ST
FOWLIE, RAYMOND	118	69	5		0001461302520		00265	2	60 RAMSEYBURG RD
FOX, RYAN	8	3	43		0000074803070		00335	2	4 STAR LITE HILL RD
FOX, THOMAS & DEBRA	87	51	8		0001080203150		00025	2	10 ROY ACE ST
FRANCHINI, PAULA	74	45	2		0000928203090		00096	2	23 KNOWLTON RD
FRANKLIN, RUDYARD A & PATRICIA M	91	57	8		0001141101659		00019	2	14 WILLOW LA
FRANKLIN, RUDYARD A & PATRICIA M	91	57	9		0001142901659		00019	2	13 WILLOW LA
FRANKOSKY, JOHN B & FRANCINE	47	29	3		0000595400958		00193	1	20 BRUGLER RD
FRANKOSKY, JOHN B & FRANCINE	48	31	3		0000613000958		00193	2	23 BRUGLER RD
FRASER, WALTER & DELLER, NATHALIE	59	39	4.21		0001718803280		00022	2	3 MEADOW RIDGE ROAD
FREY, TODD & KAREN	60	40	9.02		0000745401802		00107	2	142 VAIL RD
FRICK, EDWARD J & HELENA G	26	8	8.08		0001665001779		00142	2	5 WORTHINGTON ROAD
FRIMBERGER, WALTER K & DIANE	75	45	12		0000941201623		00134	2	20 CENTERVILLE RD
FRUTCHEY NORMA / PEARL PATTERSON	32	11	20		00003675			1	638 RTE 94
FUCETOLA, KIMBERLY	100	62	3.01		0001270402223		00166	2	41 KNOWLTON RD
FUCHS, KATHLEEN	74	44.01	38		0000915501261		00252	2	41 COUNTRYSIDE RD
FURRER, JOSEPH M & DALLAL, NICOLE R	42	26	1		0000526301695		00299	2	8 WASHINGTON ST
GABADZE, TAMAZ & NYSTROM, NANA S	69	44	41		0000859203085		00015	2	48 COUNTRYSIDE RD
GAETA, VINCENT A	42	26	2		0000527001825		00048	2	3 DECATUR ST
GAGLIOSTRO, DOMINICK & ANNUNZIATA	100	62	1.15	QFARM	00012648			3B	71 KNOWLTON RD
GALEAZZI, KAREN & ROBERT J	104	63	1.11		0001310502899		00341	2	45 AUBLE RD
GALLAGHER, CORNELIUS & CLAIRE	51	33	3		00006482 716		225	1	501 RTE 94
GALLAGHER, CORNELIUS E	51	33	5		0000651701210		00086	1	497 RTE 94
GALLO, MICHAEL & CONSTANCE	71	44.01	12		0000886701164		00233	2	154 POLKVILLE RD
GALLO, MICHAEL & CONSTANCE	71	44.01	12	QFARM	0000887401164		00233	3B	154 POLKVILLE RD
GALLO, MICHAEL & CONSTANCE	74	44.01	46.01		0000924301223		00143	1	67 COUNTRYSIDE RD
GANNON, MICHAEL & DEBRA	38	15	17		0000457301859		00118	4A	49 DECATUR ST
GANNON, MICHAEL & DEBRA	38	15	17.01		0000458002702		00243	2	51 DECATUR ST
GANNON, MICHAEL & DEBRA	88	53	5		0001104102487		00039	2	62 VALLEY ST
GANNON, SEAN/MCGLYNN, DANIELLE	38	15	17.02		0000459802964		00001	2	53 DECATUR ST
GARCIA, JR, ANGEL E & DIANE	3	3	14		0000023302729		00248	3A	71 MT PLEASANT RD
GARCIA, JR, ANGEL E & DIANE	3	3	14	QFARM	00000233			3B	71 MT PLEASANT RD
GARCIA, MAURO	110	66	2.16		0001377903451		00061	2	10 NIGHTINGALE RD
GARDNER, EDNA	83	48	16		00010288 554		1126	2	34 WALNUT RD
GARDNER, JERRY & BEVERLY	99	62	1.02		00012528			2	51 KNOWLTON RD
GARREN VALENTINE	40	21	2		0000492903180		00298	2	7 COLUMBIA ST
GARRIQUES, LENARD A & KATHLEEN A	125	76	6		0001552901384		00112	2	11 RIVERVIEW AVE
GATES, SR, WILLIAM F	71	44.01	3		0000877903192		00264	2	174 POLKVILLE RD
GATTULLO, MARIO	88	53	1		0001100203153		00067	2	3 ANN ST
GAUGLER, ROBERT S & MARYANN K	28	8	22.07		0000317801329		00197	2	16 WOODRUFF WAY
GAYNOR, K & S/CUSACK, K	102	62	12.01		0001290502711		00001	2	36 AUBLE RD
GEIGER, NORMAN E & NANCY CARYL	69	44	35		0000853900928		00112	2	34 COUNTRYSIDE RD
GEIS, ROBERT R & CHARLETTA	123	74	6		00015293 734		91	2	19 N RIVERVIEW AVE
GELLNER, DOUGLAS	105	65	1		0001330602613		00107	3A	91 AUBLE RD
GELLNER, DOUGLAS	105	65	1	QFARM	0001330602613		00107	3B	91 AUBLE RD
GENTILE VICTOR	110	67	1	QFARM	0001675503146		00335	3B	37 KOECK RD
GENTILE, VICTOR	110	67	1		0001384203146		00335	3A	37 KOECK RD
GEO F WILLEVER&CAROL J WILLEVER FAM	103	63	1.02		0001301702698		00282	2	15 CEMETERY RD
GEORGE, CHRISTOPHER	6	3	36		0000057903027		00311	2	10 SUMMER LA
GERARDI, ENZO & FRANCESCA	3	3	15.01	Q0050	0000025802597		00141	3B	59 HEMLOCK RD
GERARDI, ENZO & FRANCESCA	15	5	29.02	Q0050	0000166002829		00110	3B	44 MT PLEASANT RD

Taxing District 13 Knowlton Twp

21 Warren County

Name of Owner Additional Owners	Page No.	Block No	Lot No.	Lot Qualifier	Account No.	Deed Book	Deed Page	Class	Property Location
GERARDI, ENZO & FRANCESCA	17	7	3.01	Q0050	0000183002597		00141	3B	64 HEMLOCK RD
GERARDI, ENZO & FRANCESCA	17	7	3.02		0000184702597		00141	3A	59 MT PLEASANT RD
GERARDI, ENZO & FRANCESCA	17	7	3.02	Q0050	0000185402597		00141	3B	59 MT PLEASANT RD
GERARDI, ENZO & FRANCESCAS	15	5	31		0000168502922		00007	3A	52 MT PLEASANT RD
GERARDI, ENZO & FRANCESCAS	16	5	31	Q0050	00001685			3A	52 MT PLEASANT RD
GERARDINO, JAIRO & MARTHA	122	72	1.02		0001505301305		00186	2	152 RTE 46
GERLACH, ERIC	60	40	5.01		0000738001789		00343	2	114 VAIL RD
GESNER, JANET A	40	20	6		0000487003324		00241	4C	8 GREEN ST
GESSELER, GREGORY J & VIRGINIA	15	5	28.04			02641	00332	2	36 MT PLEASANT RD
GIAMBONA, CARMELA	97	61	32.01		0001235901785		00106	3A	34 VALLEY ST
GIAMBONA, CARMELA	97	61	32.01	QFARM	0001236601785		00106	3B	34 VALLEY ST
GIAMBRONE, FRANCIS J/DRAKE, DANA	7	3	41.06		0001691703174		00119	2	118 HAINESBURG RIVER RD
GIANNOS, STEPHEN G & DEBORAH A	71	44.01	9		0000883501876		00189	2	160 POLKVILLE RD
GIBSON, RYAN & REBECCA	61	40	9.19		0000762303101		00251	2	6 POPPYS CT
GILLIKIN, CARVIE ALLEN	56	38	1		0000712602401		00303	2	101 VAIL RD
GIOINO, KEVIN & MARIA	34	13	10.04		0000401201325		00070	2	57 STARK RD
GIORDANO ROSARIO & JENNIFER	59	39	4.19		0001716301934		00271	2	7 MEADOW RIDGE ROAD
GIORDANO, JOSEPH & LAURA A	111	67	1.04			02673	00252	2	51 KOECK RD
GLADD, KEVIN L	7	3	38.01		0000068103435		00212	1	106 HAINESBURG RIVER RD
GLADD, KEVIN L	7	3	39		0000069903435		00206	1	110 HAINESBURG RIVER RD
GLADD, KEVIN L	7	3	39.01		0000070903435		00200	2	108 HAINESBURG RIVER RD
GLADD, RUSSELL W JR	29	8	25		00003298			2	62 STARK RD
GLINKO, STANLEY & SYLVIA	64	42	1.01	Q0442				3B	185 VAIL RD
GLINKO, STANLEY & SYLVIA	64	42	2	Q0442	0000792003127		00289	3B	173 VAIL RD
GLOBAL SIGNAL ACQUISITIONS /TMOBILE	115	68	17	BLDG		02495	00242	4A	3 RAMSEYBURG RD
GLOBAL SIGNAL ACQUISITIONS/TMOBILE	115	68	17		0001427502495		00242	1	3 RAMSEYBURG RD
GLYNN, BERNARD JAMES	109	66	2.02		0001361001079		00036	2	28 NIGHTINGALE RD
GLYNN, FRANCIS DALE & GLORIA E	54	34	23.01	Q0240	00006845 550		471	3B	7 STATION RD
GLYNN, FRANCIS DALE & GLORIA E	55	35	4		00006933 550		471	3A	28 KILL RD
GLYNN, FRANCIS DALE & GLORIA E	55	35	4	Q0240	00006940			3B	28 KILL RD
GLYNN, FRANCIS DALE & GLORIA E	55	35	4.05	Q0240	00016321			3B	KILL RD
GLYNN, FRANCIS DALE & GLORIA E	55	35	4.08	Q0240	00016360			3B	KILL RD
GLYNN, FRANCIS DALE & GLORIA	55	35	4.06	Q0240	00016339			3B	KILL RD
GLYNN, FRANCIS DALE & GLORIA	55	35	4.07	Q0240	00016346			3B	KILL RD
GLYNN, FRANCIS DALE & GLORIA	55	35	4.09	Q0240	00016378			3B	KILL RD
GLYNN, MARIANNE	85	48	28.04		0001052001244		00056	2	27 DELAWARE RD
GOBLE, FREDERICK G & DIANE E	52	34	7		0000660501594		00175	2	481 RTE 94
GOLDSTEIN, BRITTNEY	66	44	5.02		0000821802974		00042	2	22 IVAN RD
GOLUBIEWSKI, KAREN	47	28.01	10.02		0001647303216		00034	2	33 WARRINGTON RD
GONCALVES, JOAQUIM	25	8	2.02		0000283302607		00001	2	53 HAINESBURG RIVER RD
GONCALVES, JOAQUIM	25	8	2.05			02370	00036	2	55 HAINESBURG RIVER RD
GORDON, GISELA J	24	7.01	9.09		0000205401870		00174	2	13 NORTH TERRACE RD
GOUGER, FLORENCE EST C/O D STRUNK	62	40	11		00007736			2	150 VAIL RD
GRAMMATIKOS, JOHN	61	40	9.12		0000755003476		00288	1	9 BRIDGE RD
GRANDE, JOHN A & CAROLINE E	58	39	4.05		0001702901854		00052	2	6 MEADOW RIDGE ROAD
GRAY GARY W	86	51	3	Q0370	0001582502482		00076	3B	68 RTE 46
GRAY, GARY W	84	48	28		0001049602313		00350	2	1 HEMLOCK HILL LA
GRAY, GARY W	85	48	36		0001064002314		00001	1	51 RTE 46
GRAY, GARY W	85	49	1		0001065802314		00001	4A	50 RTE 46
GRAY, GARY W	86	51	1		0001069702313		00324	2	52 RTE 46
GRAY, GARY W	86	51	1.02		0001071402313		00331	4A	56 RTE 46
GRAY, GARY W	86	51	2		0001072102313		00344	1	58 RTE 46
GRAY, GARY W	86	51	3		0001073902482		00076	1	68 RTE 46
GRAY, GARY W	88	52	2		0001096102313		00338	1	1 DELAWARE RD
GRAY, SCOTT G	85	48	31		0001057703413		00076	2	11 DELAWARE RD
GRAY, SCOTT G	85	48	32		0001059101103		00199	2	9 DELAWARE RD
GRAY, SCOTT	85	48	31.01		0001058401906		00248	2	13 DELAWARE RD
GREENE, EDWARD & DARLENE	63	41	1.01			02637	00258	2	32 STATION RD
GREENEMEIER, EMAR & JEANNETTE M	40	21	3		0000493601930		00344	2	5 COLUMBIA ST
GRESS GERALYN M	125	76	13		0001558201992		00178	2	6 RIVERVIEW AVE
GRIFFITH, CLYDE N	34	13	10.05		0000402003450		00311	2	55 STARK RD
GRINER, RYAN	105	64	2.05		0001328903235		00324	2	21 NIGHTINGALE RD
GROGAN, CHRISTOPHER J & CHRISTINA M	34	13	10.01		0000398901609		00140	2	51 STARK RD
GROSS, BRETT A	69	44	32		0000850702911		00205	2	28 COUNTRYSIDE RD
GROVES, COREY L & JOELENE R	63	41	1			02658	00302	3A	36 STATION RD
GROVES, COREY L & JOELENE R	63	41	1	QFARM	0000777502658		00302	3B	36 STATION RD
GUARRACI, JOSEPH & ANTOINETTE	79	47	5.04	Q0022	0001577601177		00330	3B	111 LINABERRY RD

Taxing District 13 Knowlton Twp

21 Warren County

Name of Owner Additional Owners	Page No.	Block No	Lot No.	Lot Qualifier	Account No.	Deed Book	Deed Page	Class	Property Location	
GUELICH, MARY JO	89	55	7		00011186	585	172	2	45 VALLEY ST	
GUELICH, MARY JO	98	61	33.02		00012380	585	172	2	46 VALLEY ST	
GURAL, ROMAN P & JULIE B	21	7	18.02		0000247001492		00334	2	16 HAINESBURG RIVER RD	
GUTIERREZ, JAIME & ELKE S	70	44.01	1		0000875402620		00270	2	180 POLKVILLE RD	
GUTIERREZ, VICTOR F & CYNTHIA F	7	3	41.03		0001688203209		00101	2	128 HAINESBURG RIVER RD	
GUYON, JACKSON	71	44.01	5		0000879302609		00232	2	172 POLKVILLE RD	
HILL, THOMAS R & HELEN L	19	7	9.36		0000220901716		00136	2	13 OAK LANE RD	
HABERMAN INVESTMENTS, LLC	53	34	20.01		0000677103122		00278	4A	407 RTE 94	
HACK, ANDREW & KATHARINA DIPAOLO	68	44	22		0000840103399		00035	2	8 COUNTRYSIDE RD	
HAINESBURG CEMETERY ASSOC	14	5	15		00001452			15E	453 RTE 94	
HAINESBURG HOLDINGS, LLC	52	34	4		0000657002125		00007	4A	487 RTE 94	
HALLETT, LAWRENCE E & JOAN A	46	28	28		0000575301228		00185	1	27 WARRINGTON RD	
HALLETT, LAWRENCE E & JOAN A	47	29	7.01		00005993			1	26 WARRINGTON RD	
HAMBERG, MICHAEL & KEI	83	48	18		0001031202677		00106	3A	46 WALNUT RD	
HAMBERG, MICHAEL & KEI	83	48	18	Q0476		02677		00106	3B	46 WALNUT RD
HAMBERG, MICHAEL & KEI	83	48	18.02	Q0476	0001033702677		00106	3B	52 WALNUT RD	
HAMILL, SIMON & KRISTEN L	60	40	9		0000743002074		00028	2	138 VAIL RD	
HAMILTON, ANGELA	18	7	9.16		0000212803028		00291	2	4 NORTH TERRACE RD	
HAMILTON, WILLIAM R & JUDY M	7	3	41		0000072301561		00067	2	122 HAINESBURG RIVER RD	
HAMILTON, WILLIAM R & JUDY M	7	3	41	Q0150	00000723			3B	122 HAINESBURG RIVER RD	
HAMMERLE, JANICE	89	55	10		0001120303251		00290	2	49 VALLEY ST	
HAMWAY, STEVEN P & DEBRA L	39	20	1		0000482301389		00335	2	32 WASHINGTON ST	
HANELT, BRUCE G & VERONICA J	69	44	37		0000855301748		00230	2	40 COUNTRYSIDE RD	
HANLEIN, ERIC BLAIN	85	48	35		0001063302973		00234	2	5 HEMLOCK HILL LA	
HANLEIN, TIMOTHY EARL & BONNIE	97	61	30		0001232703021		00082	2	4 VALLEY ST	
HANSON MARY P	39	16	6		00004661	653	236	2	40 DECATUR ST	
HANSON, RICHARD/GROSS, LINDA	39	16	5		0000465402635		00220	2	42 DECATUR ST	
HARAJDA, JULIUS & ANNE	92	60	8		0001162002644		00040	2	25 VALLEY ST	
HARAJDA, JULIUS III	87	51	12		0001084101502		00227	1	5 ROY ACE ST	
HARPER, JESSE & JAMIE	9	3	56.01		0000087503516		00139	1	14 STAR LITE HILL RD	
HARRYSINGH, TYRONE & DEOMATTEE	122	72	3		0001508501853		00063	2	21 PINE TREE LA	
HAYCOCK, KEVIN J & MICHELLE R	119	70	5.02		0001480701302		00015	2	39 SEREPTA RD	
HEESE, PAUL & MARGARITA	37	15	9		0000444601756		00101	2	1 INDIAN HEAD LA	
HEID, MONICA L & SUPER, SHAWN M	116	68	29.05		0001447602312		00255	2	133 KNOWLTON RD	
HEINZ, ERIC STEVEN	84	48	27		0001048903066		00193	2	35 DELAWARE RD	
HEISER, WILLIAM H	35	13	10.12		0000409002478		00166	2	10 ALPINE DR	
HELLER, JOSHUA F & MASSEY, CAROLINE	19	7	10		0000229403406		00175	2	474 RTE 94	
HENDERSHOT JAMES C / SHAFFER KENNET	27	8	20		00003072			1	522 RTE 94	
HENDERSHOT, ALAN BRUCE & CYNTHIA	30	10	3		00003435			2	568 RTE 94	
HENDERSHOT, DONALD L & SUSAN M	84	48	25.02					3A	43 DELAWARE RD	
HENDERSHOT, DONALD L & SUSAN M	84	48	25.02	QFARM	0001046401545		00124	3B	43 DELAWARE RD	
HENDERSHOT, HOWARD L & DEBRA J	91	57	7.01		00011387	669	43	2	10 SYCAMORE LA	
HENDERSHOT, CHARLES N & PATRICIA ANN	52	34	11		0000664401005		00086	2	473 RTE 94	
HENDERSON, DIANE	18	7	9.02		0000198103187		00192	2	1 NORTH TERRACE RD	
HENDRIKS, VIRGINIA ANN	9	3	58		0000093101928		00124	1	26 STAR LITE HILL RD	
HENRY, JOSEPH B	56	37	4.09		0000711902499		00314	2	110 VAIL RD	
HERNANDEZ, RODOLFO & JAIMES, CARMEN	8	3	54		0000084302574		00017	2	23 STAR LITE HILL RD	
HESLIN, JACQUELINE & KEVIN P	79	47	5.03		0000983903390		00209	2	113 LINABERRY RD	
HEVNER, MICHAEL H & MARIA	4	3	23.01		0000034601806		00085	2	29 HEMLOCK RD	
HICKEY, GARY T & HENRIETTE SUZANNE	36	13.01	10.26		0000423803057		00237	15F	4 VICTORIA CROSSING RD	
HICKS, DOUGLAS	100	62	3.02		0001271101928		00216	2	37 KNOWLTON RD	
HIGGINS, WILLIAM JOHN & TERESA	35	13	10.13		0000410003368		00149	2	12 ALPINE DR	
HILL, FRÉDERICK & PRISCILLA	6	3	35		0000056101500		00049	2	113 STONY BROOK RD	
HILL, MICHAEL & COLLEEN	41	23	3		0000510403182		00045	2	7 GREEN ST	
HILL, THOMAS & GAIL	62	40	9.27		0000770401785		00304	2	3 POPPYS CT	
HILLIS JENNIFER	111	67	2			03244		1	OFF NIGHTINGALE	
HILLSON, MATTHEW/VAZQUEZ, ELIZABETH	21	7	19		0000248803024		00305	2	22 HAINESBURG RIVER RD	
HISTORIC TEXACO MUSEUM LLC	42	25	2.01		0000519003295		00329	4A	1 LOCUST ST	
HL LAND HOLDINGS LLC	86	51	4		0001076002696		00055	4A	64 RTE 46	
HLADIK, ROBERT & SHARON	13	5	13		0000143801886		00303	2	424 RTE 94	
HODAKOWSKI, MARC E & BRIDGET D	79	47	10		0000990202746		00111	2	69 LIME KILN RD	
HOFFMAN, JOANN & ROBERT & LONGYHORE	6	3	38		0000067402131		00252	2	104 HAINESBURG RIVER RD	
HOH, JOHN & SALLIE	25	8	6.01		00002880	612	93	3A	45 HAINESBURG RIVER RD	
HOH, JOHN & SALLIE	25	8	6.01	QFARM	00002897			3B	HAINESBURG RIVER RD	
HOLLENBACK, RYAN C	53	34	20.04		0000680602637		00154	2	4 ORATON LA	
HOLMES, T/LEDDER, J D IV/TASSINARO, O	125	75	17		0001546202229		00180	1	32 N RIVERVIEW AVE	
HOOVER, CHARLES I/SNACK, EMILY I	47	29	1	Q0155	0000593003329		00147	3B	12 BRUGLER RD	

Taxing District 13 Knowlton Twp

21 Warren County

Name of Owner Additional Owners	Page No.	Block No	Lot No.	Lot Qualifier	Account No.	Deed Book	Deed Page	Class	Property Location
HOOVER, THOMAS	20	7	17		0000239001674		00007	2	498 RT 94
HOPKINS, RONNEY S & SHARON L	92	60	7		00011612			2	31 VALLEY ST
HORRIDGE, STUART & VIRGINIA	113	68	6.01		0001405001314		00103	2	50 KOECK RD
HORRIDGE, STUART & VIRGINIA	113	68	6.01	QFARM	0001627201314		00103	3B	50 KOECK RD
HORSEY, THERESA G	6	3	36.05		0000063503025		00269	2	7 SUMMER LA
HOUSEL, WILLIAM R & DAWN A	82	48	8		0001020001463		00242	2	39 RTE 46
HOWELL, DOUGLAS	96	61	15.06		0001210102735		00207	2	70 KNOWLTON RD
HOYT, RYAN M	44	28	4		0000552003451		00199	2	7 WALNUT RD
HPT TA PROPERTIES TRUST	33	12	10		0000380502138		00210	1	660 RTE 94
HUDDLESTON, NEIL H & LAURIE A	6	3	37		0000066701612		00096	2	102 HAINESBURG RIVER RD
HUDDLESTON, NEIL H & LAURIE A	34	13	6		0000393201612		00096	1	105 HAINESBURG RIVER RD
HUGHES, KEVIN & MEAGHAN	56	37	4.06		0000708402957		00181	2	104 VAIL RD
HULL, DONALD B & MARY J	35	13	10.08		0000405101203		00277	2	2 ALPINE DR
HUNT, ROBERT & MICHELE	37	15	1		0000437202183		00071	2	12 SUSQUEHANNA LA
HUNT, THOMAS	109	66	2.12		0001372202068		00183	3A	34 NIGHTINGALE RD
HUNT, THOMAS	109	66	2.12	QFARM				3B	34 NIGHTINGALE RD
HURKALA, JOHN & SHANA & H WALTERS	116	68	28		0001440502675		00262	3A	137 KNOWLTON RD
HURKALA, JOHN & SHANA & H WALTERS	116	68	28	QFARM	0001441202675		00262	3B	137 KNOWLTON RD
HYDE, EARL HENRY JR	30	11	3		0000349901937		00348	1	642 RTE 94
HYLTON, JEREMY LEE & NICOLE	67	44	16		0000833803385		00297	2	124 POLKVILLE RD
HYPPOLITE, JR, FRANCK/ALVERNA, ROSE	7	3	41.01		0001686802907		00207	2	8 STAR LITE ROAD
HYRA, CHRISTIAN & ANGELA	80	47	12.06		0001696303518		00120	2	53 LIME KILN RD
IDRISSA, IDI D & JEANNINE R	35	13	10.14		0000411802156		00256	2	14 ALPINE DR
IKE, JR, RANDOLPH S	30	11	5		0000351603277		00213	2	630 RTE 94
ILIC, NICHOLAS & ELIZABETH	36	13	12		0000428401171		00085	2	45 STARK RD
IMHOF, DAVID C & JILL A	19	7	9.39		0000223001476		00043	2	19 OAK LANE RD
INMON, CHAD	70	44	50		0000868003212		00328	2	8 IVAN RD
IPPOLITO, JOSEPH T JR & CHRISTINA A	106	65	1.05			02105	00154	2	97 AUBLE RD
IQBAL, FRAT	121	71	14		0001501403136		00264	1	4 RAMSEYBURG RD
ISELIN KIMBERLY ANN	86	51	5		0001077802482		00076	1	70 RTE 46
IULO, CHARLES & LISA	88	54	2		0001106602226		00233	4A	7 CLINTON ST
IULO, CHARLES	41	21	8		0000498202680		00009	2	3-5 CHURCH ST
IVINS, TRACY LEE	15	5	28.03		0000164602043		00182	1	26 MT PLEASANT RD
IWASZCZUK, THOMAS J & CLARE	26	8	8.10		0001667402596		00285	2	4 WORTHINGTON ROAD
JACOBSON, CAROLINE A & ROBERT	77	46	6		0000957101441		00299	2	24 KNOWLTON RD
JAHN, KENNETH R & JOANNE M	103	63	1.05		0001304903431		00046	2	33 AUBLE RD
JAMES, GEORGE A & BRENDA L	105	64	1.02	Q0460	00016699			3B	HONEY RUN RD
JAMES, GEORGE A & BRENDA L	105	64	2					3A	1 HONEY RUN RD
JAMES, GEORGE A & BRENDA L	105	64	2	Q0460	00013232	612	155	3B	1 HONEY RUN RD
JAMES, GEORGE A & BRENDA L	108	65	2.23	Q0460				3B	22 HONEY RUN RD
JANEIRO, WILLIAM & PAMELA E	62	40	13		0000775002181		00243	2	43 STATION RD
JANISHESKI, DIANE	11	4	1.02		0000118801720		00215	2	122 MT PLEASANT RD
JBAR POCONO LLC	39	17	1		0000470303251		00210	4A	30 DECATUR ST
JBAR POCONO LLC	39	17	4		0000473503326		00269	2	8 COLUMBIA ST
JENKINS, PAUL W	65	42.01	1		0000803101708		00125	2	106 DELAWARE RD
JENNINGS, ANTHONY & EVA	7	3	40		0000071602402		00249	2	112 HAINESBURG RIVER RD
JENNINGS, III, KENNETH & JESSICA	69	44	36		0000854603075		00233	2	38 COUNTRYSIDE RD
JODEXNIS, ROBERT & KIMBERLY	117	69	4.01	QFARM				3B	3 SEREPTA RD
JOHNSON, TRAVIS C	116	68	29.04		0001446903057		00063	2	131 KNOWLTON RD
JONES, CLINTON & NAIA, AMY	80	47	12.01		0000995902530		00348	2	61 LIME KILN RD
JORDAN, FREDERICK & ELIZABETH	112	68	4.02		00013994	603	6	3A	36 KOECK RD
JORDAN, FREDERICK & ELIZABETH	112	68	4.02	QFARM	00014003			3B	36 KOECK RD
JUSKUS, THOMAS JOHN & ALISON ERIN	75	45	11		0000940503198		00238	2	22 CENTERVILLE RD
K A K S C/O S SHAFFER	29	9	3		0000333001421		00307	1	556 RTE 94
K A K S C/O S SHAFFER	30	10	2		0000341001421		00307	4A	564 RTE 94
KAJALA, STEVEN P & SUSAN	123	72	9		0001516603521		00258	2	5 PINE TREE LA
KALAS, RAYMOND P & ALYSE K	27	8	22.04		0000314602387		00207	2	10 WOODRUFF WAY
KALMBACH, KURT	15	5	28			03364	00014	3A	32 MT PLEASANT RD
KALMBACH, KURT	15	5	28	QFARM	0000161403364		00014	3B	32 MT PLEASANT RD
KANIA, PETER	45	28	13		0000561903422		00284	1	17 RTE 46
KANIA, PETER	62	40	9.21		0000764803422		00278	1	10 POPPYS CT
KAPINOS, JOHN S	73	44.01	34		0000911601180		00090	2	33 COUNTRYSIDE RD
KARNEY, PAMELA ANN & RICHARD H	65	43	3		0000808802622		00222	3A	26 RICH RD
KARNEY, PAMELA ANN & RICHARD H	65	43	3	Q0280	0000809502622		00222	3B	26 RICH RD
KARNEY, PAMELA ANN & RICHARD H	77	46.01	2	Q0280	0000964502622		00222	3B	25 RICH RD
KASPRENSKI, TODD W & ROBIN L	19	7	9.37		0000221601664		00045	2	15 OAK LANE RD
KAYS, KYLE R & LISA M	99	62	1.14		0001263001664		00056	2	69 KNOWLTON RD

Taxing District 13 Knowlton Twp

21 Warren County

Name of Owner Additional Owners	Page No.	Block No	Lot No.	Lot Qualifier	Account No.	Deed Book	Deed Page	Class	Property Location
KEARNEY, PAUL E & NANCY J	108	65	2.19		0001348001261		00141	2	65 AUBLE RD
KEIRNAN, JOSEPH F JR & LINDA	73	44.01	31		0000908101905		00288	2	27 COUNTRYSIDE RD
KELLEY, MRS JOSEPH	98	61	34		00012398			1	52 VALLEY ST
KELLY, JOHN J III & DEBRA LEE	117	68	31.02		00014532	666	150	2	20 KOECK RD
KERO, JOHN N	47	29	1.01	Q0155		02574	00132	3B	10 WARRINGTON RD
KERO, JOHN N	47	29	1.02	Q0155		02602	00265	3B	12 WARRINGTON RD
KERO, JOHN N	47	29	1.03	Q0155		02602	00271	3B	14 WARRINGTON RD
KIDA, NEIL & ANATASIA M	99	62	1.06		0001255002518		00191	2	76 AUBLE RD
KING, JAMES D/THOMAS, JON P	81	47	13.01		0000998002974		00311	3A	31 LIME KILN RD
KING, JAMES D/THOMAS, JON P	81	47	13.01	QFARM	0000998002974		00311	3B	31 LIME KILN RD
KING, SCOTT & KAREN	27	8	13		0000303301771		00154	2	1 HAINESBURG RIVER RD
KINNEY, PAULA	108	66	1.01		0001355302700		00314	2	7 KOECK RD
KITCHEN, MARK W	79	47	7		0000985302474		00039	3A	81 LIME KILN RD
KITCHEN, MARK W	79	47	7	QFARM	0000986002474		00039	3B	81 LIME KILN RD
KLOUDA, CHERYL A & MARK A	89	54	5		0001109802958		00282	2	4 CHARLES ST
KLUSKA, SCOTT B & ANDREA	107	65	2.07		0001620101290		00295	2	14 HONEY RUN RD
KNAAP, FRANCIS	8	3	44.01		0000076203162		00304	2	5 STAR LITE HILL RD
KNERR, JOHN & SUSAN	5	3	30		00000515			3A	106 STONY BROOK RD
KNERR, JOHN & SUSAN	5	3	30	Q0080	0000051502178		00030	3B	106 STONY BROOK RD
KNOWLING, MARILYN EST	113	68	7		0001406701522		00072	3A	58 KOECK RD
KNOWLING, MARILYN EST	113	68	7	QFARM		00000	00000	3B	58 KOECK RD
KNOWLTON CROSSROADS LLC	33	12	11		0000381202668		00082	1	14 SIMPSON RD
KNOWLTON CROSSROADS LLC	33	12	11	QFARM	0000382002668		00082	3B	14 SIMPSON RD
KNOWLTON FRAME CEM C/O TERPSTER	67	44	10		00008289			15E	4 KNOWLTON RD
KNOWLTON INDEPT PRESBYTERIAN CHURCH	76	45.01	2		00009469			15D	3 KNOWLTON RD
KNOWLTON LIONS CLUB	93	60	10		0001167602154		00096	15F	3 VALLEY ST
KNOWLTON RIVERSIDE ESTATES INC	121	71	13	Q0550	0001500702921		00097	3B	155 RTE 46
KNOWLTON RIVERSIDE ESTATES INC	122	72	1.03	Q0550	0001506001406		00066	3B	154 RTE 46
KNOWLTON RIVERSIDE ESTATES, INC	122	72	1.04	Q0550				3B	RTE 46
KNOWLTON RIVERSIDE ESTATES, INC	122	72	1.05	Q0550				3B	RTE 46
KNOWLTON RIVERSIDE ESTATES, INC	122	72	1.06	Q0550				3B	ROUTE 46
KNOWLTON TOWNSHIP BOARD OF EDUC	87	51	16					15A	RTE 46
KNOWLTON TOWNSHIP FIRE CO	86	51	6		00010785			15F	4 ROY ACE ST
KNOWLTON TOWNSHIP LIONS CLUB	51	33	3.01		0000649002417		00075	15F	505 RTE 94
KNOWLTON UNITED METHODIST CHURCH	51	33	2.01		00006475	606	1	15D	509 RTE 94
KOBUS, JOHN R & JOANNE M	26	8	8.09		0001676201351		00313	2	6 WORTHINGTON ROAD
KOEPEL, ROBERT C	6	3	36.04		0000062801425		00061	2	5 SUMMER LA
KOLDZIESKI, MATTHEW A	85	48	28.03		0001051300982		00141	2	31 DELAWARE RD
KOLENZ, CHRISTINE	100	62	1.16			03279	00143	3A	88 AUBLE RD
KOLENZ, CHRISTINE	100	62	1.16	Q0015				3B	88 AUBLE RD
KOOI REINDER & KAREN	99	62	1.09		0001258100973		00213	2	84 AUBLE RD
KOPACIEWICZ, JOHN E & AMBER L	20	7	15.03		0000237502961		00113	2	6 AUTUMN DRIVE
KOPP, PAUL M & CLARA H BRUSH	28	8	22.10		0000320201546		00255	2	11 WOODRUFF WAY
KOTARSKI, DANIEL & DONNA	56	37	4.04		00007060	649	139	2	7 KILL RD
KOZLOWSKY, III, THEODORE & JACLYN	64	41	9		0000787002954		00085	2	162 VAIL RD
KRIEGER, KAITLYN N & GREGORY Z	108	65	2.22		0001626503211		00210	2	18 HONEY RUN RD
KRISANITS, JOSEPH & LORRAINE	5	3	25.03		0000041002132		00225	15F	11 HEMLOCK RD
KROMER, JOSEPH & RAQUEL	83	48	20		0001035102960		00091	2	95 DELAWARE RD
KRUG JAMES F JR / LISA A FAUST	6	3	36.02		0000060301035		00016	2	1 SUMMER LA
KRUPINSKI, MATTHEW & CLAUDIA A OSOR	56	37	4.03		0000705203206		00213	2	9 KILL RD
KUBINEC, BRIAN A	36	13	11		0000427702265		00347	2	49 STARK RD
KUCHTA, KENNETH M & EILEEN M	46	28.01	10		0000588001311		00004	2	37 WARRINGTON RD
KUDLACIK, JOHN E & NANCY S	12	4	7		0000124401446		00224	2	60 WISHING WELL RD
KUIKEN, RICHARD B & ALYSSA LEIGH	94	61	13.03		0001193302776		00051	2	50 LIME KILN RD
KUMAR, NAVIN	87	51	12.01		0001085902971		00030	2	3 ROY ACE ST
KURIAKOSE, SHAJI & CYNTHIA	38	15	15.01		0000452701406		00214	2	9 SUSQUEHANNA LA
KURTIN, ADAM	122	72	5.02		0001512702623		00189	1	13 PINÉ TREE LA
KURTIN, JANE	122	72	6		0001513402048		00007	2	11 PINE TREE LA
KUTZLER, AQUILA, AMANDA & PRISCILLA	77	46	5		0000956403325		00231	2	3 MAGNOLIA DR
LABRUNDA, KEITH	70	44	53		0000871502815		00058	2	14 IVAN RD
LACHENMAYER SUSAN	30	10	5.01		0000347402039		00336	2	580 RTE 94
LAFALCE, SUSAN	94	61	13.04		0001194003432		00201	2	54 LIME KILN RD
LALLOUZ, J/THEVENOZ, C/STRIFE, C	49	31	11		0000623503316		00251	3A	200 VAIL RD
LALLOUZ, J/THEVENOZ, C/STRIFE, C	49	31	11	QFARM		03316	00251	3B	200 VAIL RD
LALLY DANIEL P	15	5	29		0000165302698		00142	2	46 MT PLEASANT RD
LAMAS, JOSE & LUCIA	54	34	22		0000682002433		00110	2	12 RIVER RUN HOLLOW RD
LAMBERT, AUDRA & WESLEY	114	68	13		0001420403048		00038	3A	21 RAMSEYBURG RD

Taxing District 13 Knowlton Twp

21 Warren County

Name of Owner Additional Owners	Page No.	Block No	Lot No.	Lot Qualifier	Account No.	Deed Book	Deed Page	Class	Property Location
LAMBERT, AUDRA & WESLEY	114	68	13	QFARM	0001628003048		00038	3B	21 RAMSEYBURG RD
LAMBERTI, ANNETTE C & CHWAN, LANCE	55	36	2		0000698002241		00288	2	19 STATION RD
LANDIS, ROSE M & DANIEL S	22	7	24.08		0001659302705		00298	2	70 HAINESBURG RIVER RD
LANGENFELD, JOST	26	8	8.02		0000295301923		00025	2	21 HAINESBURG RIVER RD
LANGO, MITCHELL & ROSETTA	18	7	9.15		0000211001037		00291	15F	6 NORTH TERRACE RD
LANTERMAN, THOMAS M & DEANNA M	94	61	13.02		0001192603127		00172	2	48 LIME KILN RD
LAPLACA, JOSEPH	87	51	9		0001081002561		00087	2	11 ROY ACE ST
LARAJ, JONATHAN & TAYLOR	28	8	23		0000326603456		00053	2	58 STARK RD
LARJEN27 LLC	87	51	13		0001086602920		00218	4A	72 RTE 46
LAURITANO, SCOTT B	21	7	17.01		0000240002614		00009	15F	14 HAINESBURG RIVER RD
LAZAR, SORIN	31	11	15		0000362903172		00042	2	620 RTE 94
LEARN, JAMES T	49	31	12		0000625001731		00127	2	6 LEARN RD
LEARN, MARC	50	31	15		0000628101786		00123	2	1 LEARN RD
LECK, JOHN H/CORNISH, KRISTIN	43	26	3		0000528802924		00311	2	1 DECATUR ST
LEDDER, II, WILLIAM R & MARSHA L	124	75	14		0001544803197		00150	2	28 N RIVERVIEW AVE
LEDDER, MOCK TRUSTE ET AL	124	75	6		0001536702310		00064	2	12 N RIVERVIEW AVE
LEE, MICHELLE	97	61	28		0001230202854		00098	2	164 KNOWLTON RD
LEE, MICHELLE	115	68	22		0001430002854		00098	1	167 KNOWLTON RD
LEHMANN, SCOTT	23	7.01	9.04		0000200803479		00293	2	4 OAK LANE RD
LEMBECK, RYAN & KAYLA	18	7	9.03		0000199903365		00001	2	3 NORTH TERRACE RD
LENOX, JOANNA A	8	3	48		0000080402871		00299	2	13 STAR LITE HILL RD
LIA, LORRAINE M	107	65	2.08		0001621902916		00331	2	12 HONEY RUN RD
LIAW, HAO FENG & BERNARDINE T	72	44.01	15		00008923			3A	142 POLKVILLE RD
LIAW, HAO FENG & BERNARDINE T	72	44.01	15	QFARM	0000892301722		00123	3B	142 POLKVILLE RD
LICATESE, NICK G & SUSAN C	18	7	9.11		00002079 603	10	2	2	14 NORTH TERRACE RD
LILLY, TRACEE & PATRICK	8	3	44.03			02301	00327	2	12 STARLITE HILL RD
LINDABERRY, NANCY	67	44	15		0000832002465		00254	1	118 POLKVILLE RD
LINHARES, JOSE A	26	8	8.05		0000297803183		00181	2	19 HAINESBURG RIVER RD
LLANO, RALPH & TANIA	108	65	2.20		0001349701373		00169	2	67 AUBLE RD
LOEVEN, RICHARD B & THERESA ELLEN	28	8	22.09		0000319201335		00238	2	13 WOODRUFF WAY
LOGLISCI, STEVEN/TAN, EVORA	62	40	9.25		0000768703539		00046	1	7 POPPYS CT
LOGLISCI, STEVEN/TAN, EVORA	62	40	9.26		0000769403539		00052	1	5 POPPYS CT
LOLO, JR, SANTIAGO & LUZ D	36	13	10.21		0000418903015		00106	2	9 VICTORIA CROSSING RD
LONGYHORE JR, DONALD	44	28	3		0000550601023		00349	3A	21 WALNUT RD
LONGYHORE JR, DONALD	44	28	3	Q0231	00005513			3B	21 WALNUT RD
LONGYHORE, ANN	40	20	2		0000483001857		00225	2	29 DECATUR ST
LONGYHORE, DONALD	44	28	4.01		0000553802321		00048	1	9 WALNUT RD
LONGYHORE, ERIK	34	13	7		0000394002110		00312	2	103 HAINESBURG RIVER RD
LONGYHORE, JO ANN C	34	13	5		0000392501355		00180	1	107 HAINESBURG RIVER RD
LONGYHORE, JON	63	41	8.02		0000783103518		00276	2	170 VAIL RD
LONGYHORE, JR, DONALD	44	28	3.02	Q0231		02792	00271	3B	23 WALNUT RD
LONIE, MARYLINN T EST CO AMY	66	44	7		0000823202696		00214	3A	13 SHOTWELL RD
LONIE, MARYLINN T EST CO AMY	66	44	7	QFARM	0000824003249		00166	3B	13 SHOTWELL RD
LOPEZ, LOUIS MANUEL	18	7	9.14		0000210302426		00080	2	8 NORTH TERRACE RD
LORUSSO, COSMO & CATHERINE	5	3	26		0000044101189		00175	2	1 HEMLOCK RD
LOVE, WARREN R & C LINDA	71	44.01	10		0000884202121		00149	2	158 POLKVILLE RD
LUNARDONI, MARK	92	57	19		0001154902839		00020	2	136 RTE 46
LUND, ROBERT & KAREN	77	46	4		0000955701747		00176	3A	28 KNOWLTON RD
LUND, ROBERT & KAREN	77	46	4	QFARM				3B	28 KNOWLTON RD
LUNGU, VASILE	51	33	2		0000646803033		00309	2	521 RTE 94
LUPACK, DAVID J & MEI LEE	68	44	25		0000843301692		00242	2	14 COUNTRYSIDE RD
LYONS, ROXANNE	91	57	7.02		0001139402493		00136	2	8 SYCAMORE LA
MACDONOUGH, JAMES M & KELLY A	59	39	4.18		0001715603452		00135	2	9 MEADOW RIDGE ROAD
MACHESNEY, DAVID A & LISA C	73	44.01	30		0000907401254		00237	2	25 COUNTRYSIDE RD
MACHLEDER, BRUCE S & HELEN	108	66	2	QFARM	0001359201294		00250	3B	24 NIGHTINGALE RD
MAHAFFEY, LAURENCE, PATRICIA & JOSE	7	3	41.02		0001687503262		00145	2	6 STAR LITE ROAD
MAHAFFEY, LAWRENCE & PATRICIA	16	6	1.02		0000175901311		00111	2	414 RTE 94
MAHARAJ, RICK & LINDA	126	76	20		0001565602233		00093	2	20 RIVERVIEW AVE
MAKAREVICH EUGENE JR	81	47	13.02		0001720503317		00043	2	43 LIME KILN RD
MAKAREVICH, JR, EUGENE R	64	42	6		0000797602694		00030	3A	38 COOK RD
MAKAREVICH, JR, EUGENE R	64	42	6	Q0270	00007976			3B	38 COOK RD
MAKAREVICH, JR, EUGENE	64	42	3		0000793702908		00046	2	155 VAIL RD
MAKAREVICH, JR, EUGENE	64	42	5		0000795102602		00338	3A	18 COOK RD
MAKAREVICH, JR, EUGENE	64	42	5	Q0270	0000796902602		00338	3B	18 COOK RD
MAKAREVICH, JR, EUGENE	65	43	1	Q0270	0000805602602		00345	3B	39 COOK RD
MAKAREVICH, JR, EUGENE	65	43	2	Q0270	0000807002602		00338	3B	17 COOK RD
MAKAREVICH, JR, EUGENE	67	44	9		0000826402602		00331	3A	10 KNOWLTON RD

Taxing District 13 Knowlton Twp

21 Warren County

Name of Owner Additional Owners	Page No.	Block No	Lot No.	Lot Qualifier	Account No.	Deed Book	Deed Page	Class	Property Location
MAKAREVICH, JR, EUGENE	67	44	9	Q0270	00008271	02602	00331	3B	10 KNOWLTON RD
MAKAREVICH, JR, EUGENE	67	44	9.01			00000	00000	3A	KNOWLTON RD
MAKAREVICH, JR, EUGENE	67	44	9.02			00000	00000	1	KNOWLTON RD
MAKAREVICH, JR, EUGENE	71	44.01	6		00016628	03304	00079	2	166 POLKVILLE RD
MAKAREVICH, JR, EUGENE	71	44.01	6	Q0270	8803	03304	00079	3B	166 POLKVILLE RD
MAKAREVICH, JR, EUGENE	72	44.01	14		00008909	03524	00035	3A	146 POLKVILLE RD
MAKAREVICH, JR, EUGENE	72	44.01	14	QFARM	00008916	03524	00035	3B	146 POLKVILLE RD
MAKAREVICH, JR, EUGENE	78	46.02	7		00009733	03201	00283	2	18-20 KNOWLTON RD
MAKAREVICH, JR, EUGENE	113	68	9.03		00014148	03517	00071	2	53 RAMSEYBURG RD
MAKOWSKI, FRANCIS & CHRISTINE	97	61	24		00012253			3A	150 KNOWLTON RD
MAKOWSKI, FRANCIS & CHRISTINE	97	61	24	Q0270	00012260			3B	150 KNOWLTON RD
MALCOLM, DARRYL & SUSAN	73	44.01	32		00009099	03274	00171	2	29 COUNTRYSIDE RD
MALONE, ELLIOTT & ARSOVSKA, JANA	21	7	18		00002456	03438	00317	2	20 HAINESBURG RIVER RD
MALTAGLIATI, MICHAEL & JOANNE	70	44.01	2		00008761	01938	00142	2	178 POLKVILLE RD
MANASCO, JR, ROBERT	43	27	2		00005337	02749	00265	2	10 RTE 46
MANCINELLI, CARA E & BENNETT, RADCL	99	62	1.07		00012567	03362	00137	2	78 AUBLE RD
MANGINE, CHERYL A	13	5	11	QFARM		03452	00031	3B	42 FROG POND ROAD
MANKOVICH, ELIZABETH	122	72	8		00015159	01435	00174	2	7 PINE TREE LA
MANN, HAROLD E & GEYER-MANN, ELAINE	103	63	1.01		00012990	02189	00104	3A	39 AUBLE RD
MANN, HAROLD E & GEYER-MANN, ELAINE	103	63	1.01	QFARM	00013000	02189	00104	3B	39 AUBLE RD
MANTILLA, RAUL E & RITA E	101	62	6.10			01947	00258	2	33 CENTERVILLE RD
MANUEL, JERSON A SOTO	35	13	10.15		00004125	03394	00073	2	16 ALPINE DR
MANZO, SHARON & DAVID	108	65	2.21		00013507	03455	00214	2	69 AUBLE RD
MARCHESE, DEBRA	100	62	5		00012736	02416	00278	2	35 KNOWLTON RD
MARIENTHAL, CHERYL	73	44.01	33		00009109	03306	00252	2	31 COUNTRYSIDE RD
MARKSBORO HOLDING COMPANY, LLC	93	61	5		00011796	02030	00012	1	40 DELAWARE RD
MARSH, III, ROBERT C & LORI B GANNO	41	23	4		00005111	103491	00329	2	17 DECATUR ST
MARSHALLECK, STEVEN R & ERIC W	122	72	2		00015078	03264	00007	2	23 PINE TREE LA
MARSHALL'S FARM MARKET & COUNTRY ST	90	57	5		00011330	02436	00126	3A	114 RTE 46
MARSHALL'S FARM MARKET & COUNTRY ST	90	57	5	Q0272	00011348	02436	00126	3B	114 RTE 46
MARSHALL'S FARM MARKET & COUNTRY ST	90	57	5.01		00011355	02436	00126	2	2 SYCAMORE LA
MARSHALL'S FARM MARKET & COUNTRY ST	91	57	18	Q0272	00011517	02436	00126	3B	130 RTE 46
MARTIN WILLIAM / PATRICIA BRINCK	16	5	32		00001692	01430	00021	2	40 MT PLEASANT RD
MARTIN, GARY	108	66	1.02		00013560	02421	00188	2	11 KOECK RD
MARTIN, PATRICK S & SHANNON	96	61	15.07		00012119	02636	00051	2	68 KNOWLTON RD
MARTIN, WILLIAM & VANHOOREBEKE, LOR	69	44	45		00008634	02870	00165	2	66 COUNTRYSIDE RD
MARTINELLI, KIMBERLY A	71	44.01	4		00008786	03294	00177	2	170 POLKVILLE RD
MARTINELLI, SUSAN A/METZGAR, ALAN J	13	5	12.03		00001420	03417	00066	2	420 RTE 94
MARTINEZ, CALVIN N	42	25	1		00005175	03198	00245	2	20 WASHINGTON ST
MARTINS, JOE & LISA	101	62	6.08		00015800	02059	00334	2	27 CENTERVILLE RD
MARTYNIUK, ROMAN M & EUFEMIA	9	3	63		00000988	01898	00261	3A	112 STONY BROOK RD
MARTYNIUK, ROMAN M & EUFEMIA	9	3	63	Q0070	00000995	01898	00261	3B	112 STONY BROOK RD
MARTYNIUK, ROMAN M, IDA & PETER J	10	3	63.03					2	114 STONY BROOK RD
MARTYNIUK, ROMAN M, IDA & PETER J	10	3	63.03	Q0070				3B	114 STONYBROOK RD
MASHREQI, HAMZA ADNAN/DAWOOD, MANEE	71	44.01	8		00008828	03266	00293	2	162 POLKVILLE RD
MASKER, BARRY	15	5	30		00001678	03081	00055	2	42 MT PLEASANT RD
MASKER, PHILIP W & KRISTIN	50	31	16.04		00006348	02463	00183	15F	194 VAIL RD
MASKER, PHILIP W & KRISTIN	50	31	16.04	QFARM	00006355	02463	00183	3B	194 VAIL RD
MASTEN EST C/O TRAUTMANN & ASSO	38	15	16.03		00004566			1	SUSQUEHANNA LA R.O.W.
MASTEN, BETTY ANN & KATHLEEN	37	15	6		00004414	02659	00013	2	35 DECATUR ST
MASTERS, MICHAEL WILLIAM	87	51	11.01		00010834	02940	00205	2	7 ROY ACE ST
MASTRELLI, CHRISTOPHER	40	21	4		00004943	03474	00286	2	3 COLUMBIA ST
MATAKITIS, RONALD & ELIZABETH	95	61	15		00012006	02050	00242	3A	76 KNOWLTON RD
MATAKITIS, RONALD & ELIZABETH	95	61	15	QFARM	00012006			3B	76 KNOWLTON RD
MATARAZZO, ROBERT & MARY	109	66	2.11		00013715	01306	00231	2	19 KOECK RD
MATHEZ, RENE	48	30	5	Q0200	00006073	02382	00292	3B	13 BRUGLER RD
MATHEZ, RENE	49	31	6	Q0200	00006179	02382	00292	3B	13 BRUGLER RD
MATHEZ, RENE	50	32	2		00006387	02382	00292	3A	527 RTE 94
MATHEZ, RENE	50	32	2	Q0200	00006394	02382	00292	3B	527 RTE 94
MATHEZ, RENE	51	32	3	Q0200	00006411	02382	00300	3B	527 RTE 94
MAXWELL, MICHELE	69	44	38		00008560	02653	00319	2	42 COUNTRYSIDE RD
MAZESKI, RALPH P & JUDY	25	8	5.01		00002865	01929	00332	2	43 HAINESBURG RIVER RD
MAZZA, JAMES M & STEFANIE L	108	66	1		00013539	02694	00001	3A	5 KOECK RD
MAZZA, JAMES M & STEFANIE L	108	66	1	QFARM	00013546	02694	00001	3B	5 KOECK RD
MAZZILLI, JOHN-CHARLES & VIRGINIA R	96	61	18.01		00012165	03222	00075	3A	120 KNOWLTON RD
MAZZILLI, JOHN-CHARLES & VIRGINIA R	96	61	18.01	Q0415	00012172	03222	00075	3B	KNOWLTON RD
MAZZILLI, JOHN-CHARLES	96	61	18		00012165	03222	00069	3A	116 KNOWLTON RD

Taxing District 13 Knowlton Twp

21 Warren County

Name of Owner Additional Owners	Page No.	Block No	Lot No.	Lot Qualifier	Account No.	Deed Book	Deed Page	Class	Property Location
MAZZILLI, JOHN-CHARLES	96	61	18	Q0415	0001217203222		00069	3B	116 KNOWLTON RD
MC GEEHIN, JAMES P	78	46.02	6		0000972601225		00101	2	22 KNOWLTON RD
MCCABE, DANIEL & ANDREA	54	34	23	Q0230	0000683803393		00108	3B	14 KILL RD
MCCABE, DANIEL & ANDREA	55	35	4.01	Q0230	0000695803393		00108	3B	16 KILL RD
MCCABE, DANIEL & ANDREA	56	37	3		0000702003393		00100	3A	17 KILL RD
MCCABE, DANIEL & ANDREA	56	37	3	Q0230	0001611303393		00100	3B	17 KILL RD
MCCABE, DANIEL & ANDREA	60	40	3	Q0230	0000735903393		00100	3B	35 KILL RD
MCCLAIN, LINDA	73	44.01	25		0000902803530		00339	2	15 COUNTRYSIDE RD
MCCONNELL, RYAN & AUMICK, KAREN & J	82	48	6		0001018203314		00167	2	35 RTE 46
MCCORMACK, CHRISTOPHER & JOANN	59	39	4.17		0001714902320		00009	2	11 MEADOW RIDGE ROAD
MCCORMACK, ROBERT & KATHLEEN	20	7	15.04		01668		00189	2	8 AUTUMN DRIVE
MCCRYSTAL, ROBERT GERARD & LAURIE A	72	44.01	19		0000896201406		00149	2	3 COUNTRYSIDE RD
MCGOVERN, MAUREEN P	107	65	2.12		0001342602096		00179	2	6 CEMETERY RD
MCGOVERN, STEPHEN	123	72	10		0001517301925		00118	1	3 PINE TREE LA
MCGOVERN, SUZANNE & STEPHEN	123	72	11		0001518001790		00045	2	1 PINE TREE LA
MCGROARTY, EDWARD F & PAMELA CLAUSE	68	44	30		0000848001619		00283	2	24 COUNTRYSIDE RD
MCGROARTY, PAMELA CLAUSE	67	44	13		0000830602074		00058	1	110 POLKVILLE RD
MCGUINNESS, RICHARD & KATHERINE	23	7	26.03		0000262502119		00348	2	14 HEMLOCK RD
MCKINLEY WILLIAM / MARRA LEONA	26	8	8.07		0001664201632		00117	2	3 WORTHINGTON ROAD
MCKINNEY, SEAN & MARY ANN	4	3	25		0000038502384		00295	2	5 HEMLOCK RD
MCLAIN, DOUGLAS	19	7	9.41		0000225503269		00317	2	23 OAK LANE RD
MCLAIN, GAYLE	114	68	11		00014187		00158	2	33 RAMSEYBURG RD
MCLAUGHLIN, SEAN P & COOK, MEGHAN E	13	5	12.02		0000141302289		00158	2	418 RTE 94
MCMAHON TRACY / CHRISTOPHER L SUNDA	106	65	2.05		0001339101140		00131	2	71 AUBLE RD
MCMAHON, MELANIE B	48	30	1.01				00166	2	1 BRUGLER RD
MCMAHON, NEIL J & ROBIN G	92	60	3		0001158800930		00277	2	8 CLARENCE ST
MCNALLY, LEO S & BERNADETTE E	7	3	41.04		0001689001671		00166	2	126 HAINESBURG RIVER RD
MCNINCH, ROBERT & JOAN	60	40	7	Q0002	00007415		00071	3B	130 VAIL RD
MCNINCH, ROBERT A	60	40	4	Q0002	0000736601646		00021	3A	120 VAIL RD
MCNINCH, ROBERT A	60	40	7		0000740801542		00221	3B	130 VAIL RD
MCNINCH, ROBERT A	60	40	9.01	Q0002	0000744702074		00285	3B	140 VAIL RD
MCNINCH, ROBERT A	60	40	9.05	Q0002	0000748602211		00280	3B	2 BRIDGE RD
MCNINCH, ROBERT A	61	40	9.06	Q0002	0000749302211		00280	3B	4 BRIDGE RD
MCNINCH, ROBERT A	61	40	9.07	Q0002	0000750302211		00280	3B	6 BRIDGE RD
MCNINCH, ROBERT A	61	40	9.08	Q0002	0000751002211		00227	3B	8 BRIDGE RD
MCNINCH, ROBERT A	61	40	9.09	Q0002	0000752802074		00233	3B	10 BRIDGE RD
MCNINCH, ROBERT A	61	40	9.10	Q0002	0000753502074		00239	3B	12 BRIDGE RD
MCNINCH, ROBERT A	61	40	9.11	Q0002	0000754202074		00302	3B	11 BRIDGE RD
MCNINCH, ROBERT A	68	44	29	Q0002	0000847200934		00063	1	22 COUNTRYSIDE RD
MEADOW RIDGE BUILDERS INC	57	39	4		0000726001429		00033	2	29 IVAN RD
MELILLO, DENNIS J & CANDICE	121	71	12	QFARM	0001499801119		0015864	3B	173 RTE 46
MELILLO, DENNIS J & CANDICE	121	71	12		00015864		00234	2	173 RTE 46
MENDOZA, NICOLAS/GANNY, RUTH MENDOZ	118	70	2.02		0001465203157		00234	2	4 OSMUN RD
MENGISEN, ROLAND & SELINA	25	8	2.01		0000281903324		00234	2	71 HAINESBURG RIVER RD
MENGISON ROLAND & SELINA	25	8	2.01	QFARM	0000282603324		00234	3B	71 HAINESBURG RIVER RD
MERRICK, DAVID	65	42	9	QFARM	0000801701790		00163	3B	195 VAIL RD
MERRITT, ALAN L & KAREN R	126	76	19		0001564902954		00263	2	18 RIVERVIEW AVE
METCALF, KENNETH & NINABETH	24	7.01	9.42		0000226201322		00299	2	12 OAK LANE RD
MEZZANOTTE, CHRISTOPHER & TARA	34	13	10.03		0000400502342		00189	2	59 STARK RD
MIGHELL, TYLER	41	23	5		0000512903176		00315	2	15 DECATUR ST
MILESKEY, JEFFREY/ZARETSKIE, ANGELA	43	27	1		0000532002485		00034	2	8 RTE 46
MILLER, HAROLD III	91	57	17		0001150001804		00153	2	26 WILLOW LA
MILLER, JOY	59	39	5.01		0000728502621		00217	2	31 IVAN RD
MILLER, JR, JAMES M & BRENDA	42	23	6		0000513603437		00024	3A	2 LOCUST ST
MILLINGTON REALTY LLC	114	68	10		0001415502810		00024	3B	39 RAMSEYBURG RD
MILLINGTON REALTY LLC	114	68	10	QFARM	0001416202810		00059	4A	39 RAMSEYBURG RD
MINTON REALTY LLC	83	48	13		0001024902790		00033	2	47 RTE 46
MINTON, JOHN	82	48	12		0001023103300		00033	2	45 RTE 46
MISASI, JOEL & GEORGINA	9	3	59		00000949		00255	3B	31 STAR LITE HILL RD
MISASI, JOEL & GEORGINA	9	3	59	QFARM	0000094903219		00331	2	31 STAR LITE HILL RD
MISERENDINO, ANTHONY & TRACY	6	3	36.06		0000064201834		00178	3B	9 SUMMER LA
MITCHELL ROBERT E & SANDRA	12	4	9	QFARM	0000126901617		00088	2	64 WISHING WELL RD
MITCHELL, ROBERT E & SANDRA	12	4	9				00246	3A	64 WISHING WELL RD
MOHAMMADI, MORSAL/SELOBYT, DEREK	4	3	23.03		0000036003391		00313	2	33 HEMLOCK RD
MOLINARI, MICHAEL & BEVERLY	114	68	12		0001419401278		00246	2	27 RAMSEYBURG RD
MOLNAR,, ERIC D & NICOLE L	106	65	1.04		02975		00246	2	95 AUBLE RD
MONACO, JOSEPH & GLYNN, KERI	28	8	23.01		0000327302079		00303	2	56 STARK RD

Taxing District 13 Knowlton Twp

21 Warren County

Name of Owner Additional Owners	Page No.	Block No	Lot No.	Lot Qualifier	Account No.	Deed Book	Deed Page	Class	Property Location
MONDRINOS, VERONICA	12	5	6			02450	00257	15F	67 WISHING WELL RD
MONDRINOS, VERONICA	13	5	6	Q0198	00001325	02450	00257	3B	67 WISHING WELL RD
MONDRINOS, VERONICA	13	5	6.01	Q0198		02450	00257	3B	WISHING WELL RD
MONTE, ROBERT W & KESCKES, ANN	41	21	9		0000499001	1758	00129	4A	1 CHURCH ST
MONTES, JOSE & CYNTHIA	56	37	4.07		00007091			2	106 VAIL RD
MONTES, JOSE R	37	15	10		0000445303	025	00238	1	20 COLUMBIA ST
MONTES, JOSE R	37	15	10.01		0000446003	025	00238	2	18 COLUMBIA ST
MOODY, CHRISTOPHER & SUZANNE	62	40	14		0000776801	1499	00155	2	41 STATION RD
MOONEY, JENNIFER J	20	7	15		0000234303	407	00033	2	2 AUTUMN RD
MOONEY, JOHN J	104	63	1.12		0001311201	1999	00098	2	43 AUBLE RD
MOONEY, ROBERT L & MARINA	41	22	2		0000504801	1535	00332	2	16 DECATUR ST
MOORE, MATTHEW T & CINDY M	123	72	12		0001519801	1664	00202	2	166 RTE 46
MORA VALVERDE, ROGER & TRACEY A	76	45.01	1.04		0001654701	1850	00220	2	7A KNOWLTON RD
MORE, ROBERT R & VANESSA	59	40	2			03186	00018	3A	25 STATION RD
MORE, ROBERT R & VANESSA	59	40	2	Q0342	0000730203	186	00018	3B	25 STATION RD
MORITZ, THOMAS & RHONDA	22	7	24.07		0000260001	1480	00055	2	8 HEMLOCK RD
MORRILL, THOMAS J & ELIZABETH	6	3	33		0000054701	1641	00001	2	100 HAINESBURG RIVER RD
MORRIS HARDIMAN / FARLEY PISAPIA	37	15	8		00004439			1	INDIAN HEAD LA R.O.W.
MORRO, JR, RICHARD & BRIANA J	108	66	1.03		0001357802	2686	00094	2	1 KOECK RD
MORRO, JR, RICHARD & BRIANA J	109	66	2.06		0001366602	2686	00094	1	83 KNOWLTON RD
MORROW, BRAD & DANIELLE	73	44.01	26		0000903503	171	00083	2	17 COUNTRYSIDE RD
MORTILLARO, JOSEPH/DAY, AMANDA	8	3	53		0000083603	225	00107	2	21 STAR LITE HILL RD
MOUNTAINSIDE PROPERTIES, LLC	45	28	23		0000570703	041	00036	2	3 RTE 46
MOWBRAY, THOMAS O	125	75	16		0001545501	1952	00219	2	30 N RIVERVIEW AVE
MOWREY LEWIS&DEBRA/ DOROTHY WINTERS	75	45	3		0000929001	1531	00224	2	21 KNOWLTON RD
MOY, JASPER	114	68	9.06	QFARM		03472	00028	3B	RAMSEYBURG RD
MULCH, CHRISTOPHER & DIANE	110	66	2.17		0001380301	1123	00235	3A	6 NIGHTINGALE RD
MULCH, CHRISTOPHER & DIANE	110	66	2.17	QFARM	0001381001	1123	00235	3B	6 NIGHTINGALE RD
MULLIGAN, MICHAEL K & JENNIFER	116	68	29.01		0001443701	1765	00259	2	129 KNOWLTON RD
MUNEM, RAZI H & LILA T	108	66	1.04		0001358503	128	00240	2	3 KOECK RD
MUNTZ, JOHN D	92	60	6		0001160501	1432	00109	2	33 VALLEY ST
MURPHY, THOMAS & CATHERINE	95	61	15.05		0001209103	278	00106	2	80 LIME KILN RD
MURRAY, DAVID	113	68	9	Q0274	0001412302	187	00192	3B	54 KOECK RD
MURRAY, DAVID	113	68	9.01	Q0274				3B	54A KOECK RD
MURRAY, DAVID	113	68	9.04		00014116			3A	54 KOECK RD
MURRAY, DAVID	113	68	9.04	Q0274				3B	54C KOECK RD
MURRAY, DAVID	113	68	9.05	Q0274				3B	54B KOECK RD
MURRAY, GREGORY & MARJORIE	126	76	16		0001561701	1918	00105	2	12 RIVERVIEW AVE
MURRAY, GREGORY J & MARJORIE	121	71	6					3A	40 SEREPTA RD
MURRAY, GREGORY J & MARJORIE	121	71	6	QFARM	0001493401	1362	00116	3B	40 SEREPTA RD
MURRAY, HUGH J & MARYANN	26	8	7		0000291403	164	00164	2	27 HAINESBURG RIVER RD
MURRAY, JOHN T & JAIME K	25	8	6		0000287202	403	00319	2	33 HAINESBURG RIVER RD
MURRAY, MARJORIE AKA MURRAY, MARJO	78	46.02	3		0000969103	197	00177	2	6 MAGNOLIA DR
MYRON S BAILEY & VALERIE L REV TRST	114	68	15.01	Q0013	00014250			3B	11 RAMSEYBURG RD
MYRON S BAILEY & VALERIE L REV TRST	114	68	15.01		00014243	710	343	3A	11 RAMSEYBURG RD
N.J. DEPT OF TRANSPORTATION	32	12	1		0000369000	0944	00226	15C	39 STARK RD
N.J. DEPT OF TRANSPORTATION	36	13	13		0000429100	0944	00226	15C	41 STARK RD
NAJAKA, BARRY & PIERCE, LORI	20	7	15.05			01701	00152	2	7 AUTUMN DRIVE
NAKONECHNY, ERIC/TROTTER, MARY	18	7	8		0000196702	2977	00198	2	9 MT PLEASANT RD
NAPOLEON ELIZABETH / R SCHMALZ	47	29	5		0000596101	1220	00246	1	24 BRUGLER RD
NAPOLEON ELIZABETH / R SCHMALZ	48	29	9		0000600201	1220	00246	1	24 WARRINGTON RD
NAPOLEON ELIZABETH / R SCHMALZ	48	31	2		0000612201	1220	00246	2	25 BRUGLER RD
NATIVE AMERICAN RECOVERY ASSET TRST	4	3	22	Q0008	0000032102	2735	00122	3B	39 HEMLOCK RD
NATIVE AMERICAN RECOVERY ASSET TRST	4	3	22.01	Q0008		02735	00122	3B	39 HEMLOCK RD
NATIVE AMERICAN RECOVERY ASSET TRST	16	7	1		0000177302	2735	00122	1	38 HEMLOCK RD
NATIVE AMERICAN RECOVERY ASSET TRST	16	7	1	Q0008		02735	00122	3B	38 HEMLOCK RD
NEARY, ARTHUR & AIMEE	62	40	9.23		0000766201	1815	00050	2	11 POPPYS CT
NEEB, DAVID M & KIMBERLY	95	61	13.05		0001195802	2333	00146	2	56 LIME KILN RD
NESTEROK, JOHN	43	27	4		0000535102	2726	00319	2	16 RTE 46
NEVILLE, GARY P	51	33	6		0000652401	1308	00278	1	2 STATION RD
NEVILLE, GARY P	54	34	26		0000689101	1308	00278	1	1 STATION RD
NEVILLE, GARY P	54	35	1		0000690101	1308	00278	1	13 STATION RD
NEVILLE, KENNETH & DAWN	54	35	2		0000691903	296	00001	2	11 STATION RD
NEVILLE, KENNETH & DAWN	54	35	2	QFARM	0001583203	296	00001	3B	11 STATION RD
NIEDZINSKI, EDWARD & DEBORAH	5	3	25.05		0000043402	2012	00219	2	3 HEMLOCK RD
NIGRO, PATRICE S/COBB, MICHAEL	85	48	30		0001054503	476	00315	2	19 DELAWARE RD
NIGRO, PATRICE S/COBB, MICHAEL	85	48	30.01		0001055203	479	00197	1	17 DELAWARE RD

Taxing District 13 Knowlton Twp

21 Warren County

Name of Owner Additional Owners	Page No.	Block No	Lot No.	Lot Qualifier	Account No.	Deed Book	Deed Page	Class	Property Location
NIGRO, PATRICE S/COBB, MICHAEL	93	61	1.01		0001174003476		00315	1	20 DELAWARE RD
NILSON, ARTHUR J, ROSLYN W & THOMAS	90	57	4		0001132303381		00298	2	104 RTE 46
NIX, ANDREW & O'CONNOR, MARY	24	7.01	9.44		0000228703400		00232	2	8 OAK LANE RD
NJ-AMERICAN WATER GEN TAX DEPT	33	12	16.01	BLDG				4A	18 SIMPSON RD
NOLAN JAMES F / ARLENE M CALNAN	44	27	11		0000543201038		00342	1	30 RTE 46
NORIN, ERIK M & KATHLEEN G	106	65	2		0001334501561		00347	2	16 HONEY RUN RD
NORTON, JOHN	93	61	6		0001180601370		00072	2	4 LIME KILN RD
NORWICKE, GARY J & MELISSA	75	45	10		0000939501667		00142	2	32 CENTERVILLE RD
NOTO, YASMINE MARTINEZ	68	44	23		0000841902389		00080	2	10 COUNTRYSIDE RD
NOVACK, DANIEL	113	68	8		0001408102049		00100	3A	60 KOECK RD
NOWATKOWSKI, STEPHEN JOSEPH	45	28	14		0000562603096		00063	2	15 RTE 46
NOWEL, EDWARD & CHRISTINE	49	31	13		0000626701889		00009	2	5 LEARN RD
NUZZETTI, DANIEL J & RACHEL E	101	62	6.06		0001281702625		00189	2	35 CENTERVILLE RD
OAKES, MICHAEL & ANNE	58	39	4.08		0001705003507		00226	2	12 MEADOW RIDGE ROAD
OCCHIUFFO, TANYA	57	39	1.01		0000717202632		00285	2	121 VAIL RD
OCHOA, MILTON RENE	14	5	24		0000156503531		00140	2	470 RTE 94
OEFELIN MELISSA / AL WARTMAN III	68	44	26		0000844001432		00016	2	16 COUNTRYSIDE RD
OLIVEIRA, JOSE & JENNY	59	40	2.02		0000732702239		00334	2	49 KILL RD
O'NEIL, PATRICIA L	79	47	5.02		0000982101723		00140	2	115 LINABERRY RD
O'NEILL, KEVIN & REBECCA	35	13	10.19		0000416402966		00153	2	13 VICTORIA CROSSING RD
O'NEILL, KEVIN H & REBECCA A	37	15	4		0000440701928		00230	2	37 DECATUR ST
O'NEILL, THOMAS V & NANCY E	87	51	11		00010827 555		265	2	9 ROY ACE ST
OPALINSKI, BARTEK, TARA, MAREK & AL	26	8	10		0000300103341		00192	2	7 HAINESBURG RIVER RD
O'REILLY, WILLIAM & DONNA	100	62	2		00012655 707		314	2	90 AUBLE RD
ORPEN, WILLIAM CLARK	27	8	11		00003019			2	5 HAINESBURG RIVER RD
ORR, LOGAN, DAVID LENNON & CYNTHIA	66	43	8			03484	00267	2	8 BRANDS RD
ORTIZ, ERNESTO & SONIA	43	27	9		0000541803026		00156	2	26 RTE 46
OSMUN RONALD J & MERRILANE	99	62	1.04		0001253501501		00010	2	96 AUBLE RD
OSMUN, JOHN C & CATHERINE G	31	11	13		0000360401514		00077	2	616 RTE 94
OSMUN, JOHN C & CATHERINE G	79	47	9		00009892			2	77 LIME KILN RD
OSMUN-NEUWIRTH, JESSICA C/NEUWIRTH, E	80	47	10.01		0000991001848		00298	2	73 LIME KILN RD
OTINSKY, KATHY & MICHAEL	92	60	4		0001159502727		00205	2	6 CLARENCE ST
OUR WISHING WELL LLC	12	4	8	Q0005	0000125103385		00282	3B	62 WISHING WELL RD
OUR WISHING WELL LLC	13	5	7	Q0005	0000133203385		00282	3B	65 WISHING WELL RD
OUR WISHING WELL LLC	16	5	33		0000170203385		00282	3A	62 MT PLEASANT RD
OUR WISHING WELL LLC	16	5	33	Q0005	0000171003385		00282	3B	62 MT PLEASANT RD
OVERPECK, SARAH	66	43	6		0000812002517		00040	2	4 BRANDS RD
OWNER UNKNOWN C/O S AGIN	98	61	39		00012447			2	12 ANN ST
OZDEN, THOMAS	34	13	4		0000391803057		00150	2	109 HAINESBURG RIVER RD
PAGLIA, PETER & CAROL ANN	110	67	1.02					2	55 KOECK RD
PAGLIA, PETER	111	67	1.05	Q0079	00016755			3B	47 KOECK RD
PAGLIA, PETER	111	67	1.06		00016755			3A	49 KOECK RD
PAGLIA, PETER	111	67	1.06	Q0079	00016755			3B	49 KOECK RD
PAGLIA, PETER	111	67	1.07	Q0079	00016755			3B	45 KOECK RD
PAGOULATOS, ANDREW & MONICA	107	65	2.09		0001622602167		00147	2	10 HONEY RUN RD
PAKNIS, WILLIAM J & GLORIA T	50	31	16		0000629902294		00086	2	40 WARRINGTON RD
PALUMBO, JR, JOSEPH	23	7	28.01		0000273803132		00181	2	28 HEMLOCK RD
PANKRATIEV, SERGEY & HRYNIVETSKAYA	58	39	4.15		0001712403166		00032	1	15 MEADOW RIDGE ROAD
PARADA, ANDRES	125	76	11		0001556802755		00228	2	2 RIVERVIEW AVE
PARK PLACE GARDENS LLC	90	57	3		0001131603154		00202	4A	100 RTE 46
PARK, MICHAEL D & JENNIFER L	19	7	9.38		0000222303010		00238	2	17 OAK LANE RD
PARTYKA, JENNIFER & JASON	70	44	51		0000869803021		00250	2	10 IVAN RD
PASCALLI, ESTELLE	61	40	9.15		0000758103511		00331	1	3 BRIDGE RD
PASELER, HEIDI & RICHARD	56	36	3		0001643401899		00006	2	54 KILL RD
PASS, ALBERT J & NOMSA M N	75	45	7.01		0000937001387		00292	2	14 CENTERVILLE RD
PASS, ALBERT J & NOMSA M N	102	62	8		0001285601387		00292	1	15 CENTERVILLE RD
PAUL JANE	115	68	24		00014324			2	159 KNOWLTON RD
PAUL, MARK S	39	16	4		0000464702120		00070	2	44 DECATUR ST
PAXOS, JOHN	84	48	23.01		0001040003541		00301	2	55 DELAWARE RD
PEACEFUL VALLEY FARMS, LLC	102	62	11.02	Q0430				3B	AUBLE RD
PEARSON, DANIEL J	72	44.01	22		0000899401705		00273	2	9 COUNTRYSIDE RD
PECK, PETER M & THERESA	94	61	13			02219	00107	2	62 LIME KILN RD
PECK, PETER M & THERESA	94	61	13	QFARM	0001190102219		00107	3B	62 LIME KILN RD
PEDERSEN, STEVEN & ALICIA	103	63	1.08		0001307002873		00204	2	51 AUBLE RD
PEIST, PHILIP M & CYNTHIA A COLEMAN	76	45.01	4		0000948301231		00193	2	17 KNOWLTON RD
PELIZZONI, CELESTE, PETER, ET ALS	124	75	1		0001531003377		00209	2	2 N RIVERVIEW AVE
PELOSI, CHRISTOPHER JAMES	31	11	11		0000358702890		00007	2	612 RTE 94

Taxing District 13 Knowlton Twp

21 Warren County

Name of Owner Additional Owners	Page No.	Block No	Lot No.	Lot Qualifier	Account No.	Deed Book	Deed Page	Class	Property Location
PENN JERSEY TOWING & RECOVERY, LLC	52	34	16.01		0000670003305		00232	2	439 RTE 94
PENN, JR, MICHAEL J & JUDITH	74	44.01	46.02		0000925003353		00131	1	139 VAIL RD
PENN, JUDITH L & KATIE	68	44	27		0000845802713		00023	2	18 COUNTRYSIDE RD
PENN, MICHAEL & JUDITH	74	44.01	46.03		0000926802219		00309	2	141 VAIL RD
PEREZ, ERIC	38	15	15		0000451002697		00286	2	11 SUSQUEHANNA LA
PEREZ, JR, CARLOS	4	3	25.01		0000039202582		00013	2	17 HEMLOCK RD
PERNA, VINCENT J & REBECCA E	95	61	15.04		0001207701042		00057	3A	60 KNOWLTON RD
PERNA, VINCENT J & REBECCA E	95	61	15.04	QFARM				3B	60 KNOWLTON RD
PERRONE, MARK & DAWN	76	45.01	3		0000947601951		00309	2	15 KNOWLTON RD
PETERSON, ROBERT T & BARBARA	43	26	4		0000529501254		00265	2	2 WASHINGTON ST
PETRAKIAN, EDWARD & CARLA	42	25	5		0000522401092		00022	2	12 WASHINGTON ST
PETRETTA, MICHAEL	109	66	2.10		0001370802672		00043	1	21 KOECK RD
PETROCY, JOHN C & DEBORAH J	109	66	2.03		0001363401610		00071	2	13 KOECK RD
PETROLL, BRIAN & KAREN	78	46.02	4		0000970102133		00298	2	4 MAGNOLIA DR
PFEIFFER, DEREK	44	28	4.02		0000554503195		00177	1	11 WALNUT RD
PICINICH, DAVID J	50	31	14		0000627403083		00160	2	3 LEARN RD
PIKE, ANNIE ALEXANDRA	2	3	10		0000016001361		00164	2	73 MT PLEASANT RD
PINA, PAOLA & CARLOS H	58	39	4.12		0001709003075		00071	2	20 MEADOW RIDGE ROAD
PIPHER, BRUCE & NANCY W	110	66	2.18		0001382801198		00132	2	26 NIGHTINGALE RD
PISCOYA, JOSE/WITTEICH, RONNI	66	43	7		02972		00141	2	10 BRANDS RD
PITA, CARLOS A & JACQUELIN D	36	13.01	10.27		0000424502799		00119	2	15 ALPINE/SHORT HILLS RD
PLATE, PEGGY-JO	9	3	56		0000086802788		00075	2	27 STAR LITE HILL RD
PLATEK, DANIEL & KELLY	8	3	44.02		01758		00069	2	10 STAR LITE HILL ROAD
PLUNKETT, EILEEN & RICHARD	77	46	10		0000961303532		00117	2	42 KNOWLTON RD
PLUNKETT, EILEEN & RICHARD	91	57	14		0001147502296		00128	2	20 WILLOW LA
PLUNKETT, EILEEN & RICHARD	92	57	18.02		0001153102296		00128	2	19 WILLOW LA
PLUNKETT, PATRICK & MAUREEN	77	46	3.01		0000954003313		00060	2	40 KNOWLTON RD
PLUNKETT, RICHARD & EILEEN H	77	46	11		0000962002917		00249	4A	104 LINABERRY RD
PLUNKETT, RICHARD & EILEEN	100	62	2.02		00012670			2	94 AUBLE RD
PMG NEW JERSEY II, LLC	45	28	8		0000557702573		00043	4A	25 RTE 46
POHL LIVING TRUST	78	46.02	5		0000971901672		00146	2	2 MAGNOLIA DR
POHL, HELMUT W & THERESA G	80	47	12.05		0001695603106		00210	2	55 LIME KILN RD
POMPONIO, SHEREEN	88	53	3		0001102702033		00071	2	3 CHARLES ST
PONCZEK, MATTHEW	52	34	5		0000658803153		00167	2	485 RTE 94
POPE REAL ESTATE INVESTMENTS LLC	55	35	5		03240		00034	1	18 KILL RD
POSTMA, SINT & CHRISTINA	8	3	45		0000077001377		00301	2	7 STAR LITE HILL RD
POWELL, DAVID J & KAY E	34	13	9		0000396401101		00247	2	65 STARK RD
PRICE, KECIA/OLSON, KRISTEN	94	61	10	Q0420	0001186003163		00098	3B	22 LIME KILN RD
PRICE, KECIA/OLSON, KRISTEN	96	61	22		0001222103166		00243	3A	142 KNOWLTON RD
PRICE, KECIA/OLSON, KRISTEN	97	61	22	Q0420	0001223903166		00243	3B	142 KNOWLTON RD
PRICE, KECIA/OLSON, KRISTEN	98	61	43	Q0420	0001618403163		00098	3B	4 DELAWARE RD
PROSPERO, EUGENE R	75	45	5		0000932402371		00323	2	36 CENTERVILLE RD
PROSSER, RODNEY & BARBARA	22	7	24.06		0000259001835		00154	2	8A HEMLOCK RD
PROVENCHER, ROBERT, JOANNE, DIANE	31	11	9		0000355501726		00062	3A	600 RTE 94
PROVENCHER, ROBERT, JOANNE, DIANE	31	11	9	Q0140	0000356201726		00062	3B	600 RTE 94
PROVENCHER, ROBERT, JOANNE, DIANE	32	12	4	Q0140	0000374901726		00062	3B	25 STARK RD
PROVENCHER, ROBERT	59	39	4.20		0001717002495		00121	2	5 MEADOW RIDGE ROAD
PULSINELLI, MICHAEL D & AMANDA L	35	13	10.20		0000417103071		00003	2	11 VICTORIA CROSSING RD
PULSINELLI, MICHAEL D & AMANDALINN	93	61	1		0001172503530		00140	3A	16 DELAWARE RD
PULSINELLI, MICHAEL D & AMANDALINN	93	61	1	QFARM	03530		00140	3B	16 DELAWARE RD
PYNE JAMES J / PEIN JOY M	19	7	9.33		0000217401565		00279	2	7 OAK LANE RD
QUADE, TYRUS & BRIDGET D V	20	7	14		0000233603130		00118	2	480 RTE 94
QUALITY HARVEST FARM LLC	94	61	12		03280		00175	3A	36 LIME KILN RD
QUALITY HARVEST FARM LLC	94	61	12	Q0350	0001189103280		00175	3B	36 LIME KILN RD
QUICK, RALPH SR & SCHARLEIN	46	28.01	9		0000587301728		00041	2	31 WARRINGTON RD
QUICK, SAMANTHA M	63	41	4		0000779001921		00232	2	46 STATION RD
QUINN, RONALD D & PATRICIA G	22	7	24.02		00002551			2	72 HAINESBURG RIVER RD
QUINN, RONALD T	72	44.01	20		0000897002214		00214	2	5 COUNTRYSIDE RD
R LOWENSTEIN TRUST	47	28.01	11		0000590801396		00134	1	39 WARRINGTON RD
RABINOWITZ, PETER S & JANET P	57	39	1.02		0000718002209		00041	2	15 IVAN RD
RABINOWITZ, S & J/SUTTON, R & C	101	62	6.11		03171		00038	2	33A CENTERVILLE RD
RADWIN, TODD	109	66	2.04		0001364101793		00161	2	15 KOECK RD
RADZINSKY, ELENA	74	44.01	41		0000918702371		00151	2	53 COUNTRYSIDE RD
RAFALCO, DEBBIE LYNN	126	76	18		0001563102475		00048	2	16 RIVERVIEW AVE
RAINFORTH, EMMA	81	47	15		0001002302371		00294	3A	11 LIME KILN RD
RAINFORTH, EMMA	81	47	15	Q0429	00010023			3B	11 LIME KILN RD
RAINFORTH, EMMA	81	47	15.01	Q0429	03163		00238	3B	15 LIME KILN RD

Taxing District 13 Knowlton Twp

21 Warren County

Name of Owner Additional Owners	Page No.	Block No	Lot No.	Lot Qualifier	Account No.	Deed Book	Deed Page	Class	Property Location
RAINFORTH, EMMA	94	61	9	Q0429	0001185202816		00054	3A	16 LIME KILN RD
RAMM, FREDRICK C III & TERRY L	21	7	17.05		0000244901523		00312	2	12 HAINESBURG RIVER RD
RAMOS, JASMIN ARLENE/DIAZ, CARMEN	123	74	8		0001530303336		00015	2	25 N RIVERVIEW AVE
RAMTHUN, CALEB JON	29	8	26		0000330803466		00235	2	64 STARK RD
RANGE, CINDY L	67	44	17		0000835200994		00299	2	128 POLKVILLE RD
RANGE, PHYLLIS	99	62	1.05		0001254202694		00239	2	67 KNOWLTON RD
RAPHAELS, JEFFREY M & SUZANNE	27	8	22.02		0000312101477		00114	2	6 WOODRUFF WAY
RAQUET, SEAN	21	7	18.01		0000246303427		00312	2	18 HAINESBURG RIVER RD
RATAJCZAK, DAVID E & PAUL M	120	71	2.01		00014846			1	22 RAMSEYBURG RD
READ, ROBERT L & HELENA	8	3	52		0000082901217		00210	2	19 STAR LITE HILL RD
READ, RONNIE H & LINDA J	40	20	4		0000485501749		00184	2	25 DECATUR ST
REBER, JON B & KIMBERLY A	119	70	2.09		00016522			2	5 COLLINSWOOD LANE
REBER, JON B & KIMBERLY A	119	70	2.09	QFARM	0001472601267		00079	3B	OSMUN RD REAR
REHE, RICHARD J & CANDANCE J	50	31	16.03		0000633001889		00288	2	42 WARRINGTON RD
REIDEL, CHARLES C & DONNA M	34	13	10		0000397101235		00127	2	43 STARK RD
REIDMILLER, RICHARD A & DANIELLE	28	8	22.14		0000324101604		00294	3A	3 WOODRUFF WAY
REIDMILLER, RICHARD A & DANIELLE	28	8	22.14	QFARM				3B	3 WOODRUFF WAY
REIGER HOLDINGS LLC	13	5	12.01		0000140602723		00181	2	416 RTE 94
REIGER HOLDINGS LLC	31	11	12		0000359402888		00102	2	614 RTE 94
REILLY, ROBERT W	73	44.01	35		0000912301907		00166	2	35 COUNTRYSIDE RD
REMY, JOHN	17	7	6.01		0000192803444		00010	2	15 MT PLEASANT RD
RENTAL CLICK, LLC C/O OZMAN	90	55	11		0001121003492		00075	2	12 CLINTON ST
RESOTKA, MICHAEL	40	21	1		0000491103181		00310	2	9 COLUMBIA ST
REYNOLDS, STEVEN J & HEATHER E	99	62	1.08		0001257403110		00168	3A	80 AUBLE RD
REYNOLDS, STEVEN J & HEATHER E	99	62	1.08	QFARM				3B	80 AUBLE RD
RHCL ASSOCIATES LLC	120	71	4	Q0530	0001489201443		00322	3B	40 RAMSEYBURG RD
RHCL ASSOCIATES LLC	120	71	5		0001490201443		00316	3A	28 SEREPTA RD
RHCL ASSOCIATES LLC	121	71	5	Q0530	0001491001443		00316	3B	28 SEREPTA RD
RIBEIRO, ANDRE	20	7	15.08			03507	00346	2	1 AUTUMN DRIVE
RICE RAY INC	57	39	4.01		00016988			1	27 IVAN RD
RICE RAY INC	57	39	4.02		00016995			1	25 IVAN RD
RICE RAY INC	66	44	6		0000822501379		00180	1	28 IVAN RD
RICKARD, ROBIN E & DEAN A	97	61	27.01		0001576901941		00343	2	160 KNOWLTON RD
RIGGS, TRAVIS C/O JERRE	59	39	5	QFARM	0000727802578		00058	3B	33 IVAN RD
RIGHT DISH ENTERPRISES, INC	5	3	28		0000047303280		00015	3A	88 HAINESBURG RIVER RD
RIGHT DISH ENTERPRISES, INC	5	3	28	QFARM	0000048003280		00015	3B	88 HAINESBURG RIVER RD
RINALDI, SUSAN MARGARET	35	13	10.07		0000404403500		00051	2	61 STARK RD
RING, STUART M MD	54	34	25		00006860			3A	461 RTE 94
RING, STUART M MD	54	34	25	QFARM	00006877			3B	461 RTE 94
RINGENARY, MARK	88	53	4		0001103402596		00251	2	60 VALLEY ST
RIOS, ADRIANA R GUIDO & DELEON, JUA	31	11	17		0000364303119		00192	2	632 RTE 94
RIOS, ADRIANA R GUIDO & DELEON, JUA	31	11	18		0000365003119		00192	1	634 RTE 94
RITTER, PAUL & DEBORAH	80	47	12.04					2	LIME KILN RD
ROBBINS, JR, GERALD	74	44.01	39		0000916202693		00001	2	47 COUNTRYSIDE RD
ROBERTSON, LISA A & BAUM, RAYMOND L	90	57	2		0001130903364		00243	2	3 FERRY ST
ROCHETTE, DONNA & RONALD W	72	44.01	23		0000900303177		00246	2	11 COUNTRYSIDE RD
RODRIGUES SERGIO	24	7.01	9.30		0000214203239		00086	2	6 OAK LANE RD
RODRIGUEZ CHARLIE & MILCA	84	48	25		0001044003442		00276	2	41 DELAWARE RD
ROGAUSKAS, JAMES F & FLORENCE L	126	76	17		0001562401435		00064	2	14 RIVERVIEW AVE
ROGERS, HENRY/LOGAN, KRISTINE	40	21	5		0000495002709		00094	2	1 COLUMBIA ST
ROGERS, RICHARD D SR	102	62	11	Q0430	0001288801933		00014	3B	24 AUBLE RD
ROGERS, RICHARD D SR	102	62	11.01	Q0430				3B	AUBLE RD
ROGERS, RICHARD D SR	102	62	11.03	Q0430				3B	AUBLE RD
ROGERS, RICHARD D	100	62	3		00012687 604		232	3A	43 KNOWLTON RD
ROGERS, RICHARD D	100	62	3	Q0430	00012694 604		232	3B	43 KNOWLTON RD
ROGERS, RICHARD D	100	62	6	Q0430	0001274301001		00007	3B	29 KNOWLTON RD
ROGERS, RICHARD D	101	62	6.05	Q0430				3B	CENTERVILLE RD
ROGERS, RICHARD D	102	62	14	Q0430	00012951			3B	58 AUBLE RD
ROJAS, OSCAR	51	33	4		0000650001775		00013	4A	503 RTE 94
ROLON, MICHAEL & RUDD, SHANA	92	60	8.01		0001163703385		00205	2	27 VALLEY ST
ROLPH, WAYNE C & KATHLEEN A	68	44	21		0000839100935		00016	2	6 COUNTRYSIDE RD
RONG, HAN/WU, JIPING	15	5	29.01		0000166003533		00034	3A	44 MT PLEASANT RD
RONG, HAN/WU, JIPING	15	5	29.01	QFARM	0000166003533		00034	3B	44 MT PLEASANT RD
ROONEY, PATRICK	82	48	2		0001014303091		00306	1	4 WALNUT RD
ROPEK, MARK E & MARY ANN	69	44	34		0000852102281		00007	2	32 COUNTRYSIDE RD
ROSAMILIA ERIKA & BROWN BRIAN	15	5	28.05					2	38 MT PLEASANT RD
ROSSWOG, MARY ELIZABETH	68	44	19		0000837702812		00007	2	2 COUNTRYSIDE RD

Taxing District 13 Knowlton Twp

21 Warren County

Name of Owner Additional Owners	Page No.	Block No	Lot No.	Lot Qualifier	Account No.	Deed Book	Deed Page	Class	Property Location
ROTHSTEIN, SCOTT	21	7	17.03		0000242402512		00199	2	8 HAINESBURG RIVER RD
ROWE CAROL	88	52	3		00010979			2	61 VALLEY ST
RTO OF AMERICA, LLC	16	6	1.01		0000174103064		00302	4A	410 RTE 94
RUBIL, BRITTANI & DALIBOR	105	64	2.04		0001327103029		00294	2	23 NIGHTINGALE RD
RUDDY, FRANK & CAROL	27	8	22.01		0000311401636		00292	2	4 WOODRUFF WAY
RUDDY, FRANK & CAROL	81	47	16		0001004802605		00130	3A	48 DELAWARE RD
RUDDY, FRANK & CAROL	81	47	16	Q0350	0001005502605		00130	3B	48 DELAWARE RD
RUDDY, FRANK & CAROL	81	47	18		0001007003434		00318	1	46 DELAWARE RD
RUDDY, FRANK & CAROL	84	48	24	Q0350	0001043202605		00130	3B	51 DELAWARE RD
RUSIN, CHRISTINE L & PETER THOMAS	90	57	6		0001136201201		00024	2	4 SYCAMORE LA
RUSSO, ROBERT & BEATRICE	73	44.01	27		0000904201112		00115	2	19 COUNTRYSIDE RD
RUSSO, VINCENT & ERICA	39	19	2		0000478103084		00213	2	29 WASHINGTON ST
RUSSOMANNO, ANTHONY & CHERYL	122	72	4		0001509202021		00064	2	19 PINE TREE LA
RUSSOMANNO, ANTHONY & CHERYL	123	74	5		0001528601856		00277	2	15 N RIVERVIEW AVE
RUSWEILER, PAMELA K	42	25	3		0000520002645		00336	2	5 DECATUR ST
RYAN, CHRISTINE	68	44	31		0000849703487		00102	2	26 COUNTRYSIDE RD
RYBICKI, ROBERT & LORI	58	39	4.09		0001706803496		00265	2	14 MEADOW RIDGE ROAD
SALAMA, DOAA	36	13	10.22		0000419603247		00088	2	7 VICTORIA CROSSING RD
SANCHEZ ALBERTO	3	3	13	QFARM	0000022602480		00160	3B	5 QUARRY RD
SANCHEZ, ALBERTO & MILAGROS	3	3	13		0000021902989		00025	3A	5 QUARRY RD
SANCHEZ, ORLANDO	69	44	44		0000862703028		00336	2	64 COUNTRYSIDE RD
SANDRIAN, ELLEN LEE C/O A DALENA	66	43.02	1		0000816901559		00171	1	2 BRANDS RD
SANTINI, JANE M	82	48	10		0001022401489		00271	4A	43 RTE 46
SANTORO, JR, RICHARD J & MICHELLE H	27	8	16		0000305803467		00082	2	506 RTE 94
SANTORO, KIMBERLY	106	65	2.04		0001338403059		00205	2	20 HONEY RUN RD
SANTORO, PAUL & LISA	56	37	4.05		0000707701590		00264	2	102 VAIL RD
SAUCK, ALAN & EDITH	104	63	3		0001318302000		00019	2	31 AUBLE RD
SAVACOOOL, MARK S	114	68	14		0001421103344		00202	2	17 RAMSEYBURG RD
SAVACOOOL, MARK S	114	68	15		0001422903344		00202	3A	13 RAMSEYBURG RD
SAVACOOOL, MARK S	114	68	15	Q0300		00000	00000	3B	13 RAMSEYBURG RD
SAVACOOOL, MARK S	120	71	3		0001487803344		00202	3B	24 RAMSEYBURG RD
SAYRE EDWARD L & KAREN L	74	44.01	42		0000919400970		00166	2	57 COUNTRYSIDE RD
SBA MONARCH TWRS TX DEPT NJ41469-A	78	46.02	7	T01				4A	20 KNOWLTON RD
SCALISE, ANGELA & JOHN	28	8	22.11		0000321003495		00123	2	9 WOODRUFF WAY
SCARMACK, JOSEPH E & KERRY	100	62	6.01		0001275001858		00170	2	29 CENTERVILLE RD
SCHECHTER, SCOTT	18	7	9.13		0000209303314		00117	2	10 NORTH TERRACE RD
SCHICK, LYNN A	73	44.01	24		0000901002094		00057	2	13 COUNTRYSIDE RD
SCHILLING, HERBERT H & JENNIFER W	107	65	2.18	QFARM	0001624003338		00111	3B	63 AUBLE RD
SCHMIDT, DONALD R & KATHLEEN M	96	61	15.08		0001212601441		00199	2	66 KNOWLTON RD
SCHMIDT, STEVEN M & JULIA M	28	8	22.12		0000322701465		00078	2	7 WOODRUFF WAY
SCHMITT, VICTOR A/ALLEN, KELLY P	111	67	6			03070	00070	2	33 KOECK ROAD
SCHNABEL, CHRISTOPHER & GABRIELLE C	115	68	20		0001429003489		00244	2	171 KNOWLTON RD
SCOTT, GEORGE D & SARA A SACHS	89	55	5		0001116102791		00140	2	41 VALLEY ST
SCOTTODICARLO, GUISEPPE & VERONICA	96	61	19		00012180			3A	130 KNOWLTON RD
SCOTTODICARLO, GUISEPPE & VERONICA	96	61	19	QFARM	00012197			3B	130 KNOWLTON RD
SCRICCO, MATTHEW & AMANDA	104	63	1.16		0001315103453		00310	2	7 CEMETERY RD
SCULLY, ALOYSIUS & TAMARA	63	41	8		0000781702006		00135	2	160 VAIL RD
SEDLAK, RICHARD P	37	15	7		0000442103022		00026	2	33 DECATUR ST
SEEGER, GARY & VICKIE J	109	66	2.09		0001369802085		00234	2	25 KOECK RD
SEMPRUCH, JOZEF	101	62	6.07		0001282401612		00329	2	25 CENTERVILLE RD
SEMPRUCH, SYLWESTER & MONIKA	101	62	6.13			03193	00061	2	31A CENTERVILLE RD
SERRANO, JR, ANTONIO	44	27	10		0000542503429		00042	2	28 RTE 46
SEVERINO LIVING TRUST	94	61	8		0001183802636		00186	3A	10 LIME KILN RD
SEVERINO LIVING TRUST	94	61	8	QFARM		02636	00186	3B	10 LIME KILN ROAD
SHABAAN, ADEL	44	27	12		0000544003038		00050	2	32 RTE 46
SHADOW RIVER, LLC	84	48	23		0010390 03442		00001	3A	59 DELAWARE RD
SHADOW RIVER, LLC	84	48	23	QFARM	0001039003442		00001	3B	59 DELAWARE RD
SHATTUCK, LOLA C & RICKY E	63	41	8.05		0000786301222		00218	2	164 VAIL RD
SHATTUCK, RICKY E & LOLA C	63	41	8.04		0000785603099		00022	1	166 VAIL RD
SHENEMAN, DONALD F JR & SARA	105	64	2.01		0001324001690		00291	2	29 NIGHTINGALE RD
SHERRER, MICHAEL & JAIME	62	40	9.24		0000767002072		00200	2	9 POPPYS CT
SHEVCHENKO, OLGA	52	34	14		0000667602550		00275	2	453 RTE 94
SHICK, HERBERT W & KATHAREEN	93	61	4		0001177102089		00198	2	38 DELAWARE RD
SHICK, HERBERT W. & KATHAREEN E.	93	61	4.01		00011789			2	36 DELAWARE RD
SHIPPS, DEBRA L	62	40	12		0000774301918		00103	2	45 STATION RD
SHRAMKO BRANDA	63	41	1.02	QFARM				3B	STATION RD
SHRAMKO, BRENDA L	63	41	1.02			02557	00188	2	30 STATION RD

Taxing District 13 Knowlton Twp

21 Warren County

Name of Owner Additional Owners	Page No.	Block No	Lot No.	Lot Qualifier	Account No.	Deed Book	Deed Page	Class	Property Location
SHREE NATHGHT CORP	93	60	11		0001168301856		00091	4A	89 RTE 46
SHUMATE BRYON S / LONG ADRIENNE	68	44	18		0000836001311		00008	2	130 POLKVILLE RD
SHUSTER, CARL I & SUSAN L	118	70	2.01		00014645 549		136	2	2 OSMUN RD
SICILIANO, ALBERT & LINDA	12	4	9.01					2	68 WISHING WELL RD
SICILIANO, ALBERT & LINDA	12	4	9.01	QFARM				3B	68 WISHING WELL RD
SIEBENS, LISA M	70	44	52		0000870802864		00135	2	12 IVAN RD
SIKORA, JOHN E & LILLIAN H	91	57	15		00011482 638		98	2	22 WILLOW LA
SILVA, NELSON & MELISSA A	118	69	4.06		0001599102989		00095	3A	15 OSMUN RD
SILVA, NELSON & MELISSA A	118	69	4.06	Q0441	00015991			3B	15 OSMUN RD
SILVA, NELSON & MELISSA A	118	69	4.07	Q0441		02990	00306	3B	13 OSMUN ROAD
SIMMONS, PHILLIP	89	54	4		0001108003371		00226	2	6 CHARLES ST
SIMON, MICHAEL J	20	7	12		0000231103200		00058	2	476 RTE 94
SIMON, MICHAEL J	51	34	2		0000655603200		00058	1	493 RTE 94
SIMON, MICHAEL	20	7	13		0000232901782		00045	2	478 RTE 94
SIMON, MICHAEL	51	34	1		0000654901782		00049	4A	495 RTE 94
SIMPSON ROAD PROJECT MANGAGER LLC	37	14	1		0000432602600		00285	4B	17-19 SIMPSON RD
SINGH, JASVINDER	14	5	19		0000151903238		00159	2	458 RTE 94
SIROKY, SANDRA	83	48	15.01		0001026302160		00264	2	22 WALNUT RD
SMARACKO, STELLA	57	39	1.07	QFARM				3B	IVAN ROAD
SMITH GUN CLUB C/O MARK ODENHEIMER	11	4	6	QFARM	0000123701184		00068	3B	52 WISHING WELL RD
SMITH NATHAN & JANIS I	83	48	15	QFARM	0001027003416		00129	3B	28 WALNUT RD
SMITH NATHAN J & JANIS	83	48	15			03416	00129	3A	28 WALNUT RD
SMITH, BRETT C & ROBYN J	116	68	29.02	QFARM		02231	00166	3B	KNOWLTON RD
SMITH, BRETT C & ROBYN J	116	68	29.06		0001448301574		00161	2	135 KNOWLTON RD
SMITH, DANIEL	17	7	2.02		0000179802991		00329	2	44 HEMLOCK RD
SMITH, DAVID & DONNA	97	61	25		00012278			2	154 KNOWLTON RD
SMITH, DONNA G	97	61	26		0001228502935		00273	1	158 KNOWLTON RD
SMITH, GREGORY C	14	5	25.01		0000158002610		00195	4A	468 RTE 94
SMITH, JAMES R	90	55	17		00011274			4A	77 RTE 46
SMITH, JOHN H & JEAN M	16	7	2.01	Q0060	00001808			3B	44 HEMLOCK RD
SMITH, LAWRENCE & CAROLYN	124	75	2		0001532802424		00217	1	4 N RIVERVIEW AVE
SMITH, LAWRENCE & CAROLYN	124	75	4		0001534201750		00271	1	8 N RIVERVIEW AVE
SMITH, LAWRENCE P & CAROLYN A	123	74	3		0001526103169		00028	2	11 N RIVERVIEW AVE
SMITH, LAWRENCE P & CAROLYN A	123	74	4		0001527903169		00035	1	13 N RIVERVIEW AVE
SMITH, LAWRENCE P & CAROLYN H	123	73	1		0001522200955		00227	1	168 RTE 46
SMITH, LAWRENCE P & CAROLYN H	123	74	2		0001525400955		00227	1	3 N RIVERVIEW AVE
SMITH, LAWRENCE P & CAROLYN H	124	75	3		0001533500751		00048	2	6 N RIVERVIEW AVE
SMITH, MARY J	92	60	9.01		0001166902731		00049	2	21 VALLEY ST
SMITH, RALPH & NANCY/FLETCHER, TABE	40	21	6		0000496803119		00277	2	9 CHURCH ST
SMITH, TAMMEISHA D	75	45.01	1		0000942001953		00277	2	5 KNOWLTON RD
SMITH, TRACI ANNE & MICHAEL	4	3	23.02		0000035303538		00334	2	31 HEMLOCK RD
SMITH, JAMES C & STEINHARDT, SUSAN M	115	68	25.02		0001435601813		00306	2	153 KNOWLTON RD
SMITH, JOHN H & JEAN M	4	3	20	Q0060	00000307			3B	53 HEMLOCK RD
SMITH/MITCHELL/GRODKIEWICZ/DEMERS	121	71	8		0001495902973		00059	3A	44 SEREPTA RD
SMITH/MITCHELL/GRODKIEWSKI/DEMERS	121	71	8	QFARM	0001496602973		00059	3B	44 SEREPTA RD
SMITHBACK, ERIC L & MARTHA A	56	37	4.02		0000704502577		00316	2	13 KILL RD
SNYDER JOHN E III & CHRISTINE	11	4	2	Q0422	0000120502828		00234	3B	138 MT PLEASANT RD
SNYDER, JOHN E III & CHRISTINE	11	4	1		0000116301671		00116	2	132 MT PLEASANT RD
SNYDER, JOHN E III & CHRISTINE	11	4	1	Q0422				3B	132 MT PLEASANT RD
SNYDER, JR, JOHN E & CHRISTINE	11	4	3	Q0422	0000121203159		00216	3B	154 MT PLEASANT RD
SOLAS, ROBERT & STEVEN	9	3	62		0000097001754		00151	3A	28 STAR LITE HILL RD
SOLAS, ROBERT & STEVEN	9	3	62	QFARM				3B	28 STARLITE HILL RD
SONNE, C DAVID & CYNTHIA JK	40	21	7		0000497502859		00008	2	7 CHURCH ST
SPINELLA, JAMES	15	5	28.06			01627		1	28 MT PLEASANT RD
SPRINGER, STEVEN P & CYNTHIA A	62	40	9.20		0000763003241		00209	2	8 POPPYS CT
ST OF NJ DEP GREEN ACRES PROGRAM	55	35	4.02		0001588901827		00268	15C	KILL RD
ST OF NJ DEPT OF ENVIRON PROTECTION	6	3	34		0000055401842		00227	15C	111 STONY BROOK RD
ST OF NJ DEPT OF ENVIRON PROTECTION	10	3	67.02		0000111701889		00119	15C	47 MOUNTAIN RD
ST OF NJ DEPT OF ENVIRON PROTECTION	10	3	67.03		0000112401889		00130	15C	45 MOUNTAIN RD
STAMPONE EDWARD J JR	64	41	10		0000788803166		00102	3A	176 VAIL RD
STAMPONE JR, EDWARD	32	11	19		00003668 576		1	1	636 RTE 94
STAMPONE, EDWARD J JR	64	41	10	Q0260	0000789502907		00129	3B	VAIL RD
STAMPONE, MARGARET J	44	28	5		0000555201484		00035	2	5 WALNUT RD
STANFORD, JOHN & E COURTNEY	71	44.01	3.01			02304	00004	2	168 POLKVILLE RD
STARRS FRANCIS / WILSON MARGARET	35	13	10.11		0000408301667		00110	2	8 ALPINE DR
STATE OF NEW JERSEY D E P	1	3	1		00000032			15C	WORTHING TRAC
STATE OF NEW JERSEY D E P	17	7	6		0001910 01789		00097	15C	21 MT PLEASANT RD

Name of Owner Additional Owners	Page No.	Block No	Lot No.	Lot Qualifier	Account No.	Deed Book	Deed Page	Class	Property Location
STATE OF NEW JERSEY D E P	22	7	26.01		0000264001862		00236	15C	10 HEMLOCK RD
STATE OF NEW JERSEY D E P	44	28	2		0000549600601		00126	15C	39 WALNUT RD
STATE OF NEW JERSEY D E P	45	28	21		00005680			15C	WORTHING TRACT
STATE OF NEW JERSEY D E P	45	28	24		00005714			15C	1 RTE 46
STATE OF NEW JERSEY D E P	45	28	25		00005721			15C	WORTHING TRACT
STATE OF NEW JERSEY D E P	46	28	26		00005739			15C	WORTHING TRACT
STATE OF NEW JERSEY D E P	46	28	27		00005746			15C	WORTHING TRACT
STATE OF NEW JERSEY D E P	46	28.01	5		0000583401530		00058	15C	3 WARRINGTON RD
STATE OF NEW JERSEY D E P	46	28.01	6		00005841			15C	23 WARRINGTON RD
STATE OF NEW JERSEY D E P	46	28.01	7		00005859			15C	WORTHING TRACT
STATE OF NEW JERSEY D E P	46	28.01	8		00005866			15C	WORTHING TRACT
STATE OF NEW JERSEY D E P	48	29	10		00006010			15C	WORTHING TRACT
STATE OF NEW JERSEY D E P	49	31	7		0000618601507		00113	15C	12 STATION RD
STATE OF NEW JERSEY D E P	51	32	4		0000642901507		00113	15C	8 STATION RD
STATE OF NEW JERSEY D E P	54	34	24		0000685201132		00011	15C	3 STATION RD
STATE OF NEW JERSEY D E P	54	35	3		0000692601132		00011	15C	5 STATION RD
STATE OF NEW JERSEY D E P	65	42	8.01		00008000			15C	24 BRANDS RD
STATE OF NEW JERSEY D E P	78	47	1		0000974001601		00133	15C	82 DELAWARE RD
STATE OF NEW JERSEY D E P	78	47	1.01		0000975801198		00265	15C	82 DELAWARE RD
STATE OF NEW JERSEY D E P	78	47	2		0000976501628		00277	15C	141 LINABERRY RD
STATE OF NEW JERSEY D E P	83	48	21		0001036901198		00265	15C	79 DELAWARE RD
STATE OF NEW JERSEY D E P	91	57	7		0001137000000		00000	15C	12 SYCAMORE LA
STATE OF NEW JERSEY D E P	111	67	3		00013867			15C	KOECK RD
STATE OF NEW JERSEY D E P	111	68	1		00013899			15C	KNOWLTON RD
STATE OF NEW JERSEY D E P	121	71	7		0001494101859		00194	15C	46 SEREPTA RD
STATE OF NEW JERSEY D E P	121	71	9		0001497301859		00194	15C	46 SEREPTA RD
STATE OF NEW JERSEY D E P	121	71	11		0001498001651		00092	15C	179 RTE 46
STATE OF NEW JERSEY D E P	126	77	1		00015670			15C	DILDINE ISLAND
STATE OF NEW JERSEY D E P	126	77	2		00015688	701	171	15C	DILDINE ISLAND
STATE OF NEW JERSEY D E P	126	302	1		00015737			15C	21 BRUGLER RD
STATE OF NEW JERSEY D E P	126	302	2		00015744			15C	22 BRUGLER RD
STATE OF NEW JERSEY D O T	27	8	21		0000308000944		00226	15C	42 STARK RD
STATE OF NEW JERSEY D O T	43	27	4.01		00005369			15C	14 RTE 46
STATE OF NEW JERSEY D O T	44	27	17					15C	RTE 46 & DELAWARE RVR
STATE OF NEW JERSEY D O T	55	36	1		00006972	691	141	15C	15 STATION RD
STATE OF NEW JERSEY D O T	56	38	2		0000714000944		00226	15C	109 VAIL RD
STATE OF NEW JERSEY D O T	121	71	16		0001502101038		00322	15C	ALONG RTE 46
STATE OF NEW JERSEY D O T	126	300.01	1		00017212			15C	RAILROAD BED
STATE OF NEW JERSEY DEP	2	3	10.02		0000018402272		00153	15C	10 QUARRY RD
STATE OF NEW JERSEY DEP	2	3	10.04		0001584002272		00153	15C	6 QUARRY RD
STATE OF NEW JERSEY DEP	3	3	13.01			02272	00153	15C	QUARRY RD
STATE OF NEW JERSEY DEP	3	3	13.02			02272	00153	15C	QUARRY RD
STATE OF NEW JERSEY DEP	3	3	16		0000026502272		00153	15C	13 QUARRY RD
STATE OF NEW JERSEY DEP	3	3	17		0000027202272		00153	15C	32 MOUNTAIN RD
STATE OF NEW JERSEY DEP	7	3	41.07		00000184			15C	STARLITE HILL RD
STATE OF NEW JERSEY DEP	33	13	2		0000390002037		00082	15C	111 HAINESBURG RIVER RD
STATE OF NEW JERSEY DEP	45	28	20		0000567202095		00147	15C	5 RTE 46
STATE OF NEW JERSEY DEP	92	57	18.01		00011524	686	192	15C	21 WILLOW LA
STATE OF NEW JERSEY DEP	92	57	20		0001155601801		00273	15C	140 RTE 46
STATE OF NJ DEP	4	3	19		00000297			15C	49 HEMLOCK RD
STATE OF NJ DEP	6	3	33.01					15C	HAINESBURG RIVER RD
STATE OF NJ DEP	8	3	44		0000075501709		00237	15C	STAR LITE HILL RD
STATE OF NJ DEP	10	3	63.04					15C	SUMMER LA
STATE OF NJ DEP	10	3	64		00001004			15C	134 STONY BROOK RD
STATE OF NJ DEP	10	3	67.01		0000110001889		00119	15C	43 MOUNTAIN RD
STATE OF NJ DEP	31	11	8.01					15C	RTE 94
STATE OF NJ DEP	32	12	3		0000373101966		00099	15C	21 STARK RD
STATE OF NJ DEP	32	12	5.02		00003731			15C	STARK RD
STATE OF NJ DEP	51	34	3		0000656301823		00162	15C	491 RTE 94
STATE OF NJ DEP	64	42	7		0000798301854		00225	15C	12 BRANDS RD
STATE OF NJ DEP	65	42.02	1		0000804901854		00225	15C	4 COOK RD
STATE OF NJ DEP	78	47	3		0000977201855		00099	15C	133 LINABERRY RD
STATE OF NJ DEP	81	47	19		0001008702236		00185	15C	58 DELAWARE RD
STATE OF NJ NATURAL LAND TRUST	10	3	67		00001090	572	227	15F	33 MOUNTAIN RD
STATE OF NJ NATURAL LAND TRUST	29	9.01	4		00003379	572	280	15F	558 RTE 94
STATE OF NJ, DEP	126	301	4			02583	00255	15C	RAIL BED
STATE OF NJ	10	3	63.01					15C	STONY BROOK RD

Taxing District 13 Knowlton Twp

21 Warren County

Name of Owner Additional Owners	Page No.	Block No	Lot No.	Lot Qualifier	Account No.	Deed Book	Deed Page	Class	Property Location
STECKER, MARK & CAROL	117	68	31.01		00014525	680	214	2	95 KNOWLTON RD
STECZ, MICHAEL & PRISCILLA	66	44	5		0000818303479		00184	2	26 IVAN RD
STEFFENS, SHAIN A & OLIVIA	111	68	2		0001390902769		00040	2	14 KOECK RD
STEHLIK, PETER M & SUSAN M	82	48	3		0001015001070		00307	2	29 RTE 46
STEIN, JAMES B	11	4	1.01		0000117001611		00280	2	120 MT PLEASANT RD
STEINMAN, SCOTT & AMY N	107	65	2.10		0001341901633		00029	2	10 CEMETERY RD
STIEHL, RUSSELL & ALISON M	46	28.01	4		0000582703065		00217	2	7 WARRINGTON RD
STOCKTON, JOHN C & BERLINE	89	55	3		0001114701944		00102	2	5 CLARENCE ST
STODDARD, IVA EST	21	7	17.04		00002431	651	1	2	10 HAINESBURG RIVER RD
STONE JAMES H / SCHAD KIMBERLY S	5	3	25.02		0000040201296		00101	2	9 HEMLOCK RD
STONE JAMES H / SCHAD KIMBERLY S	5	3	25.04		0000042701631		00152	1	7 HEMLOCK RD
STONE, HARRY C/O CHRISTINE M	119	70	3	QFARM	00014765			3B	16 OSMUN RD
STOUCH, KEITH A & ROSEMARY	72	44.01	21		0000898701581		00345	2	7 COUNTRYSIDE RD
STUCY, OWEN & KENNY, KATHY	106	65	2.02		0001336001944		00253	2	4 HONEY RUN RD
SUAREZ, ROBERT A	89	54	3		0001107302047		00314	2	3 CLINTON ST
SUAREZ, ULLYSSES J	60	40	6		0000739803082		00111	2	124 VAIL RD
SUDARIKOV, SERGEY & LEVIN, LILIANA	9	3	57		0000092403383		00159	2	29 STAR LITE HILL RD
SUGGS, BILL & JACQUELYNN BRODT	124	75	12		0001542302615		00001	2	24 N RIVERVIEW AVE
SULLIVAN, JENNIFER	99	62	1.11		0001260902085		00076	2	100 AUBLE RD
SULLIVAN, PAUL J & DAWN K	80	47	12.03					2	59 LIME KILN RD
SULLIVAN, PAUL J & DAWN K	80	47	12.03	QFARM	0001693101531		00135	3B	59 LIME KILN RD
SULLIVAN, ST CLAIR & RITA	82	47	21		00010104	534	829	2	68 DELAWARE RD
SUMMERS, PETER B & BETHANY D	112	68	4		0001397001331		00286	2	34 KOECK RD
SUPER, WALTER R & PAULA J	88	52	4		0001098601001		00267	2	59 VALLEY ST
SVC HYB LEASE POOL 4 LLC	33	12	11.01		0000383703399		00183	4A	2 SIMPSON RD
SWINGLE, JOSEPH J & TAYLOR, KATIE R	58	39	4.03		0001700403294		00089	2	2 MEADOW RIDGE ROAD
T S W INC	88	52	1		0001095401181		00250	1	5 DELAWARE RD
TANOUS, JONATHAN CARL & TARA	70	44	54		0000872203313		00129	2	16 IVAN RD
TAYLOR FAMILY LTD PARTNERSHIP #1	2	3	7		0000009601472		00203	4A	85 MT PLEASANT RD
TAYLOR FAMILY LTD PARTNERSHIP #1	2	3	7	Q0020	0000010601472		00203	3B	85 MT PLEASANT RD
TAYLOR FAMILY LTD PARTNERSHIP #1	2	3	7.01	Q0020	0000011301472		00177	3B	85 MT PLEASANT RD
TAYLOR FAMILY LTD PARTNERSHIP #1	2	3	9		0000013801472		00214	3A	79 MT PLEASANT RD
TAYLOR FAMILY LTD PARTNERSHIP #1	2	3	9	Q0020	0000014501472		00214	3B	79 MT PLEASANT RD
TAYLOR FAMILY LTD PARTNERSHIP #1	2	3	10.01		0000017701472		00209	1	85 MT PLEASANT RD
TAYLOR FAMILY LTD PARTNERSHIP #1	3	3	11	Q0020	0000019101472		00187	3B	20 QUARRY RD
TAYLOR FAMILY LTD PARTNERSHIP #1	3	3	12	Q0020	0000020101472		00221	3B	14 QUARRY RD
TAYLOR FAMILY LTD PARTNERSHIP #1	11	3	69	Q0020	0000114901472		00192	3B	50 MOUNTAIN RD
TAYLOR FAMILY LTD PARTNERSHIP #1	11	3	70	Q0020	0000115601472		00226	3B	52 MOUNTAIN RD
TAYLOR FAMILY LTD PARTNERSHIP #1	12	5	4		0000130001472		00214	4A	78 MT PLEASANT RD
TAYLOR FAMILY LTD PARTNERSHIP #2	33	12	16	Q0020	0000388301472		00197	3B	18 SIMPSON RD
TAYLOR FAMILY LTD PARTNERSHIP #2	36	13	14	Q0020	0000430101472		00197	3B	24 SIMPSON RD
TAYLOR, CLAYTON & JEAN	2	3	8		0000012001703		00210	2	81 MT PLEASANT RD
TAYLOR, CLAYTON	2	3	9.01	Q0021	0000015201338		00094	3B	75 MT PLEASANT RD
TAYLOR, CLAYTON	11	3	67.04	Q0021				3B	MOUNTAIN RD
TAYLOR, CLAYTON	11	3	68	Q0021				3B	MOUNTAIN RD
TAYLOR, PHILLIP W & HEIDE F	12	5	3		0000113101865		00051	3B	48 MOUNTAIN RD
TERPSTRA LIVING TRUST	80	47	13		0000129001065		00271	2	76 MT PLEASANT RD
TERPSTRA LIVING TRUST	80	47	13	QFARM	0000996603515		00085	3A	41 LIME KILN RD
TERPSTRA LIVING TRUST	80	47	13	QFARM	0000997303515		00085	3B	41 LIME KILN RD
THARALDSEN, KENNETH & HARRIS, GENOV	99	62	1.13		0001262303099		00304	2	73 KNOWLTON RD
THE 28 WARRINGTON ROAD IRREV TRUST	47	29	7		0000598603416		00051	2	28 WARRINGTON RD
THE DOUGLAS EDWARD ROSCOE LIVING TR	102	62	12.03		0001292002793		00004	2	32 AUBLE RD
THE GARRIQUES LIVING TRUST	126	76	15		0001560003544		00058	1	10 RIVERVIEW AVE
THE HUGH J & MARYANN MURRAY FAMILY	25	8	6.02	QFARM	0000290702717		00012	3B	29 HAINESBURG RIVER RD
THE HUGH J AND MARY ANN MURRAY FAM	26	8	7.01		0000292102717		00017	2	25 HAINESBURG RIVER RD
THE HUGO MORIN 2021 IRREVOCABLE TRU	45	28	12		0000560103229		00045	2	19 RTE 46
THE LABARRE FAM LMTD PARTNERSHIP	105	64	1	Q0460	0001322501500		00080	3B	59 HONEY RUN RD
THE LAST FRONTIER, INC	45	28	11		0000559103013		00033	2	21&21A RTE 46
THE NATURE CONSERVANCY - NJ OFFICE	46	28.01	2		0000579203400		00099	15F	597 RTE 94
THE NATURE CONSERVANCY-NJ OFFICE	46	28.01	1		0000576003400		00091	15F	601 RTE 94
THE NATURE CONSERVANCY-NJ OFFICE	46	28.01	1.01		0000577803400		00091	15F	615 RTE 94
THE OSMUN LIVING TRUST	115	68	27.01		0001439503445		00081	2	143 KNOWLTON RD
THE PIERSON LIVING TRUST	43	27	7		0000539003435		00163	2	22 RTE 46
THE ROSEMARIE SCUDESE REVOC TRUST	124	75	11		0001541603264		00039	2	22 N RIVERVIEW AVE
THE STATE OF NEW JERSEY, DEP	48	30	3		0000604102947		00287	15C	9 BRUGLER RD
THE STATE OF NJ, DEP	1	3	2		0000004003122		00099	15C	141 MT PLEASANT RD
THE STATE OF NJ, DEP	10	3	64.01		0000101103122		00099	15C	130 STONY BROOK RD
THE STATE OF NJ, DEP	10	3	66		0000108203122		00099	15C	57 MOUNTAIN RD

Name of Owner Additional Owners	Page No.	Block No	Lot No.	Lot Qualifier	Account No.	Deed Book	Deed Page	Class	Property Location
THE STATE OF NJ, DEP	47	29	2		0000594702723		00007	15C	18 BRUGLER RD
THE STATE OF NJ, DEP	48	30	7		0000609802723		00007	15C	11 BRUGLER RD
THE STATE OF NJ, DEP	48	30	8		0000610802723		00007	15C	11 BRUGLER RD
THE STATE OF NJ, DEP	49	31	4		0000614702723		00007	15C	17 BRUGLER RD
THE STATE OF NJ, DEP	49	31	9		0000621003014		00265	15C	26 STATION RD
THE STATE OF NJ, DEP	76	46	1		0000949002511		00006	15C	128 LINABERRY RD
THE SUHY REVOCABLE LIVING TRUST	36	13.01	10.28		0000425203408		00188	2	ALPINE DR
THE VRE FAMILY REVOCABLE TRUST	104	63	1.13		0001312003399		00194	2	41 AUBLE RD
THE WERNER L THOMSEN FAMILY TRUST	83	48	18.01		0001032003289		00262	2	44 WALNUT RD
THISTLE DEUX LLC	124	75	7		0001537402764		00316	2	14 N RIVERVIEW AVE
THOENE THERESA MARIE	42	25	7		0000524902186		00213	2	16 WASHINGTON ST
THOMAS JON & KRISTLE	121	71	5.01		0001492703358		00285	2	14 SEREPTA RD
TILLMAN, RICHARD JR	23	7	27.04		0000271301109		00110	2	34 HEMLOCK RD
TIRADO, JUAN & MILAGROS	17	7	4		0000186102458		00025	2	37 MT PLEASANT RD
TIRONDOLA, MICHELE E	123	73	2		0001523003209		00313	2	176 RTE 46
TIRONI, MICHAEL J	70	44	47		0000865902435		00177	2	2 IVAN RD
TODESCHINI, JEAN L	96	61	16		0001213301127		00225	3A	90 KNOWLTON RD
TODESCHINI, JEAN L	96	61	16	QFARM	0001214001127		00225	3B	90 KNOWLTON RD
TODESCHINI, JEAN LOUIS	90	57	1		0001129901475		00347	4A	84 RTE 46
TORRICK, DAVID	74	44.01	46		0000923601414		00261	1	143 VAIL RD
TORZILLI, MICHAELE & TARA	58	39	4.16		0001713102559		00186	2	13 MEADOW RIDGE ROAD
TOSCANO, JOSEPH	111	67	4		0001387402161		00137	3A	57 KOECK RD
TOSCANO, JOSEPH	111	67	4	QFARM	02161		00137	3B	57 KOECK ROAD
TOTH BRYAN M	21	7	24.01		0000254402941		00128	2	74 HAINESBURG RIVER RD
TOTH, CHRISTOPHER/IVINS, SAMANTHA	116	68	29.03		0001445102721		00167	2	141 KNOWLTON RD
TOTH, MICHAEL & CAROL	19	7	9.32		0000216701064		00153	2	38 HAINESBURG RIVER RD
TOTH, SAMANTHA & MICHAEL	24	7.01	9.43		0000227003424		00042	2	10 OAK LANE RD
TOWNSHIP OF KNOWLTON BD OF ED	88	51	19.01		00010930 662		105	15A	8 FERRY ST
TOWNSHIP OF KNOWLTON	9	3	60		00000956			15C	TOWNSHIP DUMP
TOWNSHIP OF KNOWLTON	27	8	18		0000306501292		00010	15C	RTE 94
TOWNSHIP OF KNOWLTON	29	9	1		0000331501292		00010	15C	RTE 94
TOWNSHIP OF KNOWLTON	29	9	2		0000332201952		00058	15C	546 RTE 94
TOWNSHIP OF KNOWLTON	29	9.01	1		00003756			15C	RTE 94
TOWNSHIP OF KNOWLTON	29	9.01	2		00003393			15C	538 RTE 94
TOWNSHIP OF KNOWLTON	29	9.01	3		0000338601952		00058	15C	542 RTE 94
TOWNSHIP OF KNOWLTON	29	9.01	3.03		00003756			15C	RTE 94
TOWNSHIP OF KNOWLTON	30	11	6		00003523			15C	628 RTE 94
TOWNSHIP OF KNOWLTON	32	12	5		00003756			15C	648 RTE 94
TOWNSHIP OF KNOWLTON	32	12	5.01		00003756			15C	648 RTE 94
TOWNSHIP OF KNOWLTON	33	12	16.01					15C	18 SIMPSON RD
TOWNSHIP OF KNOWLTON	37	15	11		0000447802992		00112	15C	22 COLUMBIA ST
TOWNSHIP OF KNOWLTON	38	15	16.01		0000454101811		00027	15C	45 DECATUR ST
TOWNSHIP OF KNOWLTON	39	19	3		0000479902152		00090	15C	27 WASHINGTON ST
TOWNSHIP OF KNOWLTON	39	19	4		00004809			15C	19 COLUMBIA ST
TOWNSHIP OF KNOWLTON	62	40	9.22		0000765501375		00239	15C	12 POPPYS CT
TOWNSHIP OF KNOWLTON	82	48	5		0001017502957		00042	15C	33 RTE 46
TOWNSHIP OF KNOWLTON	82	48	7		0001019002952		00188	15C	37 RTE 46
TOWNSHIP OF KNOWLTON	82	48	9		0001021702984		00268	15C	41 RTE 46
TOWNSHIP OF KNOWLTON	87	51	19		00010922 662		105	15C	12 FERRY ST
TOWNSHIP OF KNOWLTON	115	68	23		0001431702992		00112	15C	163 KNOWLTON RD
TOWNSHIP OF KNOWLTON	126	301	3.03		01952		00058	15C	OFF RTE 94
TRAJKOVIC, SMILJA	103	63	1.04		0001303101743		00114	2	11 CEMETERY RD
TRELA, THOMAS J & GAIL	95	61	15.03		0001205203058		00242	3A	82 LIME KILN RD
TRELA, THOMAS J & GAIL	95	61	15.03	QFARM	0001206003058		00242	3B	82 LIME KILN RD
TRINCA, DENISE R	60	40	9.03		03523		00234	2	144 VAIL RD
TRIPLE BROOK RV&CAMPING RESORT,LLC	108	65	3		0001351402259		00282	4A	58 HONEY RUN RD
TROMANS, ROBERT/LEISTER, JAMES	17	7	6.03		0000194202599		00134	2	19 MT PLEASANT RD
TRONGONE, GEORGE L & CLAIRE E	71	44.01	7		00008810			2	164 POLKVILLE RD
TRUE NORTH HOLDINGS, LLC	58	39	4.14		0001711702405		00226	1	17 MEADOW RIDGE ROAD
TRUMP, BRADFORD S	117	69	2		0001456403438		00329	2	54 RAMSEYBURG RD
TRUSTEES DELAWARE PRESBYTERIAN CHUR	89	55	1		00011122			15D	9 CLARENCE ST
TRUSTEES OF DELAWARE PRESBYTERIAN	92	60	1		00011563			15D	12 CLARENCE ST
TSW, INC	86	51	3.01		0001074602482		00071	1	12 ROY ACE ST
TURBETT, PATRICK & CAROLYN LLOYD	113	68	8.01	QFARM	0001410903129		00239	3B	64 KOECK RD
TURBETT, PATRICK V & CAROLYN LLOYD	113	68	8.02		0001653002559		00149	2	60-A KOECK ROAD
TWERDAK, GARY M	124	75	10		0001540902674		00073	2	20 N RIVERVIEW AVE
ULRICH, JOHN T & SHIRLEY H	91	57	13		00011468			2	18 WILLOW LA

Taxing District 13 Knowlton Twp

21 Warren County

Name of Owner Additional Owners	Page No.	Block No	Lot No.	Lot Qualifier	Account No.	Deed Book	Deed Page	Class	Property Location
UNANGST, STEWART R JACQUELINE A	46	28.01	3		00005810	700	118	2	593 RTE 94
UNION BEACH PROPERTY LLC	90	55	13		0001123503	296	00304	4C	8 CLINTON ST
UNITED STATES OF AMERICA	1	1	1		00000018			15C	DELAWARE RIVER ISLAND
UNITED STATES OF AMERICA	1	1	2		00000025			15C	DELAWARE WATER GAP
UNITED STATES OF AMERICA	10	3	65		00001029			15C	DELAWARE WATER GAP
UNITED STATES OF AMERICA	10	3	65.01		00001036			15C	DELAWARE WATER GAP
UNITED TELEPHONE CO OF NJ PROP TAX	30	11	7		00003530			4A	626 RTE 94
UNKNOWN	32	11	22					1	OFF RT3 94
UNKNOWN	64	41	11					1	STATION RD
URFER, DOUGLAS & CATHERINE	74	44.01	45		0000922902	248	00163	2	137 VAIL RD
UROOJ GROUP, LLC	117	68	31.03		0001454003	151	00342	2	16 KOECK RD
VALENTINE, SHARON	47	28.02	1		0000591501	1879	00295	2	8 DECATUR ST
VALENTYNE, DENISE RENEE	17	7	3		0000181503	282	00159	3A	49 MT PLEASANT RD
VALENTYNE, DENISE RENEE	17	7	3	QFARM	0000181503	282	00159	3B	49 MT PLEASANT RD
VALES, JORGE MANUEL	101	62	6.04		0001279003	133	00074	2	43 CENTERVILLE RD
VAN DER WAL, JON	5	3	27		0000045901	1699	00176	2	82 HAINESBURG RIVER RD
VAN ECK, ARTHUR W	57	39	1.04		0000722101	1222	00242	2	125 VAIL RD
VAN HORN, FRANK CHARLES & MARY	89	55	8		0001119301	1506	00319	2	47 VALLEY ST
VAN SCYOC, GARY L	23	7.01	9.08		0000204701	1353	00044	2	11 NORTH TERRACE RD
VAN WETTERING, ANNA	39	16	9		0000468603	3544	00089	4A	34 DECATUR ST
VANDERLOO, HENRICUS EDUAD	42	25	6		0000523102	2541	00094	2	14 WASHINGTON ST
VANHORN, JAMES E	50	31	16.02		0000632301	1997	00073	2	44 WARRINGTON RD
VANORDEN, ROBERT L & CATHERINE S	47	29	6		00005979	543	360	2	26 BRUGLER RD
VASQUEZ, NUMAR D & CONLEY, MELISSA	18	7	9.31		0000215002	2618	00278	2	28 HAINESBURG RIVER RD
VASS, MARY KATHRYN L & WAYNE	65	43	4		0000810502	2475	00109	1	50 RICH RD
VASS, MARY KATHRYN L & WAYNE	76	46	2		0000950002	2475	00109	3A	120 LINABERRY RD
VASS, MARY KATHRYN L & WAYNE	76	46	2	Q0330	0000951802	2475	00109	3B	120 LINABERRY RD
VASS, MARY KATHRYN L & WAYNE	77	46.01	1	Q0330	0000963802	2475	00109	3B	49 RICH RD
VASS, MARY KATHRYN L & WAYNE	79	47	4	Q0330	0000978002	2475	00109	3B	123 LINABERRY RD
VENTURA, BRANDON	110	66	2.15		0001376102	2751	00028	2	14 NIGHTINGALE RD
VENTURA, MICHAEL D & DONNA G	19	7	9.40		0000224801	1292	00218	2	21 OAK LANE RD
VERIZON NJ PROP TAX C/O DUFF PHELPS	127	310	2		00015705			6A	UNKNOWN
VERNON, CORY C & REBECCA	105	64	1.01		0001619103	150	00332	2	27 HONEY RUN RD
VETTERL, MARK R & SUSAN M	104	63	1.17		0001316901	1910	00039	2	5 CEMETERY RD
VETTERL, MARK R & SUSAN M	104	63	1.17	QFARM				3B	5 CEMETERY RD
VILLANI, KEVIN M & JAYNE M	43	26	5		0000530501	1489	00065	2	4 WASHINGTON ST
VININSKI, NICHOLAS	9	3	56.02		0000088202	2929	00214	2	18 STAR LITE HILL RD
VITALE, CARLA M	23	7.01	9.05		0000201503	3359	00303	2	5 NORTH TERRACE RD
VITALE, CYNTHIA L	27	8	22		0000310703	272	00326	2	44 STARK RD
VITALE, JOSEPH	6	3	36.07		0000065003	3073	00099	2	11 SUMMER LA
VITKOSKY, REGINA R	104	63	1.15		0001314401	1020	00041	2	35 AUBLE RD
VIVIAN, BENJAMIN & KELSEY ENGLE	37	15	3		0000439702	2851	00317	2	39 DECATUR ST
VOKOUN, CRAIG C & NOREEN M	16	6	1.03		00001734			3A	51 FROG POND RD
VOKOUN, CRAIG C & NOREEN M	16	6	1.03	QFARM	0000173402	2725	00146	3B	51 FROG POND RD
WALDELE, KIM S	23	7.01	9.07		0000203002	2497	00029	2	9 NORTH TERRACE RD
WALDREN PETER & REGGIE	23	7	27.02		0000269602	2979	00302	2	26 HEMLOCK RD
WALDRON, CHARLES	21	7	20		0000249502	187	00237	2	24 HAINESBURG RIVER RD
WALLINGFORD, MAXINE C & RICHARD P	16	6	2		0000176601	1681	00156	1	400 RTE 94
WALSH, CHARLES N JR & CATHY LYNN	75	45	9		0000938801	1340	00091	2	34 CENTERVILLE RD
WALTER, ROBERT	67	44	8.01			02893	00097	2	17B SHOTWELL RD
WALTERS, HEIDY RIVERA & BRIAN J	57	39	1.05		0001589603	406	00170	2	123 VAIL RD
WARCH, PATRICIA	5	3	32		0000053002	2415	00129	2	110 STONY BROOK RD
WARD, SUZANNE	89	54	6		0001110803	3313	00235	2	55 VALLEY ST
WARREN COUNTY UNIT FOR RETARD CHILD	112	68	5		00014035			15D	44 KOECK RD
WASHINGTON BOAT CL C/O M DURYEA	88	51	20		00010947			1	14 FERRY ST
WC BOARD OF COUNTY COMMISSIONERS	14	5	16		0000148403	3489	00289	15F	444 RTE 94
WDC, LLC	117	69	4.02	QFARM	0001459602	2906	00095	3B	56 RAMSEYBURG RD
WEBER, ALEX D & HOLLY E MIDKIFF	87	51	17		0001090802	2915	00021	2	4 FERRY ST
WEBER, ERIC D	35	13	10.18		0000415702	2484	00231	2	14 VICTORIA CROSSING RD
WEIR, CARMELIA	89	55	2		0001113001	1011	00301	2	7 CLARENCE ST
WEISS, DARYLE & KELLY	106	65	2.06		0001340103	169	00226	3A	73 AUBLE RD
WEISS, DARYLE & KELLY	107	65	2.06	QFARM	00013401			3B	73 AUBLE RD
WEISS, IRMGARD K	82	47	22		0001011103	347	00271	3A	72 DELAWARE RD
WEISS, IRMGARD K	82	47	22	Q0360	0001011103	347	00271	3B	72 DELAWARE RD
WEISS, IRMGARD K	83	48	22	Q0360	0001038303	3347	00271	3B	71 DELAWARE RD
WENNER, RICHARD & JUDITH	12	5	1		0000127602	2690	00101	2	68 MT PLEASANT RD
WENNER, RICHARD D & JUDITH W	2	3	10.03	Q0030	0001685002	2088	00301	3B	71-A MT PLEASANT ROAD

Taxing District 13 Knowlton Twp

21 Warren County

Name of Owner Additional Owners	Page No.	Block No	Lot No.	Lot Qualifier	Account No.	Deed Book	Deed Page	Class	Property Location
WENNER, RICHARD D & JUDITH	12	5	2		00001283			2	72 MT PLEASANT RD
WENNER, RICHARD D & JUDITH	12	5	2	Q0030	00015857			3B	72 MT PLEASANT RD
WERNER, JOSEPH S & GENA	26	8	8.03		0000296002511		00187	2	1 WORTHINGTON ROAD
WERNER, KENNETH N III & SHARON L	73	44.01	28		0000905001639		00139	2	21 COUNTRYSIDE RD
WESTER, AMI/GULICK, MARY E	74	44.01	44		0000921103454		00256	2	63 COUNTRYSIDE RD
WESTOVER, DARL E JR & BARBARA A	13	5	9		0000135702300		00316	1	51 WISHING WELL RD
WESTOVER, JAMES M	36	13	15		0000431903014		00091	2	28 SIMPSON RD
WHALEN, JONATHAN & REBECCA	119	70	2.07		0001470102748		00214	2	10 OSMUN RD
WHITE, JOHN & DENISE	30	10	4.01		0000345003255		00238	2	572 RTE 94
WHITEHEAD, CARA BLAINE	119	70	5.01		0001479703194		00305	2	37 SEREPTA RD
WHITESSELL, RICHARD & HERNANDEZ, MAR	13	5	14		0000144503325		00053	2	428 RTE 94
WHITMAN, EDWARD & THEREAS	106	65	2.01		00013352 732		262	2	12 CEMETERY RD
WICKKISER, BRIAN/CRAWFORD, COURTNEY	95	61	14		0001199703132		00105	2	72 LIME KILN RD
WILK, SR, MICHAEL CHARLES	98	61	42		0001247903503		00085	2	18 ANN ST
WILLIAMS, ERIC & ELIZABETH	24	7.01	9.10		0000206101713		00209	2	15 NORTH TERRACE RD
WILLIAMS, MARK A & CHANDRA D MINTZ	101	62	6.09			03028	00018	2	39 CENTERVILLE RD
WILLIAMS, MICHAEL J & NANCY HAMEL	4	3	21		0000031401047		00333	1	47 HEMLOCK RD
WILLIAMS, RICHARD T	122	72	1.01		0001504601855		00045	2	150 RTE 46
WILLIAMS, RYAN D	112	68	2.02		0001392302716		00119	2	10 KOECK RD
WILSON, DANIEL	70	44	46		0000864103542		00007	2	68 COUNTRYSIDE RD
WILSON, G & M/SNIPES, K/WILSON ET A	70	44	49		0000867303148		00176	2	6 IVAN RD
WINKLER, HERBERT	14	5	27		0000160702231		00241	2	20 MT PLEASANT RD
WINTERS, ERICK & NORMA	67	44	8.02			01920	00226	2	17A SHOTWELL RD
WISNIEWSKI, FRANK JOSEPH	103	62	14.01		0001296903237		00316	2	74 AUBLE RD
WOELFLE, ROSEMARY	58	39	4.11		0001708201856		00331	1	18 MEADOW RIDGE ROAD
WOJCIK, DION C & STANLEY M	31	11	16		0000363602969		00106	2	622 RTE 94
WOJCIK, STANLEY & DION	65	42	9.03		0001615201841		00050	2	205 VAIL RD
WOJTACH, DAVID	75	45	6.01		0000934902755		00174	2	30 CENTERVILLE RD
WOLAK, THOMAS E & DEBRA S	3	3	18					3A	MOUNTAIN ROAD
WOLAK, THOMAS E & DEBRA S	4	3	18	QFARM	00016040			3B	24 MOUNTAIN RD
WOLAK, THOMAS E & DEBRA S	36	13	10.25		0000422001513		00178	2	1 VICTORIA CROSSING RD
WOODS, SHANNON & MELINDA F	98	61	33.01		0001237302971		00147	1	54 VALLEY ST
WOODS, SHANNON & MELINDA F	98	61	38		0001243002971		00147	2	8 ANN ST
WOODS, SHANNON & MELINDA FRANCES	98	61	36		0001241502096		00098	1	2 ANN ST
WOODS, SHANNON & MELINDA FRANCES	98	61	37		0001242202096		00098	2	6 ANN ST
WRIGHT, ALRASHEED	125	76	2		0001548703116		00345	1	184 RTE 46
WU, RONG & NG, YUEN PING	43	27	3		0000534403386		00165	1	12 RTE 46
WUERTH, SEBASTIAN	19	7	9.34		0000218103260		00321	2	9 OAK LANE RD
WURTEMBERG, JOHN & MARIANNE	110	67	1.01		0001385002550		00022	2	29 KOECK RD
WYDRO, ROBERT & KATHLEEN	109	66	2.05		00013659			3A	32 NIGHTINGALE RD
WYDRO, ROBERT & KATHLEEN	109	66	2.05	QFARM	0001365903292		00309	3B	32 NIGHTINGALE RD
WYDRO, ROBERT & KATHLEEN	110	66	2.19	Q0491	0001593803349		00075	3B	30 NIGHTINGALE RD
WYSOWATY, WALTER & HELEN	57	39	1		00007158 609		204	2	131 VAIL RD
WYSS, EILEEN/BALDWIN, STEVEN	77	46	3.03		0001596003142		00223	1	36 KNOWLTON RD
YACHIMIAK, PAUL	42	23	7		0000514301726		00211	2	4 LOCUST ST
YAWGER, DAVID & RENEE E	85	48	33.01		0001061902086		00207	2	6 HEMLOCK HILL LA
YEAGER, STEPHEN P	78	46.01	4		0000967701068		00345	2	125 POLKVILLE RD
YOCK, JASON & KRISTIN	57	39	1.03		0000720703127		00333	2	21 IVAN RD
YOHE, BRETN	84	48	25.01		0001045702488		00111	2	47 DELAWARE RD
YOHE, BRIAN & SHIRLEY	84	48	28.02		0001050601787		00202	2	7 SUGAR MAPLE LA
YOHE, MICHAEL T	84	48	23.03		00010425			2	63 DELAWARE RD
YOUNG TIMOTHY N / HONOROWSKI MARY	41	23	1		0000507001658		00185	2	13 GREEN ST
YOUNG, RONALD	106	65	2.03		00013377 735		188	2	6 HONEY RUN RD
YURCHAK, JR, JOSEPH & CHRISTINE	15	5	28.02		0000163902445		00183	2	24 MT PLEASANT RD
ZAMBRANA, RIDER J & MILVIA L	76	45.01	1.06		0001656102957		00242	2	5A KNOWLTON RD
ZAMORA, JR, PEDRO A & MIGDALIA	107	65	2.14		0001344003503		00233	2	53 AUBLE RD
ZAMORSKY RICHARD J & KAREN J	38	16	2		0000462202877		00193	2	48 DECATUR ST
ZAYATZ, TODD/STRITCH, ERIN	115	68	27		0001437002942		00183	3A	145 KNOWLTON RD
ZAYATZ, TODD/STRITCH, ERIN	115	68	27	Q0010	0001438802942		00183	3B	145 KNOWLTON RD
ZAYATZ, TODD/STRITCH, ERIN	115	68	27.02	Q0010		02942	00183	3B	KNOWLTON RD
ZAYATZ, TODD/STRITCH, ERIN	116	68	27.03	Q0010		02942	00183	3B	KNOWLTON RD
ZELLER, DONALD & RUTH	26	8	9		0000299202141		00107	2	11 HAINESBURG RIVER RD
ZHAGNAY, MARCIA GUILLERMINA	27	8	14		0000304003531		00055	2	502 RTE 94
ZIEGLER, RICHARD R	42	23	8		0000515001350		00229	2	22 WASHINGTON ST
ZIEGLER, RICHARD R	42	24	1		0000516801350		00229	1	23 WASHINGTON ST
ZIEGLER, RICHARD R	42	25	8		0000525601641		00343	2	18 WASHINGTON ST
ZLOCKI COLUMBIA ASSOC MCDONALDS RE	33	12	12		0000384401221		00074	4A	4 SIMPSON RD

Taxing District 13 Knowlton Twp

21 Warren County

Name of Owner Additional Owners	Page No.	Block No	Lot No.	Lot Qualifier	Account No.	Deed Book	Deed Page	Class	Property Location
ZUCCHERI, RYAN & GIANNA	41	22	3		0000505503153		00140	2	14 DECATUR ST
ZYDZIK, GEO	122	72	5		00015102			2	17 PINE TREE LA
4 ALPINE DR	35	13	10.09		0000406903243		00109	2	4 ALPINE DR
9 CLINTON STREET LLC	88	54	1		0001105903454		00249	4A	9 CLINTON ST
9 CLINTON STREET LLC	90	55	12		0001122803454		00236	1	10 CLINTON ST
15 SIMPSON ROAD PROJECT LLC	37	14	3		0000434002610		00158	1	15 SIMPSON RD
17 COLLINS AVE LLC	8	3	55		0000085002949		00051	2	25 STAR LITE HILL RD
27 ROUTE 46 LLC	82	48	1		0001013602129		00314	4A	27 RTE 46
31 STARLITE LLC	14	5	26		00001597			3A	12 MT PLEASANT RD
31 STARLITE LLC	14	5	26	QFARM	0000159703104		00041	3B	12 MT PLEASANT RD
63 WISHING WELL, LLC	13	5	8		0000134003162		00017	2	63 WISHING WELL RD
71 US 46 L.L.C.	90	55	14		0001124203006		00344	4A	6 CLINTON ST
71 US 46 LLC	87	51	14		0001087303007		00001	1	74 RTE 46
71 US 46 LLC	87	51	15		0001088003007		00001	4A	78 RTE 46
71 US 46 LLC	89	54	7		0001111503007		00001	1	69 RTE 46
71 US 46 LLC	90	55	16		0001126703007		00001	4A	71 RTE 46
225 SHILOH LLC	29	9	4		0000334732655		00200	3A	38 STARK RD
225 SHILOH LLC	29	9	4	QFARM	00000000		00000	3B	38 STARK RD
450ROUTE94 LLC	14	5	17		0000149103503		00186	2	450 RTE 94
460 ROUTE 94, LLC	14	5	20		0000152602910		00233	2	460 RTE 94
475ROUTE94 LLC	52	34	10		0000663703503		00160	2	475 RTE 94
477ROUTE94 LLC	52	34	9		0000662003503		00166	2	477 RTE 94
529 ROUTE 94 LLC	50	32	2.01		0000640402505		00156	2	529 RTE 94
562 ROUTE 94, LLC	30	10	2.01		0000342802824		00106	4A	562 RTE 94

<u>Name of Owner</u> <u>Additional Owners</u>	<u>Page</u> <u>No.</u>	<u>Block</u> <u>No</u>	<u>Lot</u> <u>No.</u>	<u>Lot</u> <u>Qualifier</u>	<u>Account</u> <u>No.</u>	<u>Deed</u> <u>Book</u>	<u>Deed</u> <u>Page</u>	<u>Class</u>	<u>Property</u> <u>Location</u>
--	---------------------------	---------------------------	--------------------------	--------------------------------	------------------------------	----------------------------	----------------------------	--------------	------------------------------------

Name of Owner Additional Owners	Page No.	Block No	Lot No.	Lot Qualifier	Account No.	Deed Book	Deed Page	Class	Property Location
EMBARQ NJ PROP TAX DEPT	1	310	3		00015712			6A	KNOWLTON
VERIZON NJ PROP TAX C/O DUFF PHELPS	1	310	2		00015705			6A	UNKNOWN

Name of Owner Additional Owners	Page No.	Block No	Lot No.	Lot Qualifier	Account No.	Deed Book	Deed Page	Class	Property Location
BANIK, ROBERT J & LYNN I	8	44	39		00008578	02609	00180	15F	44 COUNTRYSIDE RD
BILLINGS, WILLIAM J III EST	3	8	1.02		00002760	543	132	15F	79 HAINESBURG RIVER RD
BURTON, JAMARCUS CORTEZ	10	62	6.12			03185	00277	15F	CENTERVILLE RD
CHRIST BAPTIST CHURCH	3	5	21		00001533	713	108	15D	462 RTE 94
COLUMBIA HOUSING OPPORTUNITIES INC	10	68	4.06					15D	46 KOECK RD
COLUMBIA METHODIST CHURCH	5	22	1		00005030			15E	1 GREEN ST
CONG OF JEHOVAH'S WIT C/O A POYER	10	68	10.01		00014170	563	288	15D	35 RAMSEYBURG RD
DELAWARE CMTRY ASSOC C/O S HOPKINS	9	57	10		00011436			15E	128 RTE 46
DURHOLZ, JAMES & SHERRI	8	47	14		00010009	00937	00244	15F	21 LIME KILN RD
FAIRVIEW CEM ASSOC C/O WALLACE	4	12	6		00003763			15E	650 RTE 94
FAIRVIEW CEMETERY ASSOC WALLACE	10	62	13		00012944			15E	42 AUBLE RD
FLYNN, JUSTIN P	3	7	4.02		00001886	03313	00265	15F	41 MT PLEASANT RD
HAINESBURG CEMETERY ASSOC	3	5	15		00001452			15E	453 RTE 94
HICKEY, GARY T & HENRIETTE SUZANNE	5	13.01	10.26		00004238	03057	00237	15F	4 VICTORIA CROSSING RD
KNOWLTON FRAME CEM C/O O TERPSTER	8	44	10		00008289			15E	4 KNOWLTON RD
KNOWLTON INDEPT PRESBYTERIAN CHURCH	8	45.01	2		00009469			15D	3 KNOWLTON RD
KNOWLTON LIONS CLUB	10	60	10		00011676	02154	00096	15F	3 VALLEY ST
KNOWLTON TOWNSHIP BOARD OF EDUC	9	51	16					15A	RTE 46
KNOWLTON TOWNSHIP FIRE CO	9	51	6		00010785			15F	4 ROY ACE ST
KNOWLTON TOWNSHIP LIONS CLUB	7	33	3.01		00006490	02417	00075	15F	505 RTE 94
KNOWLTON UNITED METHODIST CHURCH	7	33	2.01		00006475	606	1	15D	509 RTE 94
KRISANITS, JOSEPH & LORRAINE	1	3	25.03		00000410	02132	00225	15F	11 HEMLOCK RD
LANGO, MITCHELL & ROSETTA	3	7	9.15		00002110	01037	00291	15F	6 NORTH TERRACE RD
LAURITANO, SCOTT B	3	7	17.01		00002400	02614	00009	15F	14 HAINESBURG RIVER RD
MASKER, PHILIP W & KRISTIN	7	31	16.04		00006348	02463	00183	15F	194 VAIL RD
MONDRINOS, VERONICA	3	5	6			02450	00257	15F	67 WISHING WELL RD
N.J. DEPT OF TRANSPORTATION	4	12	1		00003690	00944	00226	15C	39 STARK RD
N.J. DEPT OF TRANSPORTATION	5	13	13		00004291	00944	00226	15C	41 STARK RD
ST OF NJ DEP GREEN ACRES PROGRAM	7	35	4.02		00015889	01827	00268	15C	KILL RD
ST OF NJ DEPT OF ENVIRON PROTECTION	1	3	34		00000554	01842	00227	15C	111 STONY BROOK RD
ST OF NJ DEPT OF ENVIRON PROTECTION	2	3	67.02		00001117	01889	00119	15C	47 MOUNTAIN RD
ST OF NJ DEPT OF ENVIRON PROTECTION	2	3	67.03		00001124	01889	00130	15C	45 MOUNTAIN RD
STATE OF NEW JERSEY D E P	1	3	1		00000032			15C	WORTHING TRAC
STATE OF NEW JERSEY D E P	3	7	6		0001910	01789	00097	15C	21 MT PLEASANT RD
STATE OF NEW JERSEY D E P	3	7	26.01		00002640	01862	00236	15C	10 HEMLOCK RD
STATE OF NEW JERSEY D E P	5	28	2		00005496	00601	00126	15C	39 WALNUT RD
STATE OF NEW JERSEY D E P	5	28	21		00005680			15C	WORTHING TRACT
STATE OF NEW JERSEY D E P	5	28	24		00005714			15C	1 RTE 46
STATE OF NEW JERSEY D E P	6	28	25		00005721			15C	WORTHING TRACT
STATE OF NEW JERSEY D E P	6	28	26		00005739			15C	WORTHING TRACT
STATE OF NEW JERSEY D E P	6	28	27		00005746			15C	WORTHING TRACT
STATE OF NEW JERSEY D E P	6	28.01	5		00005834	01530	00058	15C	3 WARRINGTON RD
STATE OF NEW JERSEY D E P	6	28.01	6		00005841			15C	23 WARRINGTON RD
STATE OF NEW JERSEY D E P	6	28.01	7		00005859			15C	WORTHING TRACT
STATE OF NEW JERSEY D E P	6	28.01	8		00005866			15C	WORTHING TRACT
STATE OF NEW JERSEY D E P	6	29	10		00006010			15C	WORTHING TRACT
STATE OF NEW JERSEY D E P	7	31	7		00006186	01507	00113	15C	12 STATION RD
STATE OF NEW JERSEY D E P	7	32	4		00006429	01507	00113	15C	8 STATION RD
STATE OF NEW JERSEY D E P	7	34	24		00006852	01132	00011	15C	3 STATION RD
STATE OF NEW JERSEY D E P	7	35	3		00006926	01132	00011	15C	5 STATION RD
STATE OF NEW JERSEY D E P	8	42	8.01		00008000			15C	24 BRANDS RD
STATE OF NEW JERSEY D E P	8	47	1		00009740	01601	00133	15C	82 DELAWARE RD
STATE OF NEW JERSEY D E P	8	47	1.01		00009758	01198	00265	15C	82 DELAWARE RD
STATE OF NEW JERSEY D E P	8	47	2		00009765	01628	00277	15C	141 LINABERRY RD
STATE OF NEW JERSEY D E P	9	48	21		00010369	01198	00265	15C	79 DELAWARE RD
STATE OF NEW JERSEY D E P	9	57	7		00011370	00000	00000	15C	12 SYCAMORE LA
STATE OF NEW JERSEY D E P	10	67	3		00013867			15C	KOECK RD
STATE OF NEW JERSEY D E P	10	68	1		00013899			15C	KNOWLTON RD
STATE OF NEW JERSEY D E P	10	71	7		00014941	01859	00194	15C	46 SEREPTA RD
STATE OF NEW JERSEY D E P	10	71	9		00014973	01859	00194	15C	46 SEREPTA RD
STATE OF NEW JERSEY D E P	10	71	11		00014980	01651	00092	15C	179 RTE 46
STATE OF NEW JERSEY D E P	10	77	1		00015670			15C	DILDINE ISLAND
STATE OF NEW JERSEY D E P	11	77	2		00015688	701	171	15C	DILDINE ISLAND
STATE OF NEW JERSEY D E P	11	302	1		00015737			15C	21 BRUGLER RD
STATE OF NEW JERSEY D E P	11	302	2		00015744			15C	22 BRUGLER RD
STATE OF NEW JERSEY D O T	3	8	21		00003080	00944	00226	15C	42 STARK RD
STATE OF NEW JERSEY D O T	5	27	4.01		00005369			15C	14 RTE 46








Name of Owner Additional Owners	Page No.	Block No	Lot No.	Lot Qualifier	Account No.	Deed Book	Deed Page	Class	Property Location
STATE OF NEW JERSEY D O T	5	27	17					15C	RTE 46 & DELAWARE RVR
STATE OF NEW JERSEY D O T	7	36	1		00006972	691	141	15C	15 STATION RD
STATE OF NEW JERSEY D O T	7	38	2		0000714000944		00226	15C	109 VAIL RD
STATE OF NEW JERSEY D O T	10	71	16		0001502101038		00322	15C	ALONG RTE 46
STATE OF NEW JERSEY D O T	11	300.01	1		00017212			15C	RAILROAD BED
STATE OF NEW JERSEY DEP	1	3	10.02		0000018402272		00153	15C	10 QUARRY RD
STATE OF NEW JERSEY DEP	1	3	10.04		0001584002272		00153	15C	6 QUARRY RD
STATE OF NEW JERSEY DEP	1	3	13.01			02272	00153	15C	QUARRY RD
STATE OF NEW JERSEY DEP	1	3	13.02			02272	00153	15C	QUARRY RD
STATE OF NEW JERSEY DEP	1	3	16		0000026502272		00153	15C	13 QUARRY RD
STATE OF NEW JERSEY DEP	1	3	17		0000027202272		00153	15C	32 MOUNTAIN RD
STATE OF NEW JERSEY DEP	2	3	41.07		00000184			15C	STARLITE HILL RD
STATE OF NEW JERSEY DEP	5	13	2		0000390002037		00082	15C	111 HAINESBURG RIVER RD
STATE OF NEW JERSEY DEP	5	28	20		0000567202095		00147	15C	5 RTE 46
STATE OF NEW JERSEY DEP	9	57	18.01		00011524	686	192	15C	21 WILLOW LA
STATE OF NEW JERSEY DEP	9	57	20		0001155601801		00273	15C	140 RTE 46
STATE OF NJ DEP	1	3	19		00000297			15C	49 HEMLOCK RD
STATE OF NJ DEP	1	3	33.01					15C	HAINESBURG RIVER RD
STATE OF NJ DEP	2	3	44		0000075501709		00237	15C	STAR LITE HILL RD
STATE OF NJ DEP	2	3	63.04					15C	SUMMER LA
STATE OF NJ DEP	2	3	64		00001004			15C	134 STONY BROOK RD
STATE OF NJ DEP	2	3	67.01		0000110001889		00119	15C	43 MOUNTAIN RD
STATE OF NJ DEP	4	11	8.01					15C	RTE 94
STATE OF NJ DEP	4	12	3		0000373101966		00099	15C	21 STARK RD
STATE OF NJ DEP	4	12	5.02		00003731			15C	STARK RD
STATE OF NJ DEP	7	34	3		0000656301823		00162	15C	491 RTE 94
STATE OF NJ DEP	8	42	7		0000798301854		00225	15C	12 BRANDS RD
STATE OF NJ DEP	8	42.02	1		0000804901854		00225	15C	4 COOK RD
STATE OF NJ DEP	8	47	3		0000977201855		00099	15C	133 LINABERRY RD
STATE OF NJ DEP	8	47	19		0001008702236		00185	15C	58 DELAWARE RD
STATE OF NJ NATURAL LAND TRUST	2	3	67		00001090	572	227	15F	33 MOUNTAIN RD
STATE OF NJ NATURAL LAND TRUST	4	9.01	4		00003379	572	280	15F	558 RTE 94
STATE OF NJ, DEP	11	301	4			02583	00255	15C	RAIL BED
STATE OF NJ	2	3	63.01					15C	STONY BROOK RD
THE NATURE CONSERVANCY - NJ OFFICE	6	28.01	2		0000579203400		00099	15F	597 RTE 94
THE NATURE CONSERVANCY-NJ OFFICE	6	28.01	1		0000576003400		00091	15F	601 RTE 94
THE NATURE CONSERVANCY-NJ OFFICE	6	28.01	1.01		0000577803400		00091	15F	615 RTE 94
THE STATE OF NEW JERSEY, DEP	6	30	3		0000604102947		00287	15C	9 BRUGLER RD
THE STATE OF NJ, DEP	1	3	2		0000004003122		00099	15C	141 MT PLEASANT RD
THE STATE OF NJ, DEP	2	3	64.01		0000101103122		00099	15C	130 STONY BROOK RD
THE STATE OF NJ, DEP	2	3	66		0000108203122		00099	15C	57 MOUNTAIN RD
THE STATE OF NJ, DEP	6	29	2		0000594702723		00007	15C	18 BRUGLER RD
THE STATE OF NJ, DEP	6	30	7		0000609802723		00007	15C	11 BRUGLER RD
THE STATE OF NJ, DEP	7	30	8		0000610802723		00007	15C	11 BRUGLER RD
THE STATE OF NJ, DEP	7	31	4		0000614702723		00007	15C	17 BRUGLER RD
THE STATE OF NJ, DEP	7	31	9		0000621003014		00265	15C	26 STATION RD
THE STATE OF NJ, DEP	8	46	1		0000949002511		00006	15C	128 LINABERRY RD
TOWNSHIP OF KNOWLTON BD OF ED	9	51	19.01		00010930	662	105	15A	8 FERRY ST
TOWNSHIP OF KNOWLTON	2	3	60		00000956			15C	TOWNSHIP DUMP
TOWNSHIP OF KNOWLTON	3	8	18		0000306501292		00010	15C	RTE 94
TOWNSHIP OF KNOWLTON	3	9	1		0000331501292		00010	15C	RTE 94
TOWNSHIP OF KNOWLTON	3	9	2		0000332201952		00058	15C	546 RTE 94
TOWNSHIP OF KNOWLTON	4	9.01	1		00003756			15C	RTE 94
TOWNSHIP OF KNOWLTON	4	9.01	2		00003393			15C	538 RTE 94
TOWNSHIP OF KNOWLTON	4	9.01	3		0000338601952		00058	15C	542 RTE 94
TOWNSHIP OF KNOWLTON	4	9.01	3.03		00003756			15C	RTE 94
TOWNSHIP OF KNOWLTON	4	11	6		00003523			15C	628 RTE 94
TOWNSHIP OF KNOWLTON	4	12	5		00003756			15C	648 RTE 94
TOWNSHIP OF KNOWLTON	4	12	5.01		00003756			15C	648 RTE 94
TOWNSHIP OF KNOWLTON	4	12	16.01					15C	18 SIMPSON RD
TOWNSHIP OF KNOWLTON	5	15	11		0000447802992		00112	15C	22 COLUMBIA ST
TOWNSHIP OF KNOWLTON	5	15	16.01		0000454101811		00027	15C	45 DECATUR ST
TOWNSHIP OF KNOWLTON	5	19	3		0000479902152		00090	15C	27 WASHINGTON ST
TOWNSHIP OF KNOWLTON	5	19	4		00004809			15C	19 COLUMBIA ST
TOWNSHIP OF KNOWLTON	8	40	9.22		0000765501375		00239	15C	12 POPPYS CT
TOWNSHIP OF KNOWLTON	9	48	5		0001017502957		00042	15C	33 RTE 46
TOWNSHIP OF KNOWLTON	9	48	7		0001019002952		00188	15C	37 RTE 46

Tax List Index for the Year 2026
 ** Exempt Properties **

21 Warren County

Taxing District 13 Knowlton Twp

Name of Owner Additional Owners	Page No.	Block No	Lot No.	Lot Qualifier	Account No.	Deed Book	Deed Page	Class	Property Location
TOWNSHIP OF KNOWLTON	9	48	9		00010217	02984	00268	15C	41 RTE 46
TOWNSHIP OF KNOWLTON	9	51	19		00010922	662	105	15C	12 FERRY ST
TOWNSHIP OF KNOWLTON	10	68	23		00014317	02992	00112	15C	163 KNOWLTON RD
TOWNSHIP OF KNOWLTON	11	301	3.03			01952	00058	15C	OFF RTE 94
TRUSTEES DELAWARE PRESBYTERIAN CHUR	9	55	1		00011122			15D	9 CLARENCE ST
TRUSTEES OF DELAWARE PRESBYTERIAN	9	60	1		00011563			15D	12 CLARENCE ST
UNITED STATES OF AMERICA	1	1	1		00000018			15C	DELAWARE RIVER ISLAND
UNITED STATES OF AMERICA	1	1	2		00000025			15C	DELAWARE WATER GAP
UNITED STATES OF AMERICA	2	3	65		00001029			15C	DELAWARE WATER GAP
UNITED STATES OF AMERICA	2	3	65.01		00001036			15C	DELAWARE WATER GAP
WARREN COUNTY UNIT FOR RETARD CHILD	10	68	5		00014035			15D	44 KOECK RD
WC BOARD OF COUNTY COMMISSIONERS	3	5	16		00001484	03489	00289	15F	444 RTE 94



Property Location	Page No.	Block No.	Lot No.	Lot Qualifier	Account No.	Zone	Tax Map	Property Class	Name of Owner
20 & 22 DECATUR	41	21	12		00005023VR		6.2	2	BALDWIN, JAMES
7 & 9 RTE 46	45	28	18		00005658AR1		12	2	DONNARUMMA, JUSTIN/TRIKILAS, PANAGI
ALONG RTE 46	121	71	16		00015021AR3		15	15C	STATE OF NEW JERSEY D O T
15 ALPINE/SHORT HILLS RD	36	13.01	10.27		00004245AR2		5	2	PITA, CARLOS A & JACQUELIN D
ALPINE DR	36	13.01	10.28		00004252AR2		5	2	THE SUHY REVOCABLE LIVING TRUST
1 ALPINE DR	36	13.01	10.29		00004260AR2		5	2	CONGLETON, JR, FRANK
2 ALPINE DR	35	13	10.08		00004051FPD		5	2	HULL, DONALD B & MARY J
4 ALPINE DR	35	13	10.09		00004069FPD		5	2	4 ALPINE DR
6 ALPINE DR	35	13	10.10		00004076FPD		5	2	FORFA, ROBERT H & CAROLE ANN
8 ALPINE DR	35	13	10.11		00004083FPD		5	2	STARRS FRANCIS / WILSON MARGARET
10 ALPINE DR	35	13	10.12		00004090FPD		5	2	HEISER, WILLIAM H
12 ALPINE DR	35	13	10.13		00004100FPD		5	2	HIGGINS, WILLIAM JOHN & TERESA
14 ALPINE DR	35	13	10.14		00004118FPD		5	2	IDRISSA, IDI D & JEANNINE R
16 ALPINE DR	35	13	10.15		00004125FPD		5	2	MANUEL, JERSON A SOTO
2 ANN ST	98	61	36		00012415VR		13.1	1	WOODS, SHANNON & MELINDA FRANCES
3 ANN ST	88	53	1		00011002VR		13.1	2	GATTULLO, MARIO
6 ANN ST	98	61	37		00012422VR		13.1	2	WOODS, SHANNON & MELINDA FRANCES
8 ANN ST	98	61	38		00012430VR		13.1	2	WOODS, SHANNON & MELINDA F
12 ANN ST	98	61	39		00012447VR		13.1	2	OWNER UNKNOWN C/O S AGIN
14 ANN ST	98	61	40		00012454VR		13.1	2	DAY,BRADFORD R & SAPORA-DAY,REBECCA
16 ANN ST	98	61	41		00012461VR		13.1	2	DUCKWORTH, KRISTOPHER RYAN
18 ANN ST	98	61	42		00012479VR		13.1	2	WILK, SR, MICHAEL CHARLES
AUBLE RD	102	62	11.01	Q0430				3B	ROGERS, RICHARD D SR
AUBLE RD	102	62	11.02	Q0430				3B	PEACEFUL VALLEY FARMS, LLC
AUBLE RD	102	62	11.03	Q0430				3B	ROGERS, RICHARD D SR
24 AUBLE RD	102	62	11	Q0430	00012888FPD		10	3B	ROGERS, RICHARD D SR
25 AUBLE RD	104	63	2	Q0450	00013176FPD		10	3B	DE NEUFVILLE, JOHN P
25 AUBLE RD	105	63	4	Q0450	00013200FPD		10	3B	DE NEUFVILLE, JOHN P
31 AUBLE RD	104	63	3		00013183AR3		10	2	SAUCK, ALAN & EDITH
32 AUBLE RD	102	62	12.03		00012920FPD		10	2	THE DOUGLAS EDWARD ROSCOE LIVING TR
33 AUBLE RD	103	63	1.05		00013049FPD		10	2	JAHN, KENNETH R & JOANNE M
34 AUBLE RD	102	62	12.02		00012912FPD		10	2	BARTOS, SR, MYLES P & BARBARA A
35 AUBLE RD	104	63	1.15		00013144FPD		10	2	VITKOSKY, REGINA R
36 AUBLE RD	102	62	12.01		00012905FPD		10	2	GAYNOR, K & S/CUSACK, K
37 AUBLE RD	104	63	1.14		00013137FPD		10	2	FIORE, THOMAS SCOTT & ALYSSA MARIE
38 AUBLE RD	102	62	12		00012895FPD		10	2	FINCH, CHRISTINA R
39 AUBLE RD	103	63	1.01		00012990FPD		10	3A	MANN, HAROLD E & GEYER-MANN, ELAINE
39 AUBLE RD	103	63	1.01	QFARM	00013000FPD		10	3B	MANN, HAROLD E & GEYER-MANN, ELAINE
40 AUBLE RD	102	62	12.04		00012937FPD		10	2	DEGROOT, FRANK J & JEANNE F
41 AUBLE RD	104	63	1.13		00013120FPD		10	2	THE VRE FAMILY REVOCABLE TRUST
42 AUBLE RD	102	62	13		00012944FPD		10	15E	FAIRVIEW CEMETERY ASSOC WALLACE
43 AUBLE RD	104	63	1.12		00013112FPD		10	2	MOONEY, JOHN J
45 AUBLE RD	104	63	1.11		00013105FPD		10	2	GALEAZZI, KAREN & ROBERT J
47 AUBLE RD	103	63	1.10		00013095FPD		10	2	BUTRYMOWICZ, JOSEPH & JOANNA
49 AUBLE RD	103	63	1.09		00013088FPD		10	2	FERRETTI, JAMES
51 AUBLE RD	103	63	1.08		00013070FPD		10	2	PEDERSEN, STEVEN & ALICIA
53 AUBLE RD	107	65	2.14		00013440FPD		10	2	ZAMORA, JR, PEDRO A & MIGDALIA
55 AUBLE RD	107	65	2.15		00013458FPD		10	2	BURDGE, GEORGE R II & CATHERINE J
57 AUBLE RD	107	65	2.16		00013465FPD		10	2	CAULFIELD, DANIEL & DEBRA ANN
58 AUBLE RD	102	62	14	Q0430	00012951FPD		10	3B	ROGERS, RICHARD D
61 AUBLE RD	107	65	2.17		00013472FPD		10	2	DIAZ, DENNY/PENA, GENESIS C
63 AUBLE RD	107	65	2.18	QFARM	00016240FPD		10	3B	SCHILLING, HERBERT H & JENNIFER W
65 AUBLE RD	108	65	2.19		00013480FPD		10	2	KEARNEY, PAUL E & NANCY J
67 AUBLE RD	108	65	2.20		00013497FPD		10	2	LLANO, RALPH & TANIA
69 AUBLE RD	108	65	2.21		00013507FPD		10	2	MANZO, SHARON & DAVID
70 AUBLE RD	103	62	14.03		00012983FPD		10	2	BAUER, DONNA M, SINGLE
71 AUBLE RD	106	65	2.05		00013391FPD		10	2	MCMAHON TRACY / CHRISTOPHER L SUNDA
72 AUBLE RD	103	62	14.02		00012976FPD		10	2	DELACRUZ, ROBERT
73 AUBLE RD	106	65	2.06		00013401FPD		10	3A	WEISS, DARYLE & KELLY
73 AUBLE RD	107	65	2.06	QFARM	00013401FPD		10	3B	WEISS, DARYLE & KELLY
74 AUBLE RD	103	62	14.01		00012969FPD		10	2	WISNIEWSKI, FRANK JOSEPH
76 AUBLE RD	99	62	1.06		00012550FPD		10	2	KIDA, NEIL & ANATASIA M
78 AUBLE RD	99	62	1.07		00012567FPD		10	2	MANCINELLI, CARA E & BENNETT, RADCL
80 AUBLE RD	99	62	1.08		00012574FPD		10	3A	REYNOLDS, STEVEN J & HEATHER E
80 AUBLE RD	99	62	1.08	QFARM		FPD	10	3B	REYNOLDS, STEVEN J & HEATHER E
84 AUBLE RD	99	62	1.09		00012581FPD		10	2	KOOI REINDER & KAREN
86 AUBLE RD	99	62	1.01		00012503FPD		10	3A	CUROVIC, MARKO

Property Location	Page No.	Block No.	Lot No.	Lot Qualifier	Account No.	Zone	Tax Map	Property Class	Name of Owner
86 AUBLE RD	99	62	1.01	QFARM	00012510FPD		10	3B	CUROVIC, MARKO
88 AUBLE RD	100	62	1.16					3A	KOLENZ, CHRISTINE
88 AUBLE RD	100	62	1.16	Q0015				3B	KOLENZ, CHRISTINE
90 AUBLE RD	100	62	2		00012655FPD		10	2	O'REILLY, WILLIAM & DONNA
91 AUBLE RD	105	65	1		00013306FPD		10	3A	GELLNER, DOUGLAS
91 AUBLE RD	105	65	1	QFARM	00013306FPD		10	3B	GELLNER, DOUGLAS
93 AUBLE RD	106	65	1.06					3A	BROOKS, DENNIS & BRENDA
93 AUBLE RD	106	65	1.06	QFARM				3B	BROOKS, DENNIS & BRENDA
94 AUBLE RD	100	62	2.02		00012670FPD		10	2	PLUNKETT, RICHARD & EILEEN
95 AUBLE RD	106	65	1.04					2	MOLNAR,, ERIC D & NICOLE L
96 AUBLE RD	99	62	1.04		00012535FPD		10	2	OSMUN RONALD J & MERRILANE
97 AUBLE RD	106	65	1.05					2	IPPOLITO, JOSEPH T JR & CHRISTINA A
100 AUBLE RD	99	62	1.11		00012609FPD		10	2	SULLIVAN, JENNIFER
102 AUBLE RD	99	62	1.12		00012616FPD		10	2	CAMPBELL, THOMAS & JO ANNE
1 AUTUMN DRIVE	20	7	15.08					2	RIBEIRO, ANDRE
3 AUTUMN DRIVE	20	7	15.07					2	DELORENZO, JUSTIN
4 AUTUMN DRIVE	20	7	15.02		00002368AR1		4	2	BLANCHETTE, MARINELLE & BRIAN
5 AUTUMN DRIVE	20	7	15.06					2	DELORENZO, JUSTIN J & SHANNON
6 AUTUMN DRIVE	20	7	15.03		00002375AR1		4	2	KOPACIEWICZ, JOHN E & AMBER L
7 AUTUMN DRIVE	20	7	15.05					2	NAJAKA, BARRY & PIERCE, LORI
8 AUTUMN DRIVE	20	7	15.04					2	MCCORMACK, ROBERT & KATHLEEN
2 AUTUMN RD	20	7	15		00002343AR1		4	2	MOONEY, JENNIFER J
2 BRANDS RD	66	43.02	1		00008169FPD		11	1	SANDRIAN, ELLEN LEE C/O A DALENA
3 BRANDS RD	66	43.01	2					3A	D 3 FARMS, LLC
3 BRANDS RD	66	43.01	2	QFARM				3B	D 3 FARMS, LLC
4 BRANDS RD	66	43	6		00008120FPD		9	2	OVERPECK, SARAH
8 BRANDS RD	66	43	8					2	ORR, LOGAN, DAVID LENNON & CYNTHIA
10 BRANDS RD	66	43	7					2	PISCOYA, JOSE/WITTREICH, RONNI
12 BRANDS RD	64	42	7		00007983FPD		7	15C	STATE OF NJ DEP
18 BRANDS RD	65	42	7.01		00007990FPD		7	2	APGAR, JOEL & DOREEN
24 BRANDS RD	65	42	8.01		00008000FPD		7	15C	STATE OF NEW JERSEY D E P
1 BRIDGE RD	61	40	9.16		00007599FPD		8	1	ESPOSITO, THOMAS J & KAREN L
2 BRIDGE RD	60	40	9.05	Q0002	00007486FPD		8	3B	MCNINCH, ROBERT A
3 BRIDGE RD	61	40	9.15		00007581FPD		8	1	PASCALLI, ESTELLE
4 BRIDGE RD	61	40	9.06	Q0002	00007493FPD		8	3B	MCNINCH, ROBERT A
5 BRIDGE RD	61	40	9.14		00007574FPD		8	1	BOYD, GREGORY/CASTIMORE, HEATHER
6 BRIDGE RD	61	40	9.07	Q0002	00007503FPD		8	3B	MCNINCH, ROBERT A
7 BRIDGE RD	61	40	9.13		00007567FPD		8	1	BOYD, GREGORY/CASTIMORE, HEATHER
8 BRIDGE RD	61	40	9.08	Q0002	00007510FPD		8	3B	MCNINCH, ROBERT A
9 BRIDGE RD	61	40	9.12		00007550FPD		8	1	GRAMMATIKOS, JOHN
10 BRIDGE RD	61	40	9.09	Q0002	00007528FPD		8	3B	MCNINCH, ROBERT A
11 BRIDGE RD	61	40	9.11	Q0002	00007542FPD		8	3B	MCNINCH, ROBERT A
12 BRIDGE RD	61	40	9.10	Q0002	00007535FPD		8	3B	MCNINCH, ROBERT A
1 BRUGLER RD	48	30	1	Q0180	00016924			3B	BRANDS, JR, DAVID A
1 BRUGLER RD	48	30	1.01					2	MCMAHON, MELANIE B
5 BRUGLER RD	48	30	2		00006034AR1		6	2	BEHSMAN, DENNIS R & SANDRA S
9 BRUGLER RD	48	30	3		00006041FPD		6	15C	THE STATE OF NEW JERSEY, DEP
9 BRUGLER RD	51	32	6	Q0180	00006443FPD		7	3B	BRAND, JR, DAVID
11 BRUGLER RD	48	30	7		00006098FPD		6	15C	THE STATE OF NJ, DEP
11 BRUGLER RD	48	30	8		00006108FPD		6	15C	THE STATE OF NJ, DEP
12 BRUGLER RD	47	29	1	Q0155	00005930PCD		6	3B	HOOKER, CHARLES I/SNACK, EMILY I
13 BRUGLER RD	48	30	5	Q0200	00006073FPD		6	3B	MATHEZ, RENE
13 BRUGLER RD	49	31	6	Q0200	00006179FPD		7	3B	MATHEZ, RENE
15 BRUGLER RD	49	31	5	Q0180	00006161FPD		7	3B	BRANDS, JR, DAVID A
17 BRUGLER RD	49	31	4		00006147FPD		7	15C	THE STATE OF NJ, DEP
18 BRUGLER RD	47	29	2		00005947AR1		6	15C	THE STATE OF NJ, DEP
19 BRUGLER RD	49	31	4.01		00006154FPD		7	2	CASTELLANI, DENA & AVELAR, ALEXANDE
20 BRUGLER RD	47	29	3		00005954AR1		6	1	FRANKOSKY, JOHN B & FRANCINE
21 BRUGLER RD	126	302	1		00015737FPD		6-8	15C	STATE OF NEW JERSEY D E P
22 BRUGLER RD	126	302	2		00015744AR1		6	15C	STATE OF NEW JERSEY D E P
23 BRUGLER RD	48	31	3		00006130FPD		7	2	FRANKOSKY, JOHN B & FRANCINE
24 BRUGLER RD	47	29	5		00005961AR1		6	1	NAPOLEON ELIZABETH / R SCHMALZ
25 BRUGLER RD	48	31	2		00006122FPD		7	2	NAPOLEON ELIZABETH / R SCHMALZ
26 BRUGLER RD	47	29	6		00005979AR1		6	2	VANORDEN, ROBERT L & CATHERINE S
CEMETERY RD	104	63	1.20	Q0057				3B	DEVINCENZI, RAYMOND & SARAY
3 CEMETERY RD	103	63	1.07		00013063FPD		10	2	CARD, DAWN MARIE BOWERS
4 CEMETERY RD	107	65	2.13		00013433FPD		10	2	BURKE, BRYAN & JANICE

Property Location	Page No.	Block No.	Lot No.	Lot Qualifier	Account No.	Zone	Tax Map	Property Class	Name of Owner
5 CEMETERY RD	104	63	1.17		00013169AR3		10	2	VETTERL, MARK R & SUSAN M
5 CEMETERY RD	104	63	1.17	QFARM				3B	VETTERL, MARK R & SUSAN M
6 CEMETERY RD	107	65	2.12		00013426FPD		10	2	MCGOVERN, MAUREEN P
7 CEMETERY RD	104	63	1.16		00013151FPD		10	2	SCRICCO, MATTHEW & AMANDA
8 CEMETERY RD	107	65	2.11		00016603FPD		10	2	BROWN, FORREST T & JEAN M
8 CEMETERY RD	107	65	2.11	QFARM	00016233FPD		10	3B	BROWN, FORREST T & JEAN M
9 CEMETERY RD	103	63	1.06		00013056FPD		10	2	CALAFIORE, EMILY & MICHAEL
10 CEMETERY RD	107	65	2.10		00013419FPD		10	2	STEINMAN, SCOTT & AMY N
11 CEMETERY RD	103	63	1.04		00013031FPD		10	2	TRAJKOVIC, SMILJA
12 CEMETERY RD	106	65	2.01		00013352FPD		10	2	WHITMAN, EDWARD & THEREAS
13 CEMETERY RD	103	63	1.03		00013024FPD		10	2	BARBINI, II, RICHARD J
15 CEMETERY RD	103	63	1.02		00013017FPD		10	2	GEO F WILLEVER&CAROL J WILLEVER FAM
19 CEMETERY RD	104	63	1.18		00016120FPD		10	2	DEVINCENZI RAYMOND & SARAY
19 CEMETERY RD	104	63	1.18	Q0057	00016000FPD		10	3B	DEVINCENZI RAYMOND & SARAY
126 CEMETERY RD	104	63	1.19			FPZ1	10	1	CSENCSTTS BRIAN
CENTERVILLE RD	101	62	6.05	Q0430				3B	ROGERS, RICHARD D
CENTERVILLE RD	101	62	6.12					15F	BURTON, JAMARCUS CORTEZ
11 CENTERVILLE RD	102	62	10	QFARM	00012870FPD		10	3B	DEAN, IRVIN W
14 CENTERVILLE RD	75	45	7.01		00009370FPD		10	2	PASS, ALBERT J & NOMSA M N
15 CENTERVILLE RD	102	62	8		00012856FPD		10	1	PASS, ALBERT J & NOMSA M N
17 CENTERVILLE RD	101	62	7		00012831FPD		10	3A	ALTMAN, ERIC L & SHARI LEVOW
17 CENTERVILLE RD	101	62	7	Q0440	00012849FPD		10	3B	ALTMAN, ERIC L & SHARI LEVOW
17 CENTERVILLE RD	102	62	9	Q0440	00012863FPD		10	3B	ALTMAN, ERIC L & SHARI LEVOW
19 CENTERVILLE RD	100	62	6.02	Q0440	00012768FPD		10	3B	ALTMAN, ERIC L & SHARI LEVOW
20 CENTERVILLE RD	75	45	12		00009412FPD		10	2	FRIMBERGER, WALTER K & DIANE
22 CENTERVILLE RD	75	45	11		00009405FPD		10	2	JUSKUS, THOMAS JOHN & ALISON ERIN
24 CENTERVILLE RD	75	45	7	Q0294	00009363FPD		10	3B	DELORENZO, JAMES A
25 CENTERVILLE RD	101	62	6.07		00012824FPD		10	2	SEMPRUCH, JOZEF
26 CENTERVILLE RD	75	45	6	Q0294	00009331FPD		10	3B	DELORENZO, JAMES A
27 CENTERVILLE RD	101	62	6.08		00015800FPD		10	2	MARTINS, JOE & LISA
28 CENTERVILLE RD	75	45	6.02		00009356FPD		10	2	CHERNEGO, MATTHEW/ROQUENI, ALYSSA
29 CENTERVILLE RD	100	62	6.01		00012750FPD		10	2	SCARMACK, JOSEPH E & KERRY
30 CENTERVILLE RD	75	45	6.01		00009349AR3		10	2	WOJTACH, DAVID
31A CENTERVILLE RD	101	62	6.13					2	SEMPRUCH, SYLWESTER & MONIKA
32 CENTERVILLE RD	75	45	10		00009395FPD		10	2	NORWICKE, GARY J & MELISSA
33 CENTERVILLE RD	101	62	6.10					2	MANTILLA, RAUL E & RITA E
33A CENTERVILLE RD	101	62	6.11					2	RABINOWITZ, S & J/SUTTON, R & C
34 CENTERVILLE RD	75	45	9		00009388FPD		10	2	WALSH, CHARLES N JR & CATHY LYNN
35 CENTERVILLE RD	101	62	6.06		00012817FPD		10	2	NUZZETTI, DANIEL J & RACHEL E
36 CENTERVILLE RD	75	45	5		00009324FPD		10	2	PROSPERO, EUGENE R
37 CENTERVILLE RD	101	62	6.03		00012775FPD		10	3A	CHEN, GANG & SUN, YUNZHONG
37 CENTERVILLE RD	101	62	6.03	QFARM				3B	CHEN, GANG & SUN, YUNZHONG
38 CENTERVILLE RD	75	45	4.01		00009317FPD		10	2	COSTANTINO, LAWRENCE & CARLA
39 CENTERVILLE RD	101	62	6.09					2	WILLIAMS, MARK A & CHANDRA D MINTZ
40 CENTERVILLE RD	75	45	4		00009300FPD		10	2	CORTEZ, MANUEL & MONIQUE
43 CENTERVILLE RD	101	62	6.04		00012790FPD		10	2	VALES, JORGE MANUEL
1 CHARLES ST	88	53	2		00011010VR		13.1	2	CAVANAUGH, JOSEPH R
3 CHARLES ST	88	53	3		00011027VR		13.1	2	POMPONIO, SHEREEN
4 CHARLES ST	89	54	5		00011098VR		13.1	2	KLOUDA, CHERYL A & MARK A
6 CHARLES ST	89	54	4		00011080VR		13.1	2	SIMMONS, PHILLIP
1 CHURCH ST	41	21	9		00004990VR		6.2	4A	MONTE, ROBERT W & KESCKES, ANN
3-5 CHURCH ST	41	21	8		00004982VR		6.2	2	IULO, CHARLES
7 CHURCH ST	40	21	7		00004975VR		6.2	2	SONNE, C DAVID & CYNTHIA JK
9 CHURCH ST	40	21	6		00004968VR		6.2	2	SMITH, RALPH & NANCY/FLETCHER, TABE
CLARENCE ST	92	60	2		00011570VR		13.2	2	DELAWARE PRESBYTERIAN CHURCH
5 CLARENCE ST	89	55	3		00011147VR		13.1	2	STOCKTON, JOHN C & BERLINE
6 CLARENCE ST	92	60	4		00011595VR		13.2	2	OTINSKY, KATHY & MICHAEL
7 CLARENCE ST	89	55	2		00011130VR		13.1	2	WEIR, CARMELIA
8 CLARENCE ST	92	60	3		00011588VR		13.2	2	MCAHON, NEIL J & ROBIN G
9 CLARENCE ST	89	55	1		00011122VR		13.1	15D	TRUSTEES DELAWARE PRESBYTERIAN CHUR
12 CLARENCE ST	92	60	1		00011563VR		13.2	15D	TRUSTEES OF DELAWARE PRESBYTERIAN
3 CLINTON ST	89	54	3		00011073VR		13.1	2	SUAREZ, ROBERT A
6 CLINTON ST	90	55	14		00011242VR		13.1	4A	71 US 46 L.L.C.
7 CLINTON ST	88	54	2		00011066VR		13.1	4A	IULO, CHARLES & LISA
8 CLINTON ST	90	55	13		00011235VR		13.1	4C	UNION BEACH PROPERTY LLC
9 CLINTON ST	88	54	1		00011059VR		13.1	4A	9 CLINTON STREET LLC
10 CLINTON ST	90	55	12		00011228VR		13.1	1	9 CLINTON STREET LLC

Property Location	Page No.	Block No.	Lot No.	Lot Qualifier	Account No.	Zone	Tax Map	Property Class	Name of Owner
12 CLINTON ST	90	55	11		00011210VR		13.1	2	RENTAL CLICK, LLC C/O OZMAN
COLLINSWOOD LA	119	70	2.11		00014758FPD		15	1	COLLINS, JOHN F & ALICE T
3 COLLINSWOOD LA	119	70	2.08	QFARM	00014719FPD		15	3B	COLLINS, DOUGLAS SCOTT
4 COLLINSWOOD LA	119	70	2.10		00014733FPD		15	3A	BICKHARDT, ALLEN P & ALLISON
5 COLLINSWOOD LA	118	70	2		00014620FPD		15	3A	COLLINS, ALICE T
5 COLLINSWOOD LANE	119	70	2.09		00016522AR3		15	2	REBER, JON B & KIMBERLY A
1 COLUMBIA ST	40	21	5		00004950VR		6.2	2	ROGERS, HENRY/LOGAN, KRISTINE
2 COLUMBIA ST	39	17	7		00004767C		6.1	1	DIOP, MAME D
3 COLUMBIA ST	40	21	4		00004943VR		6.2	2	MASTRELLI, CHRISTOPHER
4 COLUMBIA ST	39	17	5		00004742C		6.1	4A	DIOP, MAME D
5 COLUMBIA ST	40	21	3		00004936VR		6.2	2	GREENEMEIER, EMAR & JEANNETTE M
7 COLUMBIA ST	40	21	2		00004929VR		6.2	2	GARREN VALENTINE
8 COLUMBIA ST	39	17	4		00004735C		6.1	2	JBAR POCONO LLC
9 COLUMBIA ST	40	21	1		00004911VR		6.2	2	RESOTKA, MICHAEL
18 COLUMBIA ST	37	15	10.01		00004460VR		6.1	2	MONTES, JOSE R
19 COLUMBIA ST	39	19	4		00004809			15C	TOWNSHIP OF KNOWLTON
20 COLUMBIA ST	37	15	10		00004453VR		6.1	1	MONTES, JOSE R
22 COLUMBIA ST	37	15	11		00004478VR		6.1	15C	TOWNSHIP OF KNOWLTON
4 COOK RD	65	42.02	1		00008049FPD		11	15C	STATE OF NJ DEP
17 COOK RD	65	43	2	Q0270	00008070FPD		9	3B	MAKAREVICH, JR, EUGENE
18 COOK RD	64	42	5		00007951FPD		7	3A	MAKAREVICH, JR, EUGENE
18 COOK RD	64	42	5	Q0270	00007969FPD		7	3B	MAKAREVICH, JR, EUGENE
38 COOK RD	64	42	6		00007976FPD		7	3A	MAKAREVICH, JR, EUGENE R
38 COOK RD	64	42	6	Q0270	00007976FPD		7	3B	MAKAREVICH, JR, EUGENE R
39 COOK RD	65	43	1	Q0270	00008056FPD		9	3B	MAKAREVICH, JR, EUGENE
43 COOK RD	66	43.01	1		00008137FPD		11	1	D3 FARMS LLC
1 COUNTRYSIDE RD	72	44.01	18		00008955FPD		9	2	CANDIDO, MATTHEW T
2 COUNTRYSIDE RD	68	44	19		00008377FPD		9	2	ROSSWOG, MARY ELIZABETH
3 COUNTRYSIDE RD	72	44.01	19		00008962FPD		9	2	MCCRYSTAL, ROBERT GERARD & LAURIE A
4 COUNTRYSIDE RD	68	44	20		00008384FPD		9	2	ATTONITO, RICHARD & LORETTA
5 COUNTRYSIDE RD	72	44.01	20		00008970FPD		9	2	QUINN, RONALD T
6 COUNTRYSIDE RD	68	44	21		00008391FPD		9	2	ROLPH, WAYNE C & KATHLEEN A
7 COUNTRYSIDE RD	72	44.01	21		00008987FPD		9	2	STOUCH, KEITH A & ROSEMARY
8 COUNTRYSIDE RD	68	44	22		00008401FPD		9	2	HACK, ANDREW & KATHARINA DIPAOLO
9 COUNTRYSIDE RD	72	44.01	22		00008994FPD		9	2	PEARSON, DANIEL J
10 COUNTRYSIDE RD	68	44	23		00008419FPD		9	2	NOTO, YASMINE MARTINEZ
11 COUNTRYSIDE RD	72	44.01	23		00009003FPD		9	2	ROCHETTE, DONNA & RONALD W
12 COUNTRYSIDE RD	68	44	24		00008426FPD		9	2	BRETT, JOHN J & JOANN
13 COUNTRYSIDE RD	73	44.01	24		00009010FPD		9	2	SCHICK, LYNN A
14 COUNTRYSIDE RD	68	44	25		00008433FPD		9	2	LUPACK, DAVID J & MEI LEE
15 COUNTRYSIDE RD	73	44.01	25		00009028FPD		9	2	MCCLAIN, LINDA
16 COUNTRYSIDE RD	68	44	26		00008440FPD		9	2	OEFELIN MELISSA / AL WARTMAN III
17 COUNTRYSIDE RD	73	44.01	26		00009035FPD		9	2	MORROW, BRAD & DANIELLE
18 COUNTRYSIDE RD	68	44	27		00008458FPD		9	2	PENN, JUDITH L & KATIE
19 COUNTRYSIDE RD	73	44.01	27		00009042FPD		9	2	RUSSO, ROBERT & BEATRICE
20 COUNTRYSIDE RD	68	44	28		00008465FPD		9	2	BRENNAN, CAROL ANN & DRISCOLL, T S
21 COUNTRYSIDE RD	73	44.01	28		00009050FPD		9	2	WERNER, KENNETH N III & SHARON L
22 COUNTRYSIDE RD	68	44	29	Q0002	00008472FPD		9	3B	MCNINCH, ROBERT A
23 COUNTRYSIDE RD	73	44.01	29		00009067FPD		9	2	CHAMBERS, DAVID
24 COUNTRYSIDE RD	68	44	30		00008480FPD		9	2	MCGROARTY, EDWARD F & PAMELA CLAUSE
25 COUNTRYSIDE RD	73	44.01	30		00009074FPD		9	2	MACHESNEY, DAVID A & LISA C
26 COUNTRYSIDE RD	68	44	31		00008497FPD		9	2	RYAN, CHRISTINE
27 COUNTRYSIDE RD	73	44.01	31		00009081FPD		9	2	KEIRNAN, JOSEPH F JR & LINDA
28 COUNTRYSIDE RD	69	44	32		00008507FPD		9	2	GROSS, BRETT A
29 COUNTRYSIDE RD	73	44.01	32		00009099FPD		9	2	MALCOLM, DARRYL & SUSAN
30 COUNTRYSIDE RD	69	44	33		00008514FPD		9	2	DANELCZYK, HAILEY & MICHELLE
31 COUNTRYSIDE RD	73	44.01	33		00009109FPD		9	2	MARIENTHAL, CHERYL
32 COUNTRYSIDE RD	69	44	34		00008521FPD		9	2	ROPEK, MARK E & MARY ANN
33 COUNTRYSIDE RD	73	44.01	34		00009116FPD		9	2	KAPINOS, JOHN S
34 COUNTRYSIDE RD	69	44	35		00008539FPD		9	2	GEIGER, NORMAN E & NANCY CARYL
35 COUNTRYSIDE RD	73	44.01	35		00009123FPD		9	2	REILLY, ROBERT W
36 COUNTRYSIDE RD	67	44	12		00008296FPD		9	1	BELLUSH, JOHN R
37 COUNTRYSIDE RD	73	44.01	36		00009130FPD		9	2	ACKERMAN, CAROL SUE ESTATE
38 COUNTRYSIDE RD	69	44	36		00008546FPD		9	2	JENNINGS, III, KENNETH & JESSICA
39 COUNTRYSIDE RD	73	44.01	37		00009148FPD		9	2	FLAMM, LEONARD N
40 COUNTRYSIDE RD	69	44	37		00008553FPD		9	2	HANELT, BRUCE G & VERONICA J
41 COUNTRYSIDE RD	74	44.01	38		00009155FPD		9	2	FUCHS, KATHLEEN

Property Location	Page No.	Block No.	Lot No.	Lot Qualifier	Account No.	Zone	Tax Map	Property Class	Name of Owner
42 COUNTRYSIDE RD	69	44	38		00008560FPD		9	2	MAXWELL, MICHELE
44 COUNTRYSIDE RD	69	44	39		00008578FPD		9	15F	BANIK, ROBERT J & LYNN I
46 COUNTRYSIDE RD	69	44	40		00008585FPD		9	2	BISCHOFF, JAMES L
47 COUNTRYSIDE RD	74	44.01	39		00009162FPD		9	2	ROBBINS, JR, GERALD
48 COUNTRYSIDE RD	69	44	41		00008592FPD		9	2	GABADZE, TAMAZ & NYSTROM, NANA S
51 COUNTRYSIDE RD	74	44.01	40		00009170FPD		9	2	FERGUSON, DANIELLA & TIMOTHY
52 COUNTRYSIDE RD	69	44	42		00008602FPD		9	2	BEDELL, KEVIN R & DORIS C
53 COUNTRYSIDE RD	74	44.01	41		00009187FPD		9	2	RADZINSKY, ELENA
56 COUNTRYSIDE RD	66	44	3		00008176FPD		9	1	COUNTRYSIDE LAKE PROP % L SIEBENS
57 COUNTRYSIDE RD	74	44.01	42		00009194FPD		9	2	SAYRE EDWARD L & KAREN L
59 COUNTRYSIDE RD	74	44.01	43		00009204FPD		9	2	EVANGELIS, VOULA
60 COUNTRYSIDE RD	69	44	43		00008610FPD		9	2	BOETTCHER, JAMES E & CAROLE
63 COUNTRYSIDE RD	74	44.01	44		00009211FPD		9	2	WESTER, AMI/GULICK, MARY E
64 COUNTRYSIDE RD	69	44	44		00008627FPD		9	2	SANCHEZ, ORLANDO
66 COUNTRYSIDE RD	69	44	45		00008634FPD		9	2	MARTIN, WILLIAM & VANHOOREBEKE, LOR
67 COUNTRYSIDE RD	74	44.01	46.01		00009243FPD		9	1	GALLO, MICHAEL & CONSTANCE
68 COUNTRYSIDE RD	70	44	46		00008641FPD		9	2	WILSON, DANIEL
1 DECATUR ST	43	26	3		00005288VR		6.2	2	LECK, JOHN H/CORNISH, KRISTIN
3 DECATUR ST	42	26	2		00005270VR		6.2	2	GAETA, VINCENT A
5 DECATUR ST	42	25	3		00005200VR		6.2	2	RUSWEILER, PAMELA K
8 DECATUR ST	47	28.02	1		00005915AR1		6.2	2	VALENTINE, SHARON
12 DECATUR ST	41	22	4		00005062VR		6.2	2	BOCCI, JEFFREY & PATRICE
14 DECATUR ST	41	22	3		00005055VR		6.2	2	ZUCCHERI, RYAN & GIANNA
15 DECATUR ST	41	23	5		00005129VR		6.2	2	MIGHELL, TYLER
16 DECATUR ST	41	22	2		00005048VR		6.2	2	MOONEY, ROBERT L & MARINA
17 DECATUR ST	41	23	4		00005111VR		6.2	2	MARSH, III, ROBERT C & LORI B GANNO
18 DECATUR ST	41	21	11		00005016VR		6.2	4A	BALEY, MATTHEW & ALLISON E
23 DECATUR ST	40	20	5		00004862C		6.2	1	FIFTH COMMANDMENT, LLC
25 DECATUR ST	40	20	4		00004855C		6.2	2	READ, RONNIE H & LINDA J
27 DECATUR ST	40	20	3		00004848C		6.2	4A	DESAPIO PROPERTIES #ELEVEN LLC
29 DECATUR ST	40	20	2		00004830C		6.2	2	LONGYHORE, ANN
30 DECATUR ST	39	17	1		00004703C		6.1	4A	JBAR POCONO LLC
31 DECATUR ST	38	15	18		00004608C		6.1	4A	CHEF FERDI, LLC
33 DECATUR ST	37	15	7		00004421C1		6.1	2	SEDLAK, RICHARD P
34 DECATUR ST	39	16	9		00004686C1		6.1	4A	VAN WETTERING, ANNA
35 DECATUR ST	37	15	6		00004414VR		6.1	2	MASTEN, BETTY ANN & KATHLEEN
37 DECATUR ST	37	15	4		00004407VR		6.1	2	O'NEILL, KEVIN H & REBECCA A
38 DECATUR ST	39	16	7		00004679VR		6.1	2	CARVALHO, LUIS
39 DECATUR ST	37	15	3		00004397VR		6.1	2	VIVIAN, BENJAMIN & KELSEY ENGLE
40 DECATUR ST	39	16	6		00004661VR		6.1	2	HANSON MARY P
41 DECATUR ST	37	15	2		00004380VR		6.1	2	DRAKE, THOMAS B & BACON, KAREN
42 DECATUR ST	39	16	5		00004654VR		6.1	2	HANSON, RICHARD/GROSS, LINDA
44 DECATUR ST	39	16	4		00004647VR		6.1	2	PAUL, MARK S
45 DECATUR ST	38	15	16.01		00004541VR		6.1	15C	TOWNSHIP OF KNOWLTON
46 DECATUR ST	38	16	3		00004630VR		6.1	2	DELORENZO, JAMES & PATRICIA
48 DECATUR ST	38	16	2		00004622VR		6.1	2	ZAMORSKY RICHARD J & KAREN J
49 DECATUR ST	38	15	17		00004573VR		6.1	4A	GANNON, MICHAEL & DEBRA
50 DECATUR ST	38	16	1		00004615VR		6.1	2	CHAVIS, TYRON & CARLISA L
51 DECATUR ST	38	15	17.01		00004580VR		6.1	2	GANNON, MICHAEL & DEBRA
53 DECATUR ST	38	15	17.02		00004598VR		6.1	2	GANNON, SEAN/MCGLYNN, DANIELLE
1 DELAWARE RD	88	52	2		00010961VR		13.1	1	GRAY, GARY W
4 DELAWARE RD	98	61	43	Q0420	00016184FPD		13	3B	PRICE, KECIA/OLSON, KRISTEN
5 DELAWARE RD	88	52	1		00010954C-1		13.1	1	T S W INC
9 DELAWARE RD	85	48	32		00010591AR1		13	2	GRAY, SCOTT G
11 DELAWARE RD	85	48	31		00010577AR1		13	2	GRAY, SCOTT G
13 DELAWARE RD	85	48	31.01		00010584AR1		13	2	GRAY, SCOTT
16 DELAWARE RD	93	61	1		00011725FPD		13	3A	PULSINELLI, MICHAEL D & AMANDALINN
16 DELAWARE RD	93	61	1	QFARM				3B	PULSINELLI, MICHAEL D & AMANDALINN
17 DELAWARE RD	85	48	30.01		00010552AR1		13	1	NIGRO, PATRICE S/COBB, MICHAEL
19 DELAWARE RD	85	48	30		00010545AR1		13	2	NIGRO, PATRICE S/COBB, MICHAEL
20 DELAWARE RD	93	61	1.01		00011740FPD		13	1	NIGRO, PATRICE S/COBB, MICHAEL
22 DELAWARE RD	93	61	2	Q0007	00011757FPD		13	3B	BROMM HAL J JR / MERIS DONELEY
23 DELAWARE RD	85	48	29		00010538AR1		13	2	BROMM HAL J JR / MERIS DONELEY
27 DELAWARE RD	85	48	28.04		00010520AR1		13	2	GLYNN, MARIANNE
31 DELAWARE RD	85	48	28.03		00010513AR1		13	2	KOLDZIESKI, MATTHEW A
32 DELAWARE RD	93	61	7		00011813FPD		13	3A	D'ANDREA, BRIAN
32 DELAWARE RD	93	61	7	QFARM	00011820FPD		13	3B	D'ANDREA, BRIAN

Property Location	Page No.	Block No.	Lot No.	Lot Qualifier	Account No.	Zone	Tax Map	Property Class	Name of Owner
34 DELAWARE RD	93	61	3		00011764FPD		13	2	BUTLER, PHILIP H JR & RACHEL L
35 DELAWARE RD	84	48	27		00010489FPD		12	2	HEINZ, ERIC STEVEN
36 DELAWARE RD	93	61	4.01		00011789FPD		13	2	SHICK, HERBERT W. & KATHAREEN E.
37 DELAWARE RD	84	48	26	Q0007	00010471FPD		12	3B	BROMM, JR, HAROLD/MERIS, DONELEY
38 DELAWARE RD	93	61	4		00011771FPD		13	2	SHICK, HERBERT W & KATHAREEN
40 DELAWARE RD	93	61	5		00011796FPD		13	1	MARKSBORO HOLDING COMPANY, LLC
41 DELAWARE RD	84	48	25		00010440FPD		12	2	RODRIGUEZ CHARLIE & MILCA
43 DELAWARE RD	84	48	25.02					3A	HENDERSHOT, DONALD L & SUSAN M
43 DELAWARE RD	84	48	25.02	QFARM	00010464FPD		12	3B	HENDERSHOT, DONALD L & SUSAN M
46 DELAWARE RD	81	47	18		00010070FPD		11	1	RUDDY, FRANK & CAROL
47 DELAWARE RD	84	48	25.01		00010457FPD		12	2	YOHE, BRETN
48 DELAWARE RD	81	47	16		00010048FPD		11	3A	RUDDY, FRANK & CAROL
48 DELAWARE RD	81	47	16	Q0350	00010055FPD		11	3B	RUDDY, FRANK & CAROL
51 DELAWARE RD	84	48	24	Q0350	00010432FPD		12	3B	RUDDY, FRANK & CAROL
55 DELAWARE RD	84	48	23.01		00010400FPD		12	2	PAXOS, JOHN
57 DELAWARE RD	84	48	23.02		00010418FPD		12	2	BILYK, EDWARD JR & MARCIA K
58 DELAWARE RD	81	47	19		00010087FPD		11	15C	STATE OF NJ DEP
59 DELAWARE RD	84	48	23		0010390 FPD		12	3A	SHADOW RIVER, LLC
59 DELAWARE RD	84	48	23	QFARM	00010390FPD		12	3B	SHADOW RIVER, LLC
62 DELAWARE RD	81	47	20		00010094FPD		11	2	ALLEN, RICHARD T JR & DARLENE M
63 DELAWARE RD	84	48	23.03		00010425FPD		12	2	YOHE, MICHAEL T
68 DELAWARE RD	82	47	21		00010104FPD		11	2	SULLIVAN, ST CLAIR & RITA
71 DELAWARE RD	83	48	22	Q0360	00010383FPD		12	3B	WEISS, IRMGARD K
72 DELAWARE RD	82	47	22		00010111FPD		11	3A	WEISS, IRMGARD K
72 DELAWARE RD	82	47	22	Q0360	00010111FPD		11	3B	WEISS, IRMGARD K
79 DELAWARE RD	83	48	21		00010369FPD		12	15C	STATE OF NEW JERSEY D E P
82 DELAWARE RD	78	47	1		00009740FPD		11	15C	STATE OF NEW JERSEY D E P
82 DELAWARE RD	78	47	1.01		00009758FPD		11	15C	STATE OF NEW JERSEY D E P
95 DELAWARE RD	83	48	20		00010351FPD		12	2	KROMER, JOSEPH & RAQUEL
101 DELAWARE RD	83	48	19		00010344FPD		12	2	EDWARDS, ADRIENNE
106 DELAWARE RD	65	42.01	1		00008031FPD		7	2	JENKINS, PAUL W
DELAWARE RIVER ISLAND	1	1	1		00000018FPD		1	15C	UNITED STATES OF AMERICA
DELAWARE WATER GAP	1	1	2		00000025FPD		1	15C	UNITED STATES OF AMERICA
DELAWARE WATER GAP	10	3	65		00001029FPD		1	15C	UNITED STATES OF AMERICA
DELAWARE WATER GAP	10	3	65.01		00001036FPD		1	15C	UNITED STATES OF AMERICA
DILDINE ISLAND	126	77	1		00015670AR1		15.1	15C	STATE OF NEW JERSEY D E P
DILDINE ISLAND	126	77	2		00015688AR1		15.1	15C	STATE OF NEW JERSEY D E P
3 FERRY ST	90	57	2		00011309C		13.2	2	ROBERTSON, LISA A & BAUM, RAYMOND L
4 FERRY ST	87	51	17		00010908C		13	2	WEBER, ALEX D& HOLLY E MIDKIFF
6 FERRY ST	87	51	18		00010915C		13	2	CURTIS, ALEXANDER E
8 FERRY ST	88	51	19.01		00010930C		13	15A	TOWNSHIP OF KNOWLTON BD OF ED
12 FERRY ST	87	51	19		00010922C		13	15C	TOWNSHIP OF KNOWLTON
14 FERRY ST	88	51	20		00010947C		13	1	WASHINGTON BOAT CL C/O M DURYEA
42 FROG POND ROAD	13	5	11	QFARM				3B	MANGINE, CHERYL A
51 FROG POND RD	16	6	1.03		00001734AR1		3	3A	VOKOUN, CRAIG C & NOREEN M
51 FROG POND RD	16	6	1.03	QFARM	00001734AR1		3	3B	VOKOUN, CRAIG C & NOREEN M
52 FROG POND RD	13	5	10		00001364FPD1		3	3A	BROOK HOLLOW FARM MARKET, LLC
52 FROG POND RD	13	5	10	QFARM	00001371FPD1		3	3B	BROOK HOLLOW FARM MARKET, LLC
1 GREEN ST	41	22	1		00005030VR		6.2	15E	COLUMBIA METHODIST CHURCH
7 GREEN ST	41	23	3		00005104VR		6.2	2	HILL, MICHAEL & COLLEEN
8 GREEN ST	40	20	6		00004870C		6.2	4C	GESNER, JANET A
9 GREEN ST	41	23	2		00005087VR		6.2	2	BRYSON, JOHN M & REBECCA M.
11 GREEN ST	41	23	2.01		00005094VR		6.2	2	FAY, EDWARD
13 GREEN ST	41	23	1		00005070VR		6.2	2	YOUNG TIMOTHY N / HONOROWSKI MARY
HAINESBURG RIVER RD	6	3	33.01					15C	STATE OF NJ DEP
HAINESBURG RIVER RD	25	8	6.01	QFARM	00002897AR1		5	3B	HOH, JOHN & SALLIE
1 HAINESBURG RIVER RD	27	8	13		00003033AR1		5	2	KING, SCOTT & KAREN
3 HAINESBURG RIVER RD	27	8	12		00003026AR1		5	2	DECLASSIS, DOMINICK J/BISCHONE, CAS
5 HAINESBURG RIVER RD	27	8	11		00003019AR1		5	2	ORPEN, WILLIAM CLARK
7 HAINESBURG RIVER RD	26	8	10		00003001AR1		5	2	OPALINSKI, BARTEK, TARA, MAREK & AL
8 HAINESBURG RIVER RD	21	7	17.03		00002424AR1		4	2	ROTHSTEIN, SCOTT
10 HAINESBURG RIVER RD	21	7	17.04		00002431AR1		4	2	STODDARD, IVA EST
11 HAINESBURG RIVER RD	26	8	9		00002992AR1		5	2	ZELLER, DONALD & RUTH
12 HAINESBURG RIVER RD	21	7	17.05		00002449AR1		4	2	RAMM, FREDRICK C III & TERRY L
14 HAINESBURG RIVER RD	21	7	17.01		00002400AR1		4	15F	LAURITANO, SCOTT B
15 HAINESBURG RIVER RD	26	8	8		00002939AR1		5	2	DELGREGO, ANTHONY & EMILY
16 HAINESBURG RIVER RD	21	7	18.02		00002470AR1		4	2	GURAL, ROMAN P & JULIE B

Property Location	Page No.	Block No.	Lot No.	Lot Qualifier	Account No.	Zone	Tax Map	Property Class	Name of Owner
17 HAINESBURG RIVER RD	26	8	8.01		00002946AR1		5	2	BASSIN, BRENT & DEIRDRE
18 HAINESBURG RIVER RD	21	7	18.01		00002463AR1		4	2	RAQUET, SEAN
19 HAINESBURG RIVER RD	26	8	8.05		00002978AR1		5	2	LINHARES, JOSE A
20 HAINESBURG RIVER RD	21	7	18		00002456AR1		4	2	MALONE, ELLIOTT & ARSOVSKA, JANA
21 HAINESBURG RIVER RD	26	8	8.02		00002953AR1		5	2	LANGENFELD, JOST
22 HAINESBURG RIVER RD	21	7	19		00002488AR1		4	2	HILLSON, MATTHEW/VAZQUEZ, ELIZABETH
23 HAINESBURG RIVER RD	26	8	8.06		00002985AR1		5	2	FIRTEK CYNTHIA ANN
24 HAINESBURG RIVER RD	21	7	20		00002495AR1		4	2	WALDRON, CHARLES
25 HAINESBURG RIVER RD	26	8	7.01		00002921AR1		5	2	THE HUGH J AND MARY ANN MURRAY FAM
27 HAINESBURG RIVER RD	26	8	7		00002914AR1		5	2	MURRAY, HUGH J & MARYANN
28 HAINESBURG RIVER RD	18	7	9.31		00002150FPD		4	2	VASQUEZ, NUMAR D & CONLEY, MELISSA
29 HAINESBURG RIVER RD	25	8	6.02	QFARM	00002907AR1		5	3B	THE HUGH J & MARYANN MURRAY FAMILY
33 HAINESBURG RIVER RD	25	8	6		00002872AR1		5	2	MURRAY, JOHN T & JAIME K
38 HAINESBURG RIVER RD	19	7	9.32		00002167FPD		4	2	TOTH, MICHAEL & CAROL
39 HAINESBURG RIVER RD	25	8	5		00002858AR1		5	2	ANN C HARTIG LLC
43 HAINESBURG RIVER RD	25	8	5.01		00002865AR1		5	2	MAZESKI, RALPH P & JUDY
45 HAINESBURG RIVER RD	25	8	6.01		00002880AR1		5	3A	HOH, JOHN & SALLIE
46 HAINESBURG RIVER RD	21	7	21		00002505FPD		4	1	BETTY SIMON TRUSTEE LLC
49 HAINESBURG RIVER RD	25	8	4		00002840AR1		5	2	CARIUS, CHRISTOPHER & WANG, LIXIA
52 HAINESBURG RIVER RD	21	7	22		00002512FPD		4	1	BETTY SIMON TRUSTEE LLC
53 HAINESBURG RIVER RD	25	8	2.02		00002833FPD		5	2	GONCALVES, JOAQUIM
55 HAINESBURG RIVER RD	25	8	2.05					2	GONCALVES, JOAQUIM
59 HAINESBURG RIVER RD	25	8	2.04	BLDG				3A	CASSER, CLAUDIA
59 HAINESBURG RIVER RD	25	8	2.04	Q0120				3B	CASSER, CLAUDIA
60 HAINESBURG RIVER RD	21	7	23		00002520FPD		4	1	CASSATT, EDWARD
61 HAINESBURG RIVER RD	25	8	2.03	Q0120				3B	CASSER, CLAUDIA
70 HAINESBURG RIVER RD	22	7	24.08		00016593AR2		4	2	LANDIS, ROSE M & DANIEL S
71 HAINESBURG RIVER RD	25	8	2.01		00002819FPD		5	2	MENGISEN, ROLAND & SELINA
71 HAINESBURG RIVER RD	25	8	2.01	QFARM	00002826FPD		5	3B	MENGISON ROLAND & SELINA
72 HAINESBURG RIVER RD	22	7	24.02		00002551FPD		4	2	QUINN, RONALD D & PATRICIA G
74 HAINESBURG RIVER RD	21	7	24.01		00002544FPD		4	2	TOTH BRYAN M
76 HAINESBURG RIVER RD	22	7	25		00002618FPD		4	2	AMERSPEK, LEE E & CHRISTINE E
79 HAINESBURG RIVER RD	24	8	1.02		00002760FPD		5	15F	BILLINGS, WILLIAM J III EST
80 HAINESBURG RIVER RD	5	3	27.01		00000466FPD		5	2	BRENNAN, MICHAEL & LINDA S
82 HAINESBURG RIVER RD	5	3	27		00000459FPD		5	2	VAN DER WAL, JON
83 HAINESBURG RIVER RD	24	8	1.01	Q0080	00002752FPD		5	3B	BILLINGS, WILLIAM JOSEPH III
87 HAINESBURG RIVER RD	24	8	1.04	Q0076	00002784FPD		5	3B	BILLINGS, JOYCE
88 HAINESBURG RIVER RD	5	3	28		00000473FPD		5	3A	RIGHT DISH ENTERPRISES, INC
88 HAINESBURG RIVER RD	5	3	28	QFARM	00000480FPD		5	3B	RIGHT DISH ENTERPRISES, INC
89 HAINESBURG RIVER RD	24	8	1.03		00002777FPD		5	3A	BILLINGS, JOYCE E
89 HAINESBURG RIVER RD	24	8	1.03	Q0076	00015871FPD		5	3B	BILLINGS, JOYCE
95 HAINESBURG RIVER RD	34	13	8					3A	DALTON, S & BILLINGS-DALTON, ROBIN
95 HAINESBURG RIVER RD	34	13	8	Q0076	00003957FPD		5	3B	DALTON, S & BILLINGS-DALTON, ROBIN
100 HAINESBURG RIVER RD	6	3	33		00000547FPD		5	2	MORRILL, THOMAS J & ELIZABETH
102 HAINESBURG RIVER RD	6	3	37		00000667FPD		5	2	HUDDLESTON, NEIL H & LAURIE A
103 HAINESBURG RIVER RD	34	13	7		00003940FPD		5	2	LONGYHORE, ERIK
104 HAINESBURG RIVER RD	6	3	38		00000674FPD		5	2	HOFFMAN, JOANN & ROBERT & LONGYHORE
105 HAINESBURG RIVER RD	34	13	6		00003932FPD		5	1	HUDDLESTON, NEIL H & LAURIE A
106 HAINESBURG RIVER RD	7	3	38.01		00000681FPD		5	1	GLADD, KEVIN L
107 HAINESBURG RIVER RD	34	13	5		00003925FPD		5	1	LONGYHORE, JO ANN C
108 HAINESBURG RIVER RD	7	3	39.01		00000709FPD		5	2	GLADD, KEVIN L
109 HAINESBURG RIVER RD	34	13	4		00003918FPD		5	2	OZDEN, THOMAS
110 HAINESBURG RIVER RD	7	3	39		00000699FPD		5	1	GLADD, KEVIN L
111 HAINESBURG RIVER RD	33	13	2		00003900FPD		5	15C	STATE OF NEW JERSEY DEP
112 HAINESBURG RIVER RD	7	3	40		00000716FPD		5	2	JENNINGS, ANTHONY & EVA
116 HAINESBURG RIVER RD	6	3	36.01		00000593FPD		5	2	BAUER FARMS LLC
118 HAINESBURG RIVER RD	7	3	41.06		00016917AR2		5	2	GIAMBRONE, FRANCIS J/DRAKE, DANA
120 HAINESBURG RIVER RD	7	3	41.05		00016900AR2		5	2	BOCK, MICHAEL & EDNA
122 HAINESBURG RIVER RD	7	3	41		00000723FPD		5	2	HAMILTON, WILLIAM R & JUDY M
122 HAINESBURG RIVER RD	7	3	41	Q0150	00000723			3B	HAMILTON, WILLIAM R & JUDY M
126 HAINESBURG RIVER RD	7	3	41.04		00016890AR2		5	2	MCNALLY, LEO S & BERNADETTE E
128 HAINESBURG RIVER RD	7	3	41.03		00016882AR2		5	2	GUTIERREZ, VICTOR F & CYNTHIA F
130 HAINESBURG RIVER RD	7	3	42		00000730FPD		5	2	ALVAREZ, MARTHA
30 HALLETT RD	49	31	10		00006228FPD		7	1	CDEK, LLC/STAMPONE, SR, EDWARD
1 HEMLOCK RD	5	3	26		00000441FPD		5	2	LORUSSO, COSMO & CATHERINE
3 HEMLOCK RD	5	3	25.05		00000434FPD		5	2	NIEDZINSKI, EDWARD & DEBORAH
4 HEMLOCK RD	22	7	24.09		00016586AR2		4	2	CLASEN, JOHN G JR & LUANNE

Property Location	Page No.	Block No.	Lot No.	Lot Qualifier	Account No.	Zone	Tax Map	Property Class	Name of Owner
5 HEMLOCK RD	4	3	25		00000385FPD		5	2	MCKINNEY, SEAN & MARY ANN
6 HEMLOCK RD	22	7	24.10		00002537FPD		4	3A	EVANS, GERALD D & JANIS L
6 HEMLOCK RD	22	7	24.10	QFARM	00002537FPD		4	3B	EVANS, GERALD D & JANIS L
7 HEMLOCK RD	5	3	25.04		00000427FPD		5	1	STONE JAMES H / SCHAD KIMBERLY S
8A HEMLOCK RD	22	7	24.06		00002590FPD		4	2	PROSSER, RODNEY & BARBARA
8 HEMLOCK RD	22	7	24.07		00002600FPD		4	2	MORITZ, THOMAS & RHONDA
9 HEMLOCK RD	5	3	25.02		00000402FPD		5	2	STONE JAMES H / SCHAD KIMBERLY S
10 HEMLOCK RD	22	7	26.01		00002640FPD		4	15C	STATE OF NEW JERSEY D E P
11 HEMLOCK RD	5	3	25.03		00000410FPD		5	15F	KRISANITS, JOSEPH & LORRAINE
12 HEMLOCK RD	22	7	26.02		00002657FPD		4	3A	BERGENTY, DONALD EST & NANCY H
12 HEMLOCK RD	23	7	26.02	QFARM	00002664FPD		4	3B	BERGENTY, DONALD EST & NANCY H
14 HEMLOCK RD	23	7	26.03		00002625FPD		4	2	MCGUINNESS, RICHARD & KATHERINE
16 HEMLOCK RD	22	7	24.04		00002576FPD		4	3A	BUSCHMANN, GREGG/NELSON, MELISSA M
16 HEMLOCK RD	22	7	24.04	Q0204				3B	BUSCHMANN, GREGG/NELSON, MELISSA M
17 HEMLOCK RD	4	3	25.01		00000392FPD		5	2	PEREZ, JR, CARLOS
18 HEMLOCK RD	22	7	24.05	Q0204	00002583FPD		4	3B	BUSCHMANN, GREG
20 HEMLOCK RD	22	7	24.03		00002569FPD		4	2	DAVANZO, JOSEPH & GEORGIANNA
22 HEMLOCK RD	23	7	27.01		00002689FPD		4	2	DORRELL, MARK P
23 HEMLOCK RD	4	3	24					3A	COMPTON, JEREMY & CHRISTINE
23 HEMLOCK RD	4	3	24	QFARM	00000378FPD		5	3B	COMPTON, JEREMY & CHRISTINE
26 HEMLOCK RD	23	7	27.02		00002696FPD		4	2	WALDREN PETER & REGGIE
28 HEMLOCK RD	23	7	28.01		00002738FPD		4	2	PALUMBO, JR, JOSEPH
29 HEMLOCK RD	4	3	23.01		00000346FPD		1	2	HEVNER, MICHAEL H & MARIA
30 HEMLOCK RD	23	7	28		00002720FPD		4	2	ARSICS, ROBERT & KOSTER, LILIANA
31 HEMLOCK RD	4	3	23.02		00000353FPD		1	2	SMITH, TRACI ANNE & MICHAEL
32 HEMLOCK RD	23	7	27.03		00002706FPD		4	2	BACKMANN, E&K/PAYNE, V/RIEUR, JR, D
33 HEMLOCK RD	4	3	23.03		00000360FPD		1	2	MOHAMMADI, MORSAL/SELOYBYT, DEREK
34 HEMLOCK RD	23	7	27.04		00002713FPD		4	2	TILLMAN, RICHARD JR
35 HEMLOCK RD	4	3	23		00000339FPD		1	2	BOYER, RICHARD K & NANCY K
36 HEMLOCK RD	23	7	27		00002671FPD		4	2	CRAWFORD, DALE A
38 HEMLOCK RD	16	7	1		00001773FPD		4	1	NATIVE AMERICAN RECOVERY ASSET TRST
38 HEMLOCK RD	16	7	1	Q0008	FPZ		4	3B	NATIVE AMERICAN RECOVERY ASSET TRST
39 HEMLOCK RD	4	3	22	Q0008	00000321FPD		1	3B	NATIVE AMERICAN RECOVERY ASSET TRST
39 HEMLOCK RD	4	3	22.01	Q0008				3B	NATIVE AMERICAN RECOVERY ASSET TRST
44 HEMLOCK RD	16	7	2.01	Q0060	00001808FPD		4	3B	SMITH, JOHN H & JEAN M
44 HEMLOCK RD	17	7	2.02		00001798FPD		4	2	SMITH, DANIEL
47 HEMLOCK RD	4	3	21		00000314FPD		2	1	WILLIAMS, MICHAEL J & NANCY HAMEL
49 HEMLOCK RD	4	3	19		00000297FPD		2	15C	STATE OF NJ DEP
53 HEMLOCK RD	4	3	20	Q0060	00000307FPD		2	3B	SMITH, JOHN H & JEAN M
59 HEMLOCK RD	3	3	15.01	Q0050	00000258FPD		2	3B	GERARDI, ENZO & FRANCESCA
64 HEMLOCK RD	17	7	3.01	Q0050	00001830FPD		4	3B	GERARDI, ENZO & FRANCESCA
1 HEMLOCK HILL LA	84	48	28		00010496AR1		13	2	GRAY, GARY W
4 HEMLOCK HILL LA	85	48	33		00010601AR1		13	2	FERNANDEZ, PAUL
5 HEMLOCK HILL LA	85	48	35		00010633AR1		13	2	HANLEIN, ERIC BLAIN
6 HEMLOCK HILL LA	85	48	33.01		00010619AR1		13	2	YAWGER, DAVID & RENEE E
7 HEMLOCK HILL LA	85	48	34		00010626AR1		13	2	BEST, WILLIAM M & LINDA KOTT
HONEY RUN RD	105	64	1.02	Q0460	00016699FPD		10	3B	JAMES, GEORGE A & BRENDA L
1 HONEY RUN RD	105	64	2					3A	JAMES, GEORGE A & BRENDA L
1 HONEY RUN RD	105	64	2	Q0460	00013232FPD		10	3B	JAMES, GEORGE A & BRENDA L
4 HONEY RUN RD	106	65	2.02		00013360FPD		10	2	STUCY, OWEN & KENNY, KATHY
6 HONEY RUN RD	106	65	2.03		00013377FPD		10	2	YOUNG, RONALD
10 HONEY RUN RD	107	65	2.09		00016226FPD		10	2	PAGOULATOS, ANDREW & MONICA
12 HONEY RUN RD	107	65	2.08		00016219FPD		10	2	LIA, LORRAINE M
14 HONEY RUN RD	107	65	2.07		00016201FPD		10	2	KLUSKA, SCOTT B & ANDREA
16 HONEY RUN RD	106	65	2		00013345FPD		10	2	NORIN, ERIK M & KATHLEEN G
18 HONEY RUN RD	108	65	2.22		00016265FPD		10	2	KRIEGER, KAITLYN N & GREGORY Z
20 HONEY RUN RD	106	65	2.04		00013384FPD		10	2	SANTORO, KIMBERLY
22 HONEY RUN RD	108	65	2.23	Q0460				3B	JAMES, GEORGE A & BRENDA
27 HONEY RUN RD	105	64	1.01		00016191FPD		10	2	VERNON, CORY C & REBECCA
58 HONEY RUN RD	108	65	3		00013514FPD		10	4A	TRIPLE BROOK RV&CAMPING RESORT,LLC
59 HONEY RUN RD	105	64	1	Q0460	00013225FPD		10	3B	THE LABARRE FAM LMTD PARTNERSHIP
1 INDIAN HEAD LA	37	15	9		00004446VR		6.1	2	HEESE, PAUL & MARGARITA
3 INDIAN HEAD LA	37	15	12		00004485VR		6.1	2	CHUDLEY, ATANASIO & JO-ANNE
5 INDIAN HEAD LA	38	15	13		00004492VR		6.1	2	DLUGOSZ/HARDIMAN/LIEBERMAN
7 INDIAN HEAD LA	38	15	14		00004502VR		6.1	2	CESARINI, JOANN
INDIAN HEAD LA R.O.W.	37	15	8		00004439VR		6.1	1	MORRIS HARDIMAN / FARLEY PISAPIA
IVAN ROAD	57	39	1.07	QFARM				3B	SMARACKO, STELLA

Property Location	Page No.	Block No.	Lot No.	Lot Qualifier	Account No.	Zone	Tax Map	Property Class	Name of Owner
2 IVAN RD	70	44	47		00008659FPD		9	2	TIRONI, MICHAEL J
4 IVAN RD	70	44	48		00008666FPD		9	2	DZIAMBA, DENNIS J & BETTY ELLEN
6 IVAN RD	70	44	49		00008673FPD		9	2	WILSON, G & M/SNIPES, K/WILSON ET A
8 IVAN RD	70	44	50		00008680FPD		9	2	INMON, CHAD
10 IVAN RD	70	44	51		00008698FPD		9	2	PARTYKA, JENNIFER & JASON
12 IVAN RD	70	44	52		00008708FPD		9	2	SIEBENS, LISA M
14 IVAN RD	70	44	53		00008715FPD		9	2	LABRUNDA, KEITH
15 IVAN RD	57	39	1.02		00007180FPD		8	2	RABINOWITZ, PETER S & JANET P
16 IVAN RD	70	44	54		00008722FPD		9	2	TANOUS, JONATHAN CARL & TARA
18 IVAN RD	70	44	55		00008730FPD		9	2	BROWN, JESSICA & DAVID
20 IVAN RD	70	44	56		00008747FPD		9	2	EKSTEEN, PAUL
21 IVAN RD	57	39	1.03		00007207FPD		8	2	YOCK, JASON & KRISTIN
22 IVAN RD	66	44	5.02		00008218FPD		9	2	GOLDSTEIN, BRITTNEY
23 IVAN RD	57	39	1.06		00016441			2	ACHTEMEIER, JONATHAN DEAN
25 IVAN RD	57	39	4.02		00016995FPD		8	1	RICE RAY INC
26 IVAN RD	66	44	5		00008183FPD		9	2	STECZ, MICHAEL & PRISCILLA
26 IVAN RD	66	44	5.01			FPD	9	1	DOYLE WILLIAM & JILL ESTATES
27 IVAN RD	57	39	4.01		00016988FPD		8	1	RICE RAY INC
28 IVAN RD	66	44	6		00008225FPD		9	1	RICE RAY INC
29 IVAN RD	57	39	4		00007260FPD		8	1	MEADOW RIDGE BUILDERS INC
31 IVAN RD	59	39	5.01		00007285FPD		8	2	MILLER, JOY
33 IVAN RD	59	39	5	QFARM	00007278FPD		8	3B	RIGGS, TRAVIS C/O JERRE
44 IVAN RD	67	44	8	QFARM	00008257FPD		9	3B	DUCHEK, ISOLDE
KILL RD	55	35	4.02		00015889AR2		8	15C	ST OF NJ DEP GREEN ACRES PROGRAM
KILL RD	55	35	4.03		00016297AR2		8	1	BENTLEY, ALLAN T
KILL RD	55	35	4.04		00016314AR2		8	1	BENTLEY, ALLAN T
KILL RD	55	35	4.05	Q0240	00016321AR2		8	3B	GLYNN, FRANCIS DALE & GLORIA E
KILL RD	55	35	4.06	Q0240	00016339AR2		8	3B	GLYNN, FRANCIS DALE & GLORIA
KILL RD	55	35	4.07	Q0240	00016346AR2		8	3B	GLYNN, FRANCIS DALE & GLORIA
KILL RD	55	35	4.08	Q0240	00016360AR2		8	3B	GLYNN, FRANCIS DALE & GLORIA E
KILL RD	55	35	4.09	Q0240	00016378AR2		8	3B	GLYNN, FRANCIS DALE & GLORIA
7 KILL RD	56	37	4.04		00007060FPD		8	2	KOTARSKI, DANIEL & DONNA
9 KILL RD	56	37	4.03		00007052FPD		8	2	KRUPINSKI, MATTHEW & CLAUDIA A OSOR
11 KILL RD	56	37	4.01		00007038FPD		8	2	DELOIS, JONATHAN
13 KILL RD	56	37	4.02		00007045FPD		8	2	SMITHBACK, ERIC L & MARTHA A
14 KILL RD	54	34	23	Q0230	00006838FPD		8	3B	MCCABE, DANIEL & ANDREA
16 KILL RD	55	35	4.01	Q0230	00006958FPD		8	3B	MCCABE, DANIEL & ANDREA
17 KILL RD	56	37	3		00007020FPD		8	3A	MCCABE, DANIEL & ANDREA
17 KILL RD	56	37	3	Q0230	00016113FPD		8	3B	MCCABE, DANIEL & ANDREA
18 KILL RD	55	35	5					1	POPE REAL ESTATE INVESTMENTS LLC
28 KILL RD	55	35	4		00006933FPD		8	3A	GLYNN, FRANCIS DALE & GLORIA E
28 KILL RD	55	35	4	Q0240	00006940FPD		8	3B	GLYNN, FRANCIS DALE & GLORIA E
35 KILL RD	60	40	3	Q0230	00007359FPD		8	3B	MCCABE, DANIEL & ANDREA
37 KILL RD	56	37	2		00007013AR3		8	2	BOYD, GREGORY/CASTIMORE, HEATHER
47 KILL RD	59	40	2.01		00007310FPD		8	2	BOSTEDO, ROBERT E & SANDRA L
49 KILL RD	59	40	2.02		00007327FPD		8	2	OLIVEIRA, JOSE & JENNY
51 KILL RD	59	40	2.03		00007334FPD		8	2	BRANDO, NICK & ROSAMARIA
53 KILL RD	59	40	2.04		00007341FPD		8	2	DRAZIN, ANDREW
54 KILL RD	56	36	3		00016434AR2		8	2	PASELER, HEIDI & RICHARD
KNOWLTON	127	310	3		00015712			6A	EMBARQ NJ PROP TAX DEPT
KNOWLTON RD	67	44	9.01			FPD	9	3A	MAKAREVICH, JR, EUGENE
KNOWLTON RD	67	44	9.02			FPD	9	1	MAKAREVICH, JR, EUGENE
KNOWLTON RD	96	61	18.01	Q0415	00012172FPD		13	3B	MAZZILLI, JOHN-CHARLES & VIRGINIA R
KNOWLTON RD	111	68	1		00013899			15C	STATE OF NEW JERSEY D E P
KNOWLTON RD	115	68	27.02	Q0010				3B	ZAYATZ, TODD/STRITCH, ERIN
KNOWLTON RD	116	68	27.03	Q0010				3B	ZAYATZ, TODD/STRITCH, ERIN
KNOWLTON RD	116	68	29.02	QFARM				3B	SMITH, BRETT C & ROBYN J
KNOWLTON RD	117	68	31.04	QFARM	00014518FPD		14	3B	CLIFFORD FRANK W & TWILA J
KNOWLTON RD	117	68	31.05		00014518FPD		14	2	CLIFFORD LEONARD, BARBARA, FRANK, TWIL
3 KNOWLTON RD	76	45.01	2		00009469FPD		10	15D	KNOWLTON INDEPT PRESBYTERIAN CHURCH
4 KNOWLTON RD	67	44	10		00008289FPD		9	15E	KNOWLTON FRAME CEM C/O O TERPSTER
5 KNOWLTON RD	75	45.01	1		00009420FPD		10	2	SMITH, TAMMEISHA D
5A KNOWLTON RD	76	45.01	1.06		00016561AR3		10	2	ZAMBRANA, RIDER J & MILVIA L
7A KNOWLTON RD	76	45.01	1.04		00016547AR3		10	2	MORA VALVERDE, ROGER & TRACEY A
7 KNOWLTON RD	76	45.01	1.05		00016554AR3		10	2	DOMINGUES, ANTONIO
9 KNOWLTON RD	76	45.01	1.03		00009451FPD		10	2	CANDIDO, NICHOLAS
10 KNOWLTON RD	67	44	9		00008264FPD		9	3A	MAKAREVICH, JR, EUGENE

Property Location	Page No.	Block No.	Lot No.	Lot Qualifier	Account No.	Zone	Tax Map	Property Class	Name of Owner
10 KNOWLTON RD	67	44	9	Q0270	00008271FPD		9	3B	MAKAREVICH, JR, EUGENE
11 KNOWLTON RD	76	45.01	1.02		00009444FPD		10	2	CETTI, CYNTHIA A
13 KNOWLTON RD	76	45.01	1.01		00009437FPD		10	2	BERGHUIS, ROY J & REBECCA R
15 KNOWLTON RD	76	45.01	3		00009476FPD		10	2	PERRONE, MARK & DAWN
17 KNOWLTON RD	76	45.01	4		00009483FPD		10	2	PEIST, PHILIP M & CYNTHIA A COLEMAN
18-20 KNOWLTON RD	78	46.02	7		00009733FPD		10	2	MAKAREVICH, JR, EUGENE
20 KNOWLTON RD	78	46.02	7	T01				4A	SBA MONARCH TWRS TX DEPT NJ41469-A
21 KNOWLTON RD	75	45	3		00009290FPD		10	2	MOWREY LEWIS&DEBRA/ DOROTHY WINTERS
22 KNOWLTON RD	78	46.02	6		00009726FPD		10	2	MC GEEHIN, JAMES P
23 KNOWLTON RD	74	45	2		00009282FPD		10	2	FRANCHINI, PAULA
24 KNOWLTON RD	77	46	6		00009571FPD		10	2	JACOBSON, CAROLINE A & ROBERT
25 KNOWLTON RD	74	45	1		00009275FPD		10	2	FISCHER, BRANDON & TRUJILLO, SHANNO
26 KNOWLTON RD	77	46	7		00009589FPD		10	3A	ENGELHARDT, NEIL
28 KNOWLTON RD	77	46	4		00009557FPD		10	3A	LUND, ROBERT & KAREN
28 KNOWLTON RD	77	46	4	QFARM				3B	LUND, ROBERT & KAREN
29 KNOWLTON RD	100	62	6	Q0430	00012743FPD		10	3B	ROGERS, RICHARD D
30 KNOWLTON RD	77	46	9	QFARM	00009606FPD		11	3B	COSTANTINO, CARLA E
32 KNOWLTON RD	77	46	3.04					3A	CASTIMORE, RICHARD & MARY BETH
32 KNOWLTON RD	77	46	3.04	QFARM				3B	CASTIMORE, RICHARD & MARY BETH
35 KNOWLTON RD	100	62	5		00012736FPD		10	2	MARCHESE, DEBRA
36 KNOWLTON RD	77	46	3.03		00015960AR3		11	1	WYSS, EILEEN/BALDWIN, STEVEN
37 KNOWLTON RD	100	62	3.02		00012711FPD		10	2	HICKS, DOUGLAS
39 KNOWLTON RD	100	62	4		00012729FPD		10	2	BURNETT, JAMES R & JUDITH
40 KNOWLTON RD	77	46	3.01		00009540FPD		11	2	PLUNKETT, PATRICK & MAUREEN
41 KNOWLTON RD	100	62	3.01		00012704FPD		10	2	FUCETOLA, KIMBERLY
42 KNOWLTON RD	77	46	10		00009613FPD		11	2	PLUNKETT, EILEEN & RICHARD
43 KNOWLTON RD	100	62	3		00012687FPD		10	3A	ROGERS, RICHARD D
43 KNOWLTON RD	100	62	3	Q0430	00012694FPD		10	3B	ROGERS, RICHARD D
44 KNOWLTON RD	79	47	7.01		00009878FPD		11	1	APGAR, COLLEEN
46 KNOWLTON RD	79	47	8		00009885FPD		11	2	FLETCHER, III, L/MURPHY, M
51 KNOWLTON RD	99	62	1.02		00012528FPD		10	2	GARDNER, JERRY & BEVERLY
60 KNOWLTON RD	95	61	15.04		00012077FPD		11	3A	PERNA, VINCENT J & REBECCA E
60 KNOWLTON RD	95	61	15.04	QFARM				3B	PERNA, VINCENT J & REBECCA E
63 KNOWLTON RD	98	62	1		00012493FPD		10	2	BURNS, ROBERT J & LAURIE A
63 KNOWLTON ROAD	98	62	1	QFARM				3B	BURNS, ROBERT J & LAURIE A
66 KNOWLTON RD	96	61	15.08		00012126FPD		11	2	SCHMIDT, DONALD R & KATHLEEN M
67 KNOWLTON RD	99	62	1.05		00012542FPD		10	2	RANGE, PHYLLIS
68 KNOWLTON RD	96	61	15.07		00012119FPD		11	2	MARTIN, PATRICK S & SHANNON
69 KNOWLTON RD	99	62	1.14		00012630FPD		10	2	KAYS, KYLE R & LISA M
70 KNOWLTON RD	96	61	15.06		00012101FPD		11	2	HOWELL, DOUGLAS
71 KNOWLTON RD	100	62	1.15	QFARM	00012648FPD		10	3B	GAGLIOSTRO, DOMINICK & ANNUNZIATA
73 KNOWLTON RD	99	62	1.13		00012623FPD		10	2	THARALDSEN, KENNETH & HARRIS, GENOV
76 KNOWLTON RD	95	61	15		00012006FPD		11	3A	MATAKITIS, RONALD & ELIZABETH
76 KNOWLTON RD	95	61	15	QFARM	00012006FPD		11	3B	MATAKITIS, RONALD & ELIZABETH
81 KNOWLTON RD	109	66	2.07		00013673FPD		14	2	DAVIS, PETER EDWARD & MARY ELISE
83 KNOWLTON RD	109	66	2.06		00013666FPD		14	1	MORRO, JR, RICHARD & BRIANA J
90 KNOWLTON RD	96	61	16		00012133FPD		13	3A	TODESCHINI, JEAN L
90 KNOWLTON RD	96	61	16	QFARM	00012140FPD		13	3B	TODESCHINI, JEAN L
95 KNOWLTON RD	117	68	31.01		00014525FPD		14	2	STECKER, MARK & CAROL
104 KNOWLTON RD	96	61	17	Q0400	00012158FPD		13	3B	CLIFFORD, LEONARD V & BARBARA A
116 KNOWLTON RD	96	61	18		00012165FPD		13	3A	MAZZILLI, JOHN-CHARLES
116 KNOWLTON RD	96	61	18	Q0415	00012172FPD		13	3B	MAZZILLI, JOHN-CHARLES
117 KNOWLTON RD	116	68	31		00014500FPD		14	2	CLIFFORD, LEONARD V & BARBARA ANN
117 KNOWLTON RD	116	68	31	Q0400	00014518FPD		14	3B	CLIFFORD, LEONARD V & BARBARA ANN
119 KNOWLTON RD	116	68	30	Q0410	00014490FPD		14	3B	CONNOLLY, MICHAEL C & BARBARA M
120 KNOWLTON RD	96	61	18.01		00012165FPD		13	3A	MAZZILLI, JOHN-CHARLES & VIRGINIA R
125 KNOWLTON RD	116	68	29	Q0410	00014420FPD		14	3B	CONNOLLY, BARBARA M
125 KNOWLTON RD	116	68	30					3A	CONNOLLY, BARBARA
129 KNOWLTON RD	116	68	29.01		00014437FPD		14	2	MULLIGAN, MICHAEL K & JENNIFER
130 KNOWLTON RD	96	61	19		00012180FPD		13	3A	SCOTTODICARLO, GUISEPPE & VERONICA
130 KNOWLTON RD	96	61	19	QFARM	00012197FPD		13	3B	SCOTTODICARLO, GUISEPPE & VERONICA
131 KNOWLTON RD	116	68	29.04		00014469FPD		14	2	JOHNSON, TRAVIS C
133 KNOWLTON RD	116	68	29.05		00014476FPD		14	2	HEID, MONICA L & SUPER, SHAWN M
135 KNOWLTON RD	116	68	29.06		00014483FPD		14	2	SMITH, BRETT C & ROBYN J
137 KNOWLTON RD	116	68	28		00014405FPD		14	3A	HURKALA, JOHN & SHANA & H WALTERS
137 KNOWLTON RD	116	68	28	QFARM	00014412FPD		14	3B	HURKALA, JOHN & SHANA & H WALTERS
138 KNOWLTON RD	96	61	20		00012207FPD		13	2	CEDAR CREST FARMS, LLC

Property Location	Page No.	Block No.	Lot No.	Lot Qualifier	Account No.	Zone	Tax Map	Property Class	Name of Owner
141 KNOWLTON RD	116	68	29.03		00014451FPD		14	2	TOTH, CHRISTOPHER/IVINS, SAMANTHA
142 KNOWLTON RD	96	61	22		00012221FPD		13	3A	PRICE, KECIA/OLSON, KRISTEN
142 KNOWLTON RD	97	61	22	Q0420	00012239FPD		13	3B	PRICE, KECIA/OLSON, KRISTEN
143 KNOWLTON RD	115	68	27.01		00014395FPD		14	2	THE OSMUN LIVING TRUST
145 KNOWLTON RD	115	68	27		00014370FPD		14	3A	ZAYATZ, TODD/STRITCH, ERIN
145 KNOWLTON RD	115	68	27	Q0010	00014388FPD		14	3B	ZAYATZ, TODD/STRITCH, ERIN
150 KNOWLTON RD	97	61	24		00012253FPD		13	3A	MAKOWSKI, FRANCIS & CHRISTINE
150 KNOWLTON RD	97	61	24	Q0270	00012260FPD		13	3B	MAKOWSKI, FRANCIS & CHRISTINE
151 KNOWLTON RD	115	68	26		00014363FPD		14	2	FAGNANO, III, RAYMOND FRANCIS
153 KNOWLTON RD	115	68	25.02		00014356FPD		14	2	SMITH, JAMES C & STEINHARDT, SUSAN M
154 KNOWLTON RD	97	61	25		00012278FPD		13	2	SMITH, DAVID & DONNA
155 KNOWLTON RD	115	68	25		00014331FPD		14	2	CHIMBO, DIEGO & MANUEL
158 KNOWLTON RD	97	61	26		00012285FPD		13	1	SMITH, DONNA G
159 KNOWLTON RD	115	68	24		00014324FPD		14	2	PAUL JANE
160 KNOWLTON RD	97	61	27.01		00015769FPD		13	2	RICKARD, ROBIN E & DEAN A
162 KNOWLTON RD	97	61	27		00012292FPD		13	2	FEDORCZYK, SCOTT & FILLMORE, ALYSSA
163 KNOWLTON RD	115	68	23		00014317FPD		14	15C	TOWNSHIP OF KNOWLTON
164 KNOWLTON RD	97	61	28		00012302FPD		13	2	LEE, MICHELLE
167 KNOWLTON RD	115	68	22		00014300FPD		14	1	LEE, MICHELLE
171 KNOWLTON RD	115	68	20		00014290FPD		14	2	SCHNABEL, CHRISTOPHER & GABRIELLE C
173 KNOWLTON RD	115	68	18		00014282FPD		14	2	CLAYTON, JOSEPH J
KOECK RD	111	67	3		00013867			15C	STATE OF NEW JERSEY D E P
1 KOECK RD	108	66	1.03		00013578FPD		14	2	MORRO, JR, RICHARD & BRIANA J
3 KOECK RD	108	66	1.04		00013585FPD		14	2	MUNEM, RAZI H & LILA T
5 KOECK RD	108	66	1		00013539FPD		14	3A	MAZZA, JAMES M & STEFANIE L
5 KOECK RD	108	66	1	QFARM	00013546FPD		14	3B	MAZZA, JAMES M & STEFANIE L
7 KOECK RD	108	66	1.01		00013553FPD		14	2	KINNEY, PAULA
8 KOECK RD	112	68	2.03		00013930FPD		14	2	ARAMINI, PAULANNE J
10 KOECK RD	112	68	2.02		00013923FPD		14	2	WILLIAMS, RYAN D
11 KOECK RD	108	66	1.02		00013560FPD		14	2	MARTIN, GARY
12 KOECK RD	112	68	2.01		00013916FPD		14	2	CLARKSON, JOHN & ELEANOR
13 KOECK RD	109	66	2.03		00013634FPD		14	2	PETROCY, JOHN C & DEBORAH J
14 KOECK RD	111	68	2		00013909FPD		14	2	STEFFENS, SHAIN A & OLIVIA
15 KOECK RD	109	66	2.04		00013641FPD		14	2	RADWIN, TODD
16 KOECK RD	117	68	31.03		00014540FPD		14	2	UROOJ GROUP, LLC
17 KOECK RD	109	66	2.08		00013680FPD		14	2	BODEI, CHRISTOPHER BRYON
19 KOECK RD	109	66	2.11		00013715FPD		14	2	MATARAZZO, ROBERT & MARY
20 KOECK RD	117	68	31.02		00014532FPD		14	2	KELLY, JOHN J III & DEBRA LEE
21 KOECK RD	109	66	2.10		00013708FPD		14	1	PETRETTA, MICHAEL
22 KOECK RD	112	68	3.01		00013955FPD		14	2	CABONILAS, MICHAEL & NATHALIA
24 KOECK RD	112	68	3.02		00013962FPD		14	2	FOLEY, ROBERT A/MANDRACCIA, BARBARA J
25 KOECK RD	109	66	2.09		00013698FPD		14	2	SEEGER, GARY & VICKIE J
26 KOECK RD	112	68	3		00013948FPD		14	2	BURGMÉIER, IV, JOHN J
27 KOECK RD	110	66	4		00013835FPD		14	2	CONWAY, ELYSE/VAN LUVENDER, COLE E
29 KOECK RD	110	67	1.01		00013850FPD		14	2	WURTEMBERG, JOHN & MARIANNE
30 KOECK RD	112	68	4.04		00014028FPD		14	2	CLIFFORD, FRANK W & TWILA
31 KOECK ROAD	111	67	5					2	DOLINSKY, BRIAN & COLLEEN
32 KOECK RD	112	68	4.03		00014010FPD		14	1	CLIFFORD, WILLIAM
33 KOECK ROAD	111	67	6					2	SCHMITT, VICTOR A/ALLEN, KELLY P
34 KOECK RD	112	68	4		00013970FPD		14	2	SUMMERS, PETER B & BETHANY D
35 KOECK RD	111	67	7					2	DEMILLE, CONNOR/DESPOTOVICH, JENNIF
36 KOECK RD	112	68	4.02		00013994FPD		14	3A	JORDAN, FREDERICK & ELIZABETH
36 KOECK RD	112	68	4.02	QFARM	00014003FPD		14	3B	JORDAN, FREDERICK & ELIZABETH
37 KOECK RD	110	67	1		00013842FPD		14	3A	GENTILE, VICTOR
37 KOECK RD	110	67	1	QFARM	00016755FPD		14	3B	GENTILE VICTOR
44 KOECK RD	112	68	5		00014035FPD		14	15D	WARREN COUNTY UNIT FOR RETARD CHILD
45 KOECK RD	111	67	1.07	Q0079	00016755FPD		14	3B	PAGLIA, PETER
46 KOECK RD	112	68	4.06					15D	COLUMBIA HOUSING OPPORTUNITIES INC
47 KOECK RD	111	67	1.05	Q0079	00016755FPD		14	3B	PAGLIA, PETER
48 KOECK RD	112	68	6		00014042FPD		14	2	DABKOWSKI, ANDREW L
49 KOECK RD	111	67	1.06		00016755FPD		14	3A	PAGLIA, PETER
49 KOECK RD	111	67	1.06	Q0079	00016755FPD		14	3B	PAGLIA, PETER
50 KOECK RD	113	68	6.01		00014050FPD		14	2	HORRIDGE, STUART & VIRGINIA
50 KOECK RD	113	68	6.01	QFARM	00016272FPD		14	3B	HORRIDGE, STUART & VIRGINIA
51 KOECK RD	111	67	1.04					2	GIORDANO, JOSEPH & LAURA A
53 KOECK RD	110	67	1.03					2	FERGUSON, TEREASA
54 KOECK RD	113	68	9	Q0274	00014123FPD		14	3B	MURRAY, DAVID

Property Location	Page No.	Block No.	Lot No.	Lot Qualifier	Account No.	Zone	Tax Map	Property Class	Name of Owner
54A KOECK RD	113	68	9.01	Q0274		FPD	14	3B	MURRAY, DAVID
54 KOECK RD	113	68	9.04		00014116	FPD	14	3A	MURRAY, DAVID
54C KOECK RD	113	68	9.04	Q0274		FPD	14	3B	MURRAY, DAVID
54B KOECK RD	113	68	9.05	Q0274		FPD	14	3B	MURRAY, DAVID
55 KOECK RD	110	67	1.02					2	PAGLIA, PETER & CAROL ANN
57 KOECK RD	111	67	4		00013874	FPD	14	3A	TOSCANO, JOSEPH
57 KOECK ROAD	111	67	4	QFARM				3B	TOSCANO, JOSEPH
58 KOECK RD	113	68	7		00014067	FPD	14	3A	KNOWLING, MARILYN EST
58 KOECK RD	113	68	7	QFARM		FPD	14	3B	KNOWLING, MARILYN EST
60 KOECK RD	113	68	8		00014081	FPD	14	3A	NOVACK, DANIEL
60-A KOECK ROAD	113	68	8.02		00016530	AR3	14	2	TURBETT, PATRICK V & CAROLYN LLOYD
64 KOECK RD	113	68	8.01	QFARM			14	3B	TURBETT, PATRICK & CAROLYN LLOYD
2 LACKAWANNA RD	86	50	1.01		00010672	C	13	4A	ACES HOLDINGS, LLC
1 LEARN RD	50	31	15		00006281	FPD	7	2	LEARN, MARC
3 LEARN RD	50	31	14		00006274	FPD	7	2	PICINICH, DAVID J
5 LEARN RD	49	31	13		00006267	FPD	7	2	NOWEL, EDWARD & CHRISTINE
6 LEARN RD	49	31	12		00006250	FPD	7	2	LEARN, JAMES T
LIME KILN RD	80	47	12.04					2	RITTER, PAUL & DEBORAH
3 LIME KILN RD	81	47	17		00010062	FPD	11	1	BROMM, JR, HAROLD/MERIS, DONELEY
4 LIME KILN RD	93	61	6		00011806	FPD	13	2	NORTON, JOHN
10 LIME KILN RD	94	61	8		00011838	FPD	13	3A	SEVERINO LIVING TRUST
10 LIME KILN ROAD	94	61	8	QFARM				3B	SEVERINO LIVING TRUST
11 LIME KILN RD	81	47	15		00010023	FPD	11	3A	RAINFORTH, EMMA
11 LIME KILN RD	81	47	15	Q0429			11	3B	RAINFORTH, EMMA
15 LIME KILN RD	81	47	15.01	Q0429				3B	RAINFORTH, EMMA
16 LIME KILN RD	94	61	9	Q0429			13	3A	RAINFORTH, EMMA
21 LIME KILN RD	81	47	14		00010009	FPD	11	15F	DURHOLZ, JAMES & SHERRI
21 LIME KILN RD	81	47	14	QFARM			11	3B	DURHOLZ, JAMES & SHERRI
22 LIME KILN RD	94	61	10	Q0420			13	3B	PRICE, KECIA/OLSON, KRISTEN
24 LIME KILN RD	94	61	10.01		00011877	FPD	13	2	DURHOLZ, JAMES & SHERRI
28 LIME KILN RD	94	61	11		00011884	FPD	13	2	BASSININSKI, JOHN G
31 LIME KILN RD	81	47	13.01		00009980	FPD	11	3A	KING, JAMES D/THOMAS, JON P
31 LIME KILN RD	81	47	13.01	QFARM			11	3B	KING, JAMES D/THOMAS, JON P
36 LIME KILN RD	94	61	12		00011891	FPD	13	3A	QUALITY HARVEST FARM LLC
36 LIME KILN RD	94	61	12	Q0350			13	3B	QUALITY HARVEST FARM LLC
41 LIME KILN RD	80	47	13		00009966	FPD	11	3A	TERPSTRA LIVING TRUST
41 LIME KILN RD	80	47	13	QFARM			11	3B	TERPSTRA LIVING TRUST
43 LIME KILN RD	81	47	13.02		00017205	FPD	11	2	MAKAREVICH EUGENE JR
48 LIME KILN RD	94	61	13.02		00011926	FPD	11	2	LANTERMAN, THOMAS M & DEANNA M
49 LIME KILN RD	80	47	12		00009934	FPD	11	3A	CULLEN, EUGENE & DEBORAH
49 LIME KILN ROAD	80	47	12	Q0006				3B	CULLEN, EUGENE & DEBORAH
50 LIME KILN RD	94	61	13.03		00011933	FPD	11	2	KUIKEN, RICHARD B & ALYSSA LEIGH
51 LIME KILN RD	80	47	12.07	Q0006				3B	CULLEN EUGENE & DEBORAH
52 LIME KILN RD	95	61	13.07		00011972	FPD	11	3A	ASHE, SHARON
52 LIME KILN RD	95	61	13.07	QFARM			11	3B	ASHE, SHARON
53 LIME KILN RD	80	47	12.06		00016963	FPD	11	2	HYRA, CHRISTIAN & ANGELA
54 LIME KILN RD	94	61	13.04		00011940	FPD	11	2	LAFALCE, SUSAN
55 LIME KILN RD	80	47	12.05		00016956	FPD	11	2	POHL, HELMUT W & THERESA G
56 LIME KILN RD	95	61	13.05		00011958	FPD	11	2	NEEB, DAVID M & KIMBERLY
58 LIME KILN RD	95	61	13.06		00011965	FPD	11	1	CUNNINGHAM, DONALD R & JOANNE M
59 LIME KILN RD	80	47	12.03					2	SULLIVAN, PAUL J & DAWN K
59 LIME KILN RD	80	47	12.03	QFARM			11	3B	SULLIVAN, PAUL J & DAWN K
61 LIME KILN RD	80	47	12.01		00009959	FPD	11	2	JONES, CLINTON & NAIA, AMY
62 LIME KILN RD	94	61	13					2	PECK, PETER M & THERESA
62 LIME KILN RD	94	61	13	QFARM			11	3B	PECK, PETER M & THERESA
65 LIME KILN RD	80	47	12.02		00015751	FPD	11	2	ANDERSON, MATTHEW
67 LIME KILN RD	80	47	11		00009927	FPD	11	2	FAY, FRANCIS & PRISCILLA
69 LIME KILN RD	79	47	10		00009902	FPD	11	2	HODAKOWSKI, MARC E & BRIDGET D
70 LIME KILN RD	94	61	13.01		00011919	FPD	11	2	BENSON, TODD R & APRIL J
72 LIME KILN RD	95	61	14		00011997	FPD	11	2	WICKKISER, BRIAN/CRAWFORD, COURTNEY
73 LIME KILN RD	80	47	10.01		00009910	FPD	11	2	OSMUN-NEUWIRTH, JESSICA C/NEUWIRTH, E
74 LIME KILN RD	95	61	15.01		00012020	FPD	11	2	BUTLER, ERIC/BIGGS, ABIGAIL
77 LIME KILN RD	79	47	9		00009892	FPD	11	2	OSMUN, JOHN C & CATHERINE G
78 LIME KILN RD	95	61	15.02		00012038	FPD	11	2	FALZARANO, MICHAEL A & JANE A
80 LIME KILN RD	95	61	15.05		00012091	FPD	11	2	MURPHY, THOMAS & CATHERINE
81 LIME KILN RD	79	47	7		00009853	FPD	11	3A	KITCHEN, MARK W
81 LIME KILN RD	79	47	7	QFARM			11	3B	KITCHEN, MARK W

Property Location	Page No.	Block No.	Lot No.	Lot Qualifier	Account No.	Zone	Tax Map	Property Class	Name of Owner
82 LIME KILN RD	95	61	15.03		00012052FPD		11	3A	TRELA, THOMAS J & GAIL
82 LIME KILN RD	95	61	15.03	QFARM	00012060FPD		11	3B	TRELA, THOMAS J & GAIL
103 LINABERRY RD	79	47	6		00009846FPD		11	2	CASTIMORE, RICHARD G & MARY BETH
104 LINABERRY RD	77	46	11		00009620FPD		11	4A	PLUNKETT, RICHARD & EILEEN H
107 LINABERRY RD	79	47	5		00009797FPD		11	3A	D'INNOCENZIO/GUARRACI, P&S+JOSEPH
107 LINABERRY RD	79	47	5	Q0022	00009807FPD		11	3B	D'INNOCENZIO/GUARRACI, P&S+JOSEPH
110 LINABERRY RD	76	46	3		00009525FPD		11	3A	BALDWIN, STEVEN & WYSS, EILEEN
110 LINABERRY RD	76	46	3	QFARM	00009532FPD		11	3B	BALDWIN, STEVEN & WYSS, EILEEN
111 LINABERRY RD	79	47	5.04	Q0022	00015776FPD		11	3B	GUARRACI, JOSEPH & ANTOINETTE
113 LINABERRY RD	79	47	5.03		00009839FPD		11	2	HESLIN, JACQUELINE & KEVIN P
115 LINABERRY RD	79	47	5.02		00009821FPD		11	2	O'NEIL, PATRICIA L
117 LINABERRY RD	79	47	5.01		00009814FPD		11	2	DOBIS, MARY
120 LINABERRY RD	76	46	2		00009500FPD		11	3A	VASS, MARY KATHRYN L & WAYNE
120 LINABERRY RD	76	46	2	Q0330	00009518FPD		11	3B	VASS, MARY KATHRYN L & WAYNE
123 LINABERRY RD	79	47	4	Q0330	00009780FPD		11	3B	VASS, MARY KATHRYN L & WAYNE
128 LINABERRY RD	76	46	1		00009490FPD		11	15C	THE STATE OF NJ, DEP
133 LINABERRY RD	78	47	3		00009772FPD		11	15C	STATE OF NJ DEP
141 LINABERRY RD	78	47	2		00009765FPD		11	15C	STATE OF NEW JERSEY D E P
1 LOCUST ST	42	25	2.01		00005190C1		6.2	4A	HISTORIC TEXACO MUSEUM LLC
2 LOCUST ST	42	23	6		00005136VR		6.2	2	MILLER, JR, JAMES M & BRENDA
4 LOCUST ST	42	23	7		00005143VR		6.2	2	YACHIMIACK, PAUL
2 MAGNOLIA DR	78	46.02	5		00009719FPD		10	2	POHL LIVING TRUST
3 MAGNOLIA DR	77	46	5		00009564FPD		10	2	KUTZLER, AQUILA, AMANDA & PRISCILLA
4 MAGNOLIA DR	78	46.02	4		00009701FPD		10	2	PETROLL, BRIAN & KAREN
6 MAGNOLIA DR	78	46.02	3		00009691FPD		10	2	MURRAY, MARJORIE AKA MURRARY, MARJO
10 MAGNOLIA DR	78	46.02	1		00009684FPD		10	2	CLARK, SCOTT
1 MEADOW RIDGE ROAD	59	39	4.22		00017195FPD		8	2	BATES, DAWN C & MICHAEL A
2 MEADOW RIDGE ROAD	58	39	4.03		00017004FPD		8	2	SWINGLE, JOSEPH J & TAYLOR, KATIE R
3 MEADOW RIDGE ROAD	59	39	4.21		00017188FPD		8	2	FRASER, WALTER & DELLER, NATHALIE
4 MEADOW RIDGE ROAD	58	39	4.04		00017011FPD		8	1	ANDERSON, FRANK & TARA LYNN
5 MEADOW RIDGE ROAD	59	39	4.20		00017170FPD		8	2	PROVENCHER, ROBERT
6 MEADOW RIDGE ROAD	58	39	4.05		00017029FPD		8	2	GRANDE, JOHN A & CAROLINE E
7 MEADOW RIDGE ROAD	59	39	4.19		00017163FPD		8	2	GIORDANO ROSARIO & JENNIFER
8 MEADOW RIDGE ROAD	58	39	4.06		00017036FPD		8	1	BARAN, JOZEF J & MIROSLAW
9 MEADOW RIDGE ROAD	59	39	4.18		00017156FPD		8	2	MACDONOUGH, JAMES M & KELLY A
10 MEADOW RIDGE ROAD	58	39	4.07		00017043FPD		8	2	BARAN, MIROSLAW & JOSEF J
11 MEADOW RIDGE ROAD	59	39	4.17		00017149FPD		8	2	MCCORMACK, CHRISTOPHER & JOANN
12 MEADOW RIDGE ROAD	58	39	4.08		00017050FPD		8	2	OAKES, MICHAEL & ANNE
13 MEADOW RIDGE ROAD	58	39	4.16		00017131FPD		8	2	TORZILLI, MICHAELE & TARA
14 MEADOW RIDGE ROAD	58	39	4.09		00017068FPD		8	2	RYBICKI, ROBERT & LORI
15 MEADOW RIDGE ROAD	58	39	4.15		00017124FPD		8	1	PANKRATIEV, SERGEY & HRYNIVETSKAYA
16 MEADOW RIDGE ROAD	58	39	4.10		00017075FPD		8	2	DECHIARA, RICHARD & GAIL TRSTEEES
17 MEADOW RIDGE ROAD	58	39	4.14		00017117FPD		8	1	TRUE NORTH HOLDINGS, LLC
18 MEADOW RIDGE ROAD	58	39	4.11		00017082FPD		8	1	WOELFLE, ROSEMARY
19 MEADOW RIDGE ROAD	58	39	4.13		00017100FPD		8	2	COUVRETTE, PAUL & RENEE
20 MEADOW RIDGE ROAD	58	39	4.12		00017090FPD		8	2	PINA, PAOLA & CARLOS H
2 MIDLAND AVE	125	76	9		00015543AR1		15.1	2	EVANS, JOYCE
4 MIDLAND AVE	125	76	10		00015550AR1		15.1	2	ANDERSON, FRANK W/CLIFFORD, FRANK W
MOUNTAIN ROAD	3	3	18					3A	WOLAK, THOMAS E & DEBRA S
MOUNTAIN RD	11	3	67.04	Q0021				3B	TAYLOR, CLAYTON
24 MOUNTAIN RD	4	3	18	QFARM	00016040FPD		1	3B	WOLAK, THOMAS E & DEBRA S
32 MOUNTAIN RD	3	3	17		00000272FPD		1	15C	STATE OF NEW JERSEY DEP
33 MOUNTAIN RD	10	3	67		00001090FPD		1	15F	STATE OF NJ NATURAL LAND TRUST
43 MOUNTAIN RD	10	3	67.01		00001100FPD		1	15C	STATE OF NJ DEP
45 MOUNTAIN RD	10	3	67.03		00001124FPD		1	15C	ST OF NJ DEPT OF ENVIRON PROTECTION
47 MOUNTAIN RD	10	3	67.02		00001117FPD		1	15C	ST OF NJ DEPT OF ENVIRON PROTECTION
48 MOUNTAIN RD	11	3	68	Q0021	00001131FPD		2	3B	TAYLOR, CLAYTON
50 MOUNTAIN RD	11	3	69	Q0020	00001149FPD		2	3B	TAYLOR FAMILY LTD PARTNERSHIP #1
52 MOUNTAIN RD	11	3	70	Q0020	00001156FPD		2	3B	TAYLOR FAMILY LTD PARTNERSHIP #1
57 MOUNTAIN RD	10	3	66		00001082FPD		1	15C	THE STATE OF NJ, DEP
MT PLEASANT RD	11	4	3.01			FPZ1	2	1	BRUGLER OLIVER STANLEY & MAYME JEAN
9 MT PLEASANT RD	18	7	8		00001967AR1		4	2	NAKONECHNY, ERIC/TROTTER, MARY
12 MT PLEASANT RD	14	5	26		00001597FPZ		3	3A	31 STARLITE LLC
12 MT PLEASANT RD	14	5	26	QFARM	00001597FPZ		3	3B	31 STARLITE LLC
13 MT PLEASANT RD	18	7	7		00001950AR1		4	2	CONLEY, WILLIAM A
15 MT PLEASANT RD	17	7	6.01		00001928			2	REMY, JOHN
17 MT PLEASANT RD	17	7	6.02		00001935FPD		4	2	CLARK, THOMAS & DAWN

Property Location	Page No.	Block No.	Lot No.	Lot Qualifier	Account No.	Zone	Tax Map	Property Class	Name of Owner
19 MT PLEASANT RD	17	7	6.03		00001942FPD		4	2	TROMANS, ROBERT/LEISTER, JAMES
20 MT PLEASANT RD	14	5	27		00001607FPD		3	2	WINKLER, HERBERT
21 MT PLEASANT RD	17	7	6		0001910 FPD		4	15C	STATE OF NEW JERSEY D E P
22 MT PLEASANT RD	15	5	28.01		00001621FPD		3	2	CZUBKOWSKI, STANLEY H & IZABELLA M
24 MT PLEASANT RD	15	5	28.02		00001639FPD		3	2	YURCHAK, JR, JOSEPH & CHRISTINE
26 MT PLEASANT RD	15	5	28.03		00001646FPD		3	1	IVINS, TRACY LEE
28 MT PLEASANT RD	15	5	28.06					1	SPINELLA, JAMES
32 MT PLEASANT RD	15	5	28					3A	KALMBACH, KURT
32 MT PLEASANT RD	15	5	28	QFARM	00001614FPD		3	3B	KALMBACH, KURT
33 MT PLEASANT RD	17	7	5		00001893FPD		4	2	ADAMAITIS, SARA
35 MT PLEASANT RD	17	7	4.01		00001879FPD		4	2	CUNTALA SALVATORE / DWYER EILEEN
36 MT PLEASANT RD	15	5	28.04					2	GESSLER, GREGORY J & VIRGINIA
37 MT PLEASANT RD	17	7	4		00001861FPD		4	2	TIRADO, JUAN & MILAGROS
38 MT PLEASANT RD	15	5	28.05					2	ROSAMILIA ERIKA / BROWN BRIAN
40 MT PLEASANT RD	16	5	32		00001692FPD		3	2	MARTIN WILLIAM / PATRICIA BRINCK
41 MT PLEASANT RD	17	7	4.02		00001886FPD		4	15F	FLYNN, JUSTIN P
42 MT PLEASANT RD	15	5	30		00001678FPD		3	2	MASKER, BARRY
43 MT PLEASANT RD	16	7	2		00001780FPD		4	2	ALLSOP, JAIME
44 MT PLEASANT RD	15	5	29.01		00001660FPD		3	3A	RONG, HAN/WU, JIPING
44 MT PLEASANT RD	15	5	29.01	QFARM	00001660FPD		3	3B	RONG, HAN/WU, JIPING
44 MT PLEASANT RD	15	5	29.02	Q0050	00001660FPD		3	3B	GERARDI, ENZO & FRANCESCA
46 MT PLEASANT RD	15	5	29		00001653FPD		3	2	LALLY DANIEL P
49 MT PLEASANT RD	17	7	3		00001815FPD		4	3A	VALENTYNE, DENISE RENEE
49 MT PLEASANT RD	17	7	3	QFARM	00001815FPD		4	3B	VALENTYNE, DENISE RENEE
52 MT PLEASANT RD	15	5	31		00001685FPD		3	3A	GERARDI, ENZO & FRANCESCAS
52 MT PLEASANT RD	16	5	31	Q0050	00001685FPD		3	3A	GERARDI, ENZO & FRANCESCAS
59 MT PLEASANT RD	17	7	3.02		00001847FPD		4	3A	GERARDI, ENZO & FRANCESCA
59 MT PLEASANT RD	17	7	3.02	Q0050	00001854FPD		4	3B	GERARDI, ENZO & FRANCESCA
62 MT PLEASANT RD	16	5	33		00001702FPD		3	3A	OUR WISHING WELL LLC
62 MT PLEASANT RD	16	5	33	Q0005	00001710FPD		3	3B	OUR WISHING WELL LLC
68 MT PLEASANT RD	12	5	1		00001276FPD		3	2	WENNER, RICHARD & JUDITH
69 MT PLEASANT RD	3	3	15		00000240FPD		2	3A	ELZER ADAM
69 MT PLEASANT RD	3	3	15	QFARM				3B	ELZER ADAM
71-A MT PLEASANT ROAD	2	3	10.03	Q0030	00016850FPD		2	3B	WENNER, RICHARD D & JUDITH W
71 MT PLEASANT RD	3	3	14		00000233FPD		2	3A	GARCIA, JR, ANGEL E & DIANE
71 MT PLEASANT RD	3	3	14	QFARM	00000233FPD		2	3B	GARCIA, JR, ANGEL E & DIANE
72 MT PLEASANT RD	12	5	2		00001283FPD		3	2	WENNER, RICHARD D & JUDITH
72 MT PLEASANT RD	12	5	2	Q0030	00015857FPD		3	3B	WENNER, RICHARD D & JUDITH
73 MT PLEASANT RD	2	3	10		00000160FPD		2	2	PIKE, ANNIE ALEXANDRA
75 MT PLEASANT RD	2	3	9.01	Q0021	00000152FPD		2	3B	TAYLOR, CLAYTON
76 MT PLEASANT RD	12	5	3		00001290FPD		3	2	TAYLOR, PHILLIP W & HEIDE F
78 MT PLEASANT RD	12	5	4		00001300FPD		3	4A	TAYLOR FAMILY LTD PARTNERSHIP #1
79 MT PLEASANT RD	2	3	9		00000138FPD		2	3A	TAYLOR FAMILY LTD PARTNERSHIP #1
79 MT PLEASANT RD	2	3	9	Q0020	00000145FPD		2	3B	TAYLOR FAMILY LTD PARTNERSHIP #1
81 MT PLEASANT RD	2	3	8		00000120FPD		2	2	TAYLOR, CLAYTON & JEAN
85 MT PLEASANT RD	2	3	7		00000096FPD		2	4A	TAYLOR FAMILY LTD PARTNERSHIP #1
85 MT PLEASANT RD	2	3	7	Q0020	00000106FPD		2	3B	TAYLOR FAMILY LTD PARTNERSHIP #1
85 MT PLEASANT RD	2	3	7.01	Q0020	00000113FPD		2	3B	TAYLOR FAMILY LTD PARTNERSHIP #1
85 MT PLEASANT RD	2	3	10.01		00000177FPD		2	1	TAYLOR FAMILY LTD PARTNERSHIP #1
94 MT PLEASANT RD	12	5	5		00001318FPD		3	3A	CHAMBERLAIN, ELINOR
94 MT PLEASANT RD	12	5	5	Q0019	FPD		3	3B	CHAMBERLAIN, ELINOR
101 MT PLEASANT RD	2	3	6		00000089FPD		2	3A	CHAMBERLAIN, ELINOR
101 MT PLEASANT RD	2	3	6	Q0019	FPD		2	3B	CHAMBERLAIN, ELINOR
107 MT PLEASANT RD	1	3	5.03	Q0004	00016843			3B	ANDERSON, STEPHEN P & GAIL E
109 MT PLEASANT RD	1	3	5.02		00016829			2	ANDERSON, GEORGE W & JANICE S
109 MT PLEASANT RD	1	3	5.02	Q0004	00016836			3B	ANDERSON, GEORGE W & JANICE S
111 MT PLEASANT RD	1	3	5.01		00000071			3A	ANDERSON, JOHN E
111 MT PLEASANT RD	1	3	5.01	Q0004	00016811			3B	ANDERSON JOHN E
113 MT PLEASANT RD	1	3	5	Q0004	00016018			3B	ANDERSON, WILLIAM E & VIRGINIA M
115 MT PLEASANT RD	1	3	4		00000064FPD		2	2	CUNTALA, RANDALL & KATHERINE
120 MT PLEASANT RD	11	4	1.01		00001170FPD		2	2	STEIN, JAMES B
122 MT PLEASANT RD	11	4	1.02		00001188FPD		2	2	JANISHESKI, DIANE
126 MT PLEASANT RD	11	4	1.03		00001195FPD		2	2	BOSTROM, MARK
131 MT PLEASANT RD	1	3	3		00000057FPD		2	3A	ANDERSON, JOHN E & BROWN, CYNTHIA A
131 MT PLEASANT RD	1	3	3	Q0004				3B	ANDERSON, JOHN E & BROWN, CYNTHIA A
131 MT PLEASANT RD	1	3	3.01	Q0004				3B	ANDERSON, JOHN E & BROWN, CYNTHIA A
132 MT PLEASANT RD	11	4	1		00001163FPD		2	2	SNYDER, JOHN E III & CHRISTINE

Property Location	Page No.	Block No.	Lot No.	Lot Qualifier	Account No.	Zone	Tax Map	Property Class	Name of Owner
132 MT PLEASANT RD	11	4	1	Q0422		FPZ	2	3B	SNYDER, JOHN E III & CHRISTINE
138 MT PLEASANT RD	11	4	2	Q0422	00001205FPD		2	3B	SNYDER JOHN E III & CHRISTINE
141 MT PLEASANT RD	1	3	2		00000040FPD		2	15C	THE STATE OF NJ, DEP
154 MT PLEASANT RD	11	4	3	Q0422	00001212FPD		2	3B	SNYDER, JR, JOHN E & CHRISTINE
162 MT PLEASANT RD	11	4	4	QFARM	00001220FPD		2	3B	BAIER, SR, JEFFREY S & CRAIG H
6 NIGHTINGALE RD	110	66	2.17		00013803FPD		14	3A	MULCH, CHRISTOPHER & DIANE
6 NIGHTINGALE RD	110	66	2.17	QFARM	00013810FPD		14	3B	MULCH, CHRISTOPHER & DIANE
7 NIGHTINGALE RD	106	65	1.03		00013338FPD		10	2	ANASTASIO, DEBORAH
9 NIGHTINGALE RD	106	65	1.02		00013320FPD		10	2	BERNARD, JAMES E & SUE
10 NIGHTINGALE RD	110	66	2.16		00013779AR3		14	2	GARCIA, MAURO
11 NIGHTINGALE RD	106	65	1.01		00013313FPD		10	2	ERICKSON, ERIC & CHRISTINE
12 NIGHTINGALE RD	110	66	2.20				2	2	BAKER, HOWARD S & MARY LOUISE
14 NIGHTINGALE RD	110	66	2.15		00013761FPD		14	2	VENTURA, BRANDON
16 NIGHTINGALE RD	108	66	2.01		00013602FPD		14	2	BILLOW, ANDREW & CAROL
18 NIGHTINGALE RD	110	66	2.14		00013754FPD		14	2	BOYD, DONALD A & MARY ANN
19 NIGHTINGALE RD	105	64	2.06		00013296FPD		10	2	BIERY, DON & NYANN
21 NIGHTINGALE RD	105	64	2.05		00013289FPD		10	2	GRINER, RYAN
23 NIGHTINGALE RD	105	64	2.04		00013271FPD		10	2	RUBIL, BRITTANI & DALIBOR
24 NIGHTINGALE RD	108	66	2	QFARM	00013592FPD		14	3B	MACHLEDER, BRUCE S & HELEN
25 NIGHTINGALE RD	105	64	2.03		00013264FPD		10	2	DONNELLY, SUSANNE M
26 NIGHTINGALE RD	110	66	2.18		00013828FPD		14	2	PIPHER, BRUCE & NANCY W
27 NIGHTINGALE RD	105	64	2.02		00013257FPD		10	2	BURGESS, ERIC R & SHARON L
28 NIGHTINGALE RD	109	66	2.02		00013610FPD		14	2	GLYNN, BERNARD JAMES
29 NIGHTINGALE RD	105	64	2.01		00013240FPD		10	2	SHENEMAN, DONALD F JR & SARA
30 NIGHTINGALE RD	110	66	2.19	Q0491	00015938FPD		14	3B	WYDRO, ROBERT & KATHLEEN
32 NIGHTINGALE RD	109	66	2.05		00013659FPD		14	3A	WYDRO, ROBERT & KATHLEEN
32 NIGHTINGALE RD	109	66	2.05	QFARM	00013659FPD		14	3B	WYDRO, ROBERT & KATHLEEN
34 NIGHTINGALE RD	109	66	2.12		00013722FPD		14	3A	HUNT, THOMAS
34 NIGHTINGALE RD	109	66	2.12	QFARM				3B	HUNT, THOMAS
36 NIGHTINGALE RD	109	66	2.13		00013747FPD		14	1	FEKETE VICTOR / CHARLENE CINTRON
16 NORTH TERRACE	19	7	9.42	QFARM				3B	FAMA, GREG & LINDA
4 OAK LANE RD	23	7.01	9.04		00002008AR1		4	2	LEHMANN, SCOTT
6 OAK LANE RD	24	7.01	9.30		00002142AR2		4	2	RODRIGUES SERGIO
7 OAK LANE RD	19	7	9.33		00002174FPD		4	2	PYNE JAMES J / PEIN JOY M
8 OAK LANE RD	24	7.01	9.44		00002287AR2		4	2	NIX, ANDREW & O'CONNOR, MARY
9 OAK LANE RD	19	7	9.34		00002181FPD		4	2	WUERTH, SEBASTIAN
10 OAK LANE RD	24	7.01	9.43		00002270AR2		4	2	TOTH, SAMANTHA & MICHAEL
11 OAK LANE RD	19	7	9.35		00002199FPD		4	2	ARMSTRONG, JEFFREY & PAULETTE
12 OAK LANE RD	24	7.01	9.42		00002262AR2		4	2	METCALF, KENNETH & NINABETH
13 OAK LANE RD	19	7	9.36		00002209FPD		4	2	HILL, THOMAS R & HELEN L
15 OAK LANE RD	19	7	9.37		00002216FPD		4	2	KASPRENKI, TODD W & ROBIN L
17 OAK LANE RD	19	7	9.38		00002223FPD		4	2	PARK, MICHAEL D & JENNIFER L
19 OAK LANE RD	19	7	9.39		00002230AR1		4	2	IMHOF, DAVID C & JILL A
21 OAK LANE RD	19	7	9.40		00002248AR1		4	2	VENTURA, MICHAEL D & DONNA G
23 OAK LANE RD	19	7	9.41		00002255AR1		4	2	MCLAIN, DOUGLAS
OFF NIGHTINGALE	111	67	2					1	HILLIS JENNIFER
OFF RT3 94	32	11	22					1	UNKNOWN
OFF RTE 94	126	301	3.03					15C	TOWNSHIP OF KNOWLTON
4 ORATON LA	53	34	20.04		00006806C		8	2	HOLLENBACK, RYAN C
6 ORATON LA	53	34	20.02		00006789AR1		8	2	BOYCE, DONALD R JR & JUNE L
8 ORATON LA	53	34	20.03		00006796AR1		8	2	ATOCHÉ, STEPHANIE O
10 ORATON LA	53	34	20		00006764AR1		8	2	CONSIDINE, TIMOTHY & AMANDA
3 ORCHARD AVE	125	76	1		00015470FPD		15.1	2	CHIOFFE, CHRISTOPHER M & HAAG, OLIV
OSMUN RD	118	69	4.05	QFARM	00015984FPD		15	3B	CORNERSTONE FARM, LLC
2 OSMUN RD	118	70	2.01		00014645FPD		15	2	SHUSTER, CARL I & SUSAN L
4 OSMUN RD	118	70	2.02		00014652FPD		15	2	MENDOZA, NICOLAS/GANNY, RUTH MENDOZ
6 OSMUN RD	118	70	2.03		00014660FPD		15	2	ENGWALL DONALD G / LINDA M GARVEY
7 OSMUN RD	117	69	4.03	Q0016		FPD	15	3B	DEBOER, ROBERT A & TRACY L
7 OSMUN RD	117	69	4.04	Q0016	00015977FPD		15	3B	DEBOER, ROBERT A & TRACY L
8 OSMUN RD	119	70	2.04		00014677FPD		15	2	BOYLE, JUSTIN M & DOMINIQUE F
9 OSMUN ROAD	118	69	4.08	Q0016				3B	DEBOER, ROBERT A & TRACY L
10 OSMUN RD	119	70	2.07		00014701FPD		15	2	WHALEN, JONATHAN & REBECCA
11 OSMUN RD	117	69	4.03		00016635			3A	DEBOER, ROBERT A & TRACY L
12 OSMUN RD	119	70	2.05		00014684FPD		15	2	DOLAN, GERARD & CONNIE
13 OSMUN ROAD	118	69	4.07	Q0441				3B	SILVA, NELSON & MELISSA A
14 OSMUN RD	119	70	2.06		00014691FPD		15	2	BRADY, RYAN L & LAMOTTA, LAUREN E
15 OSMUN RD	118	69	4.06		00015991FPD		15	3A	SILVA, NELSON & MELISSA A

Property Location	Page No.	Block No.	Lot No.	Lot Qualifier	Account No.	Zone	Tax Map	Property Class	Name of Owner
15 OSMUN RD	118	69	4.06	Q0441	00015991	FPD	15	3B	SILVA, NELSON & MELISSA A
16 OSMUN RD	119	70	3	QFARM	00014765	FPD	15	3B	STONE, HARRY C/O CHRISTINE M
17 OSMUN RD	118	69	4.05					3A	CORNERSTONE FARM, LLC
OSMUN RD REAR	118	70	2	QFARM		AR3	15	3B	COLLINS, ALICE T
OSMUN RD REAR	119	70	2.09	QFARM	00014726	AR3	15	3B	REBER, JON B & KIMBERLY A
OSMUN RD REAR	119	70	2.10	QFARM		AR3	15	3B	BICKHARDT, ALLEN P & ALLISON
1 PINE TREE LA	123	72	11		00015180	AR1	15.1	2	MCGOVERN, SUZANNE & STEPHEN
3 PINE TREE LA	123	72	10		00015173	AR1	15.1	1	MCGOVERN, STEPHEN
5 PINE TREE LA	123	72	9		00015166	AR1	15.1	2	KAIJALA, STEVEN P & SUSAN
7 PINE TREE LA	122	72	8		00015159	AR1	15.1	2	MANKOVICH, ELIZABETH
11 PINE TREE LA	122	72	6		00015134	AR1	15.1	2	KURTIN, JANE
13 PINE TREE LA	122	72	5.02		00015127	AR1	15.1	1	KURTIN, ADAM
15 PINE TREE LA	122	72	5.01		00015110	AR1	15.1	2	CZESLAWA & JOSEPHINE
17 PINE TREE LA	122	72	5		00015102	AR1	15.1	2	ZYDZIK, GEO
19 PINE TREE LA	122	72	4		00015092	AR1	15.1	2	RUSSOMANNO, ANTHONY & CHERYL
21 PINE TREE LA	122	72	3		00015085	AR1	15.1	2	HARRYSINGH, TYRONE & DEOMATTEE
23 PINE TREE LA	122	72	2		00015078	AR1	15.1	2	MARSHALLECK, STEVEN R & ERIC W
110 POLKVILLE RD	67	44	13		00008306	FPD	9	1	MCGROARTY, PAMELA CLAUSE
112 POLKVILLE RD	67	44	14		00008313	FPD	9	2	BUDNIAK-NETO, PEDRO
118 POLKVILLE RD	67	44	15		00008320	FPD	9	1	LINDABERRY, NANCY
124 POLKVILLE RD	67	44	16		00008338	FPD	9	2	HYLTON, JEREMY LEE & NICOLE
125 POLKVILLE RD	78	46.01	4		00009677	FPD	11	2	YEAGER, STEPHEN P
127 POLKVILLE RD	78	46.01	3		00009652	FPD	11	3A	BODINE, TIMOTHY S & EVE
127 POLKVILLE RD	78	46.01	3	QFARM	9660	FPD	11	3B	BODINE, TIMOTHY S & EVE
128 POLKVILLE RD	67	44	17		00008352	FPD	9	2	RANGE, CINDY L
130 POLKVILLE RD	68	44	18		00008360	FPD	9	2	SHUMATE BRYON S / LONG ADRIENNE
136 POLKVILLE RD	72	44.01	17		00008948	FPD	9	2	BIELOVITZ, ROBERT A & GAIL D
138 POLKVILLE RD	72	44.01	16		00008930	FPD	9	2	DESANTIS, DANIEL & JOYCE
142 POLKVILLE RD	72	44.01	15		00008923	FPD	9	3A	LIAW, HAO FENG & BERNARDINE T
142 POLKVILLE RD	72	44.01	15	QFARM	00008923	FPD	9	3B	LIAW, HAO FENG & BERNARDINE T
146 POLKVILLE RD	72	44.01	14		00008909	FPD	9	3A	MAKAREVICH, JR, EUGENE
146 POLKVILLE RD	72	44.01	14	QFARM	00008916	FPD	9	3B	MAKAREVICH, JR, EUGENE
150 POLKVILLE RD	72	44.01	13		00008881	FPD	9	3A	AIELLO, III, GABRIEL & STROM, KARIN
150 POLKVILLE RD	72	44.01	13	QFARM	00008899	FPD	9	3B	AIELLO, III, GABRIEL & STROM, KARIN
154 POLKVILLE RD	71	44.01	12		00008867	FPD	9	2	GALLO, MICHAEL & CONSTANCE
154 POLKVILLE RD	71	44.01	12	QFARM	00008874	FPD	9	3B	GALLO, MICHAEL & CONSTANCE
156 POLKVILLE RD	71	44.01	11		00015818	FPD	9	3A	BAIER,JEFFREY S JR / PUCILOWSKI,K R
156 POLKVILLE RD	71	44.01	11	QFARM	00008850	FPD	9	3B	BAIER,JEFFREY S JR / PUCILOWSKI,K R
158 POLKVILLE RD	71	44.01	10		00008842	FPD	9	2	LOVE, WARREN R & C LINDA
160 POLKVILLE RD	71	44.01	9		00008835	FPD	9	2	GIANNOS, STEPHEN G & DEBORAH A
162 POLKVILLE RD	71	44.01	8		00008828	FPD	9	2	MASHREQI, HAMZA ADNAN/DAWOOD, MANEE
164 POLKVILLE RD	71	44.01	7		00008810	FPD	9	2	TRONGONE, GEORGE L & CLAIRE E
166 POLKVILLE RD	71	44.01	6		00016628	FPD	9	2	MAKAREVICH, JR, EUGENE
166 POLKVILLE RD	71	44.01	6	Q0270	8803	FPD	9	3B	MAKAREVICH, JR, EUGENE
168 POLKVILLE RD	71	44.01	3.01					2	STANFORD, JOHN & E COURTNEY
170 POLKVILLE RD	71	44.01	4		00008786	FPD	9	2	MARTINELLI, KIMBERLY A
172 POLKVILLE RD	71	44.01	5		00008793	FPD	9	2	GUYON, JACKSON
174 POLKVILLE RD	71	44.01	3		00008779	FPD	9	2	GATES, SR, WILLIAM F
178 POLKVILLE RD	70	44.01	2		00008761	FPD	9	2	MALTAGLIATI, MICHAEL & JOANNE
180 POLKVILLE RD	70	44.01	1		00008754	FPD	9	2	GUTIERREZ, JAIME & ELKE S
2 POPPYS CT	61	40	9.17		00007609	FPD	8	2	ALLEN, KIRK D & TRACEY A
3 POPPYS CT	62	40	9.27		00007704	FPD	8	2	HILL, THOMAS & GAIL
4 POPPYS CT	61	40	9.18		00007616	FPD	8	2	FINLEY, ERIKA/BOLDUC, KRISTINA
5 POPPYS CT	62	40	9.26		00007694	FPD	8	1	LOGLISCI, STEVEN/TAN, EVORA
6 POPPYS CT	61	40	9.19		00007623	FPD	8	2	GIBSON, RYAN & REBECCA
7 POPPYS CT	62	40	9.25		00007687	FPD	8	1	LOGLISCI, STEVEN/TAN, EVORA
8 POPPYS CT	62	40	9.20		00007630	FPD	8	2	SPRINGER, STEVEN P & CYNTHIA A
9 POPPYS CT	62	40	9.24		00007670	FPD	8	2	SHERRER, MICHAEL & JAIME
10 POPPYS CT	62	40	9.21		00007648	FPD	8	1	KANIA, PETER
11 POPPYS CT	62	40	9.23		00007662	FPD	8	2	NEARY, ARTHUR & AIMEE
12 POPPYS CT	62	40	9.22		00007655	FPD	8	15C	TOWNSHIP OF KNOWLTON
QUARRY RD	3	3	13.01					15C	STATE OF NEW JERSEY DEP
QUARRY RD	3	3	13.02					15C	STATE OF NEW JERSEY DEP
5 QUARRY RD	3	3	13		00000219	FPD	2	3A	SANCHEZ, ALBERTO & MILAGROS
5 QUARRY RD	3	3	13	QFARM	00000226	FPD	2	3B	SANCHEZ ALBERTO
6 QUARRY RD	2	3	10.04		00015840	FPD	2	15C	STATE OF NEW JERSEY DEP
10 QUARRY RD	2	3	10.02		00000184	FPD	2	15C	STATE OF NEW JERSEY DEP

Property Location	Page No.	Block No.	Lot No.	Lot Qualifier	Account No.	Zone	Tax Map	Property Class	Name of Owner
13 QUARRY RD	3	3	16		00000265FPD		2	15C	STATE OF NEW JERSEY DEP
14 QUARRY RD	3	3	12	Q0020	00000201FPD		2	3B	TAYLOR FAMILY LTD PARTNERSHIP #1
20 QUARRY RD	3	3	11	Q0020	00000191FPD		2	3B	TAYLOR FAMILY LTD PARTNERSHIP #1
RAIL BED	126	301	4					15C	STATE OF NJ, DEP
RAILROAD BED	126	300.01	1		00017212			15C	STATE OF NEW JERSEY D O T
RAMSEYBURG RD	114	68	9.06	QFARM		FPZ1	14	3B	MOY, JASPER
3 RAMSEYBURG RD	115	68	17		00014275FPD		14	1	GLOBAL SIGNAL ACQUISITIONS/TMOBILE
3 RAMSEYBURG RD	115	68	17	BLDG				4A	GLOBAL SIGNAL ACQUISITIONS /TMOBILE
4 RAMSEYBURG RD	121	71	14		00015014FPD		15	1	IQBAL, FRAT
6 RAMSEYBURG RD	120	71	1.01		00014821FPD		15	3A	ALL CONTRACTING, LLC
6 RAMSEYBURG RD	120	71	1.01	Q0001		FPD	15	3B	ALL CONTRACTING, LLC
8 RAMSEYBURG RD	120	71	1		00014814FPD		15	3A	ALL CONTRACTING, LLC
8 RAMSEYBURG RD	120	71	1	Q0001				3B	ALL CONTRACTING, LLC
9 RAMSEYBURG RD	114	68	16	Q0013			14	3B	BALEY, MYRON
11 RAMSEYBURG RD	114	68	15.01		00014243FPD		14	3A	MYRON S BALEY & VALIERIE L REV TRST
11 RAMSEYBURG RD	114	68	15.01	Q0013			14	3B	MYRON S BALEY & VALERIE L REV TRST
12 RAMSEYBURG RD	120	71	2		00014839FPD		15	2	BAUMANN, DAWN
13 RAMSEYBURG RD	114	68	15		00014229FPD		14	3A	SAVACOO, MARK S
13 RAMSEYBURG RD	114	68	15	Q0300		FPD	14	3B	SAVACOO, MARK S
16 RAMSEYBURG RD	120	71	2.02		00014853FPD		15	3A	BAUMANN, ALICE A
16 RAMSEYBURG RD	120	71	2.02	QFARM			15	3B	BAUMANN, ALICE A
17 RAMSEYBURG RD	114	68	14		00014211FPD		14	2	SAVACOO, MARK S
21 RAMSEYBURG RD	114	68	13		00014204FPD		14	3A	LAMBERT, AUDRA & WESLEY
21 RAMSEYBURG RD	114	68	13	QFARM			14	3B	LAMBERT, AUDRA & WESLEY
22 RAMSEYBURG RD	120	71	2.01		00014846FPD		15	1	RATAJCZAK, DAVID E & PAUL M
24 RAMSEYBURG RD	120	71	3		00014878FPD		15	3B	SAVACOO, MARK S
27 RAMSEYBURG RD	114	68	12		00014194FPD		14	2	MOLINARI, MICHAEL & BEVERLY
33 RAMSEYBURG RD	114	68	11		00014187FPD		14	2	MCLAIN, GAYLE
35 RAMSEYBURG RD	114	68	10.01		00014170FPD		14	15D	CONG OF JEHOVAH'S WIT C/O A POYER
39 RAMSEYBURG RD	114	68	10		00014155FPD		14	3A	MILLINGTON REALTY LLC
39 RAMSEYBURG RD	114	68	10	QFARM			14	3B	MILLINGTON REALTY LLC
40 RAMSEYBURG RD	120	71	4	Q0530			15	3B	RHCL ASSOCIATES LLC
53 RAMSEYBURG RD	113	68	9.03		00014148FPD		14	2	MAKAREVICH, JR, EUGENE
54 RAMSEYBURG RD	117	69	2		00014564FPD		15	2	TRUMP, BRADFORD S
55 RAMSEYBURG RD	113	68	9.02		00014130FPD		14	2	DICKISON, NORMAN & SANDRA MARIE
56 RAMSEYBURG RD	117	69	4.02	QFARM			15	3B	WDC, LLC
60 RAMSEYBURG RD	118	69	5		00014613FPD		15	2	FOWLIE, RAYMOND
25 RICH RD	77	46.01	2	Q0280			11	3B	KARNEY, PAMELA ANN & RICHARD H
26 RICH RD	65	43	3		00008088FPD		9	3A	KARNEY, PAMELA ANN & RICHARD H
26 RICH RD	65	43	3	Q0280			9	3B	KARNEY, PAMELA ANN & RICHARD H
49 RICH RD	77	46.01	1	Q0330			11	3B	VASS, MARY KATHRYN L & WAYNE
50 RICH RD	65	43	4		00008105FPD		9	1	VASS, MARY KATHRYN L & WAYNE
12 RIVER RUN HOLLOW RD	54	34	22		00006820AR1		8	2	LAMAS, JOSE & LUCIA
2 RIVERVIEW AVE	125	76	11		00015568AR1		15.1	2	PARADA, ANDRES
4 RIVERVIEW AVE	125	76	12		00015575AR1		15.1	2	BREEMAN, SR, TIMOTHY/PETERS, CHRIST
6 RIVERVIEW AVE	125	76	13		00015582AR1		15.1	2	GRESS GERALYN M
7 RIVERVIEW AVE	125	76	8		00015536AR1		15.1	2	CICCO, JULIANN M
8 RIVERVIEW AVE	126	76	14		00015590AR1		15.1	2	CICCO, JULIANN M
10 RIVERVIEW AVE	126	76	15		00015600AR1		15.1	1	THE GARRIQUES LIVING TRUST
11 RIVERVIEW AVE	125	76	6		00015529AR1		15.1	2	GARRIQUES, LENARD A & KATHLEEN A
12 RIVERVIEW AVE	126	76	16		00015617AR1		15.1	2	MURRAY, GREGORY & MARJORIE
14 RIVERVIEW AVE	126	76	17		00015624AR1		15.1	2	ROGAUSKAS, JAMES F & FLORENCE L
15 RIVERVIEW AVE	125	76	5		00015511AR1		15.1	1	CRUZ, CHRYSANTHUS
16 RIVERVIEW AVE	126	76	18		00015631AR1		15.1	2	RAFALCO, DEBBIE LYNN
18 RIVERVIEW AVE	126	76	19		00015649AR1		15.1	2	MERRITT, ALAN L & KAREN R
20 RIVERVIEW AVE	126	76	20		00015656AR1		15.1	2	MAHARAJ, RICK & LINDA
1 N RIVERVIEW AVE	123	74	1		00015247AR1		15.1	4A	CURTIS, ALEXANDER
2 N RIVERVIEW AVE	124	75	1		00015310AR1		15.1	2	PELIZZONI, CELESTE, PETER, ET ALS
3 N RIVERVIEW AVE	123	74	2		00015254AR1		15.1	1	SMITH, LAWRENCE P & CAROLYN H
4 N RIVERVIEW AVE	124	75	2		00015328AR1		15.1	1	SMITH, LAWRENCE & CAROLYN
6 N RIVERVIEW AVE	124	75	3		00015335AR1		15.1	2	SMITH, LAWRENCE P & CAROLYN H
8 N RIVERVIEW AVE	124	75	4		00015342AR1		15.1	1	SMITH, LAWRENCE & CAROLYN
10 N RIVERVIEW AVE	124	75	5		00015350AR1		15.1	2	EISELE, RUDOLPH F & VICTORIA
11 N RIVERVIEW AVE	123	74	3		00015261AR1		15.1	2	SMITH, LAWRENCE P & CAROLYN A
12 N RIVERVIEW AVE	124	75	6		00015367AR1		15.1	2	LEDDER, MOCK TRUSTE ET AL
13 N RIVERVIEW AVE	123	74	4		00015279AR1		15.1	1	SMITH, LAWRENCE P & CAROLYN A
14 N RIVERVIEW AVE	124	75	7		00015374AR1		15.1	2	THISTLE DEUX LLC

Property Location	Page No.	Block No.	Lot No.	Lot Qualifier	Account No.	Zone	Tax Map	Property Class	Name of Owner
15 N RIVERVIEW AVE	123	74	5		00015286AR1		15.1	2	RUSSOMANNO, ANTHONY & CHERYL
16 N RIVERVIEW AVE	124	75	8		00015381AR1		15.1	2	COSTANZO, ANGELA
18 N RIVERVIEW AVE	124	75	9		00015399AR1		15.1	2	FAHY, MICHAEL C & PATRICIA L
19 N RIVERVIEW AVE	123	74	6		00015293AR1		15.1	2	GEIS, ROBERT R & CHARLETTA
20 N RIVERVIEW AVE	124	75	10		00015409AR1		15.1	2	TWERDAK, GARY M
22 N RIVERVIEW AVE	124	75	11		00015416AR1		15.1	2	THE ROSEMARIE SCUDESE REVOC TRUST
24 N RIVERVIEW AVE	124	75	12		00015423AR1		15.1	2	SUGGS, BILL & JACQUELYNN BRODT
25 N RIVERVIEW AVE	123	74	8		00015303AR1		15.1	2	RAMOS, JASMIN ARLENE/DIAZ, CARMEN
26 N RIVERVIEW AVE	124	75	13		00015430AR1		15.1	2	BAIER, NANCY
28 N RIVERVIEW AVE	124	75	14		00015448AR1		15.1	2	LEDDER, II, WILLIAM R & MARSHA L
30 N RIVERVIEW AVE	125	75	16		00015455AR1		15.1	2	MOWBRAY, THOMAS O
32 N RIVERVIEW AVE	125	75	17		00015462AR1		15.1	1	HOLMES, T/LEDDER, J D IV/TASSINARO, O
ROUTE 46	122	72	1.06	Q0550				3B	KNOWLTON RIVERSIDE ESTATES, INC
3 ROY ACE ST	87	51	12.01		00010859C		13.1	2	KUMAR, NAVIN
4 ROY ACE ST	86	51	6		00010785C		13.1	15F	KNOWLTON TOWNSHIP FIRE CO
5 ROY ACE ST	87	51	12		00010841C		13.1	1	HARAJDA, JULIUS III
6 ROY ACE ST	86	51	3.02		00010753C		13.1	2	COOPER, ROBERT JR
7 ROY ACE ST	87	51	11.01		00010834C		13.1	2	MASTERS, MICHAEL WILLIAM
8 ROY ACE ST	87	51	7		00010792C		13.1	2	CHASON, CLIFFORD W & ANN M
9 ROY ACE ST	87	51	11		00010827C		13.1	2	O'NEILL, THOMAS V & NANCY E
10 ROY ACE ST	87	51	8		00010802C		13.1	2	FOX, THOMAS & DEBRA
11 ROY ACE ST	87	51	9		00010810C		13.1	2	LAPLACA, JOSEPH
12 ROY ACE ST	86	51	3.01		00010746C		13.1	1	TSW, INC
498 RT 94	20	7	17		00002390AR1		4	2	HOOVER, THOMAS
RTE 46	87	51	16					15A	KNOWLTON TOWNSHIP BOARD OF EDUC
RTE 46	122	72	1.04	Q0550				3B	KNOWLTON RIVERSIDE ESTATES, INC
RTE 46	122	72	1.05	Q0550				3B	KNOWLTON RIVERSIDE ESTATES, INC
1 RTE 46	45	28	24		00005714AR1		6	15C	STATE OF NEW JERSEY D E P
3 RTE 46	45	28	23		00005707AR1		6	2	MOUNTAINSIDE PROPERTIES, LLC
5 RTE 46	45	28	20		00005672FPD		6	15C	STATE OF NEW JERSEY DEP
8 RTE 46	43	27	1		00005320AR1		12	2	MILESKY, JEFFREY/ZARETSKIE, ANGELA
10 RTE 46	43	27	2		00005337AR1		12	2	MANASCO, JR, ROBERT
11 RTE 46	45	28	16		00005640AR1		12	2	ESPINOZA, MANUEL/VALDEZ, MARIANA DE
12 RTE 46	43	27	3		00005344AR1		12	1	WU, RONG & NG, YUEN PING
13 RTE 46	45	28	15		00005633AR1		12	2	BIZMARK LLC
14 RTE 46	43	27	4.01		00005369AR1		12	15C	STATE OF NEW JERSEY D O T
15 RTE 46	45	28	14		00005626AR1		12	2	NOWATKOWSKI, STEPHEN JOSEPH
16 RTE 46	43	27	4		00005351AR1		12	2	NESTEROK, JOHN
17 RTE 46	45	28	13		00005619AR1		12	1	KANIA, PETER
18 RTE 46	43	27	5		00005376AR1		12	2	FORNARO, DOMINICK & DEBORAH
19 RTE 46	45	28	12		00005601AR1		12	2	THE HUGO MORIN 2021 IRREVOCABLE TRU
20 RTE 46	43	27	6		00005383AR1		12	2	EPSTEIN, EDWARD
21&21A RTE 46	45	28	11		00005591AR1		12	2	THE LAST FRONTIER, INC
22 RTE 46	43	27	7		00005390AR1		12	2	THE PIERSON LIVING TRUST
24 RTE 46	43	27	8		00005400AR1		12	1	ACI, DENNIS
25 RTE 46	45	28	8		00005577C		12	4A	PMG NEW JERSEY II, LLC
26 RTE 46	43	27	9		00005418AR1		12	2	ORTIZ, ERNESTO & SONIA
27 RTE 46	82	48	1		00010136C		12	4A	27 ROUTE 46 LLC
28 RTE 46	44	27	10		00005425AR1		12	2	SERRANO, JR, ANTONIO
29 RTE 46	82	48	3		00010150AR1		12	2	STEHLIK, PETER M & SUSAN M
30 RTE 46	44	27	11		00005432AR1		12	1	NOLAN JAMES F / ARLENE M CALNAN
31 RTE 46	82	48	4		00010168AR1		12	2	CERVASIO, AARON P
32 RTE 46	44	27	12		00005440AR1		12	2	SHABAAN, ADEL
33 RTE 46	82	48	5		00010175AR1		12	15C	TOWNSHIP OF KNOWLTON
35 RTE 46	82	48	6		00010182AR1		12	2	MCCONNELL, RYAN & AUMICK, KAREN & J
36 RTE 46	44	27	13		00005464AR1		12	2	FEDERAL NATIONAL MORTGAGE ASSOCIATI
37 RTE 46	82	48	7		00010190AR1		12	15C	TOWNSHIP OF KNOWLTON
39 RTE 46	82	48	8		00010200AR1		12	2	HOUSEL, WILLIAM R & DAWN A
41 RTE 46	82	48	9		00010217AR1		12	15C	TOWNSHIP OF KNOWLTON
43 RTE 46	82	48	10		00010224AR1		12	4A	SANTINI, JANE M
45 RTE 46	82	48	12		00010231AR1		12	2	MINTON, JOHN
47 RTE 46	83	48	13		00010249AR1		12	4A	MINTON REALTY LLC
50 RTE 46	85	49	1		00010658AR1		13	4A	GRAY, GARY W
51 RTE 46	85	48	36		00010640AR1		13	1	GRAY, GARY W
52 RTE 46	86	51	1		00010697C		13	2	GRAY, GARY W
54 RTE 46	86	51	1.01		00010707C		13	4A	DELAWARE GAP REALTY LLC
55 RTE 46	86	50	1		00010665C		13	4A	DENNIS ACI, INC

Property Location	Page No.	Block No.	Lot No.	Lot Qualifier	Account No.	Zone	Tax Map	Property Class	Name of Owner
56 RTE 46	86	51	1.02		00010714C		13	4A	GRAY, GARY W
57 RTE 46	86	50	2		00010680C		13	4A	DENNIS ACI, INC
58 RTE 46	86	51	2		00010721C		13	1	GRAY, GARY W
64 RTE 46	86	51	4		00010760C		13.1	4A	HL LAND HOLDINGS LLC
68 RTE 46	86	51	3		00010739C		13	1	GRAY, GARY W
68 RTE 46	86	51	3	Q0370	00015825 C		13	3B	GRAY GARY W
69 RTE 46	89	54	7		00011115VR		13.1	1	71 US 46 LLC
70 RTE 46	86	51	5		00010778C		13.1	1	ISELIN KIMBERLY ANN
71 RTE 46	90	55	16		00011267VR		13.1	4A	71 US 46 LLC
72 RTE 46	87	51	13		00010866C		13.1	4A	LARJEN27 LLC
74 RTE 46	87	51	14		00010873C		13	1	71 US 46 LLC
77 RTE 46	90	55	17		00011274VR		13.1	4A	SMITH, JAMES R
78 RTE 46	87	51	15		00010880C		13	4A	71 US 46 LLC
83 RTE 46	93	60	12		00011690VR		13.2	2	COS INVESTMENTS LLC
84 RTE 46	90	57	1		00011299C		13.2	4A	TODESCHINI, JEAN LOUIS
89 RTE 46	93	60	11		00011683VR		13.2	4A	SHREE NATHGHI CORP
100 RTE 46	90	57	3		00011316C		13	4A	PARK PLACE GARDENS LLC
104 RTE 46	90	57	4		00011323C		13	2	NILSON, ARTHUR J, ROSLYN W & THOMAS
114 RTE 46	90	57	5		00011330C		13	3A	MARSHALL'S FARM MARKET & COUNTRY ST
114 RTE 46	90	57	5	Q0272	00011348C		13	3B	MARSHALL'S FARM MARKET & COUNTRY ST
128 RTE 46	91	57	10		00011436AR1		14	15E	DELAWARE CMTRY ASSOC C/O S HOPKINS
130 RTE 46	91	57	18	Q0272	00011517FPD		14	3B	MARSHALL'S FARM MARKET & COUNTRY ST
136 RTE 46	92	57	19		00011549FPD		15	2	LUNARDONI, MARK
140 RTE 46	92	57	20		00011556FPD		15	15C	STATE OF NEW JERSEY DEP
150 RTE 46	122	72	1.01		00015046FPD		15	2	WILLIAMS, RICHARD T
152 RTE 46	122	72	1.02		00015053FPD		15	2	GERARDINO, JAIRO & MARTHA
154 RTE 46	122	72	1.03	Q0550	00015060FPD		15	3B	KNOWLTON RIVERSIDE ESTATES INC
155 RTE 46	121	71	13	Q0550	00015007FPD		15	3B	KNOWLTON RIVERSIDE ESTATES INC
166 RTE 46	123	72	12		00015198AR1		15.1	2	MOORE, MATTHEW T & CINDY M
168 RTE 46	123	73	1		00015222FPD		15.1	1	SMITH, LAWRENCE P & CAROLYN H
173 RTE 46	121	71	12		00014998FPD		15	2	MELILLO, DENNIS J & CANDICE
173 RTE 46	121	71	12	QFARM	00015864FPD		15	3B	MELILLO, DENNIS J & CANDICE
176 RTE 46	123	73	2		00015230FPD		15.1	2	TIRONDOLA, MICHELE E
179 RTE 46	121	71	11		00014980FPD		15	15C	STATE OF NEW JERSEY D E P
184 RTE 46	125	76	2		00015487FPD		15.1	1	WRIGHT, ALRASHEED
190 RTE 46	125	76	3		00015494FPD		15.1	4A	COSTELLO FAMILY TRUST C/O COOPER
196 RTE 46	125	76	4	QFARM	00015504FPD		15.1	3B	COSTELLO FAMILY TRUST C/O COOPER
RTE 94	27	8	18		00003065AR1		5	15C	TOWNSHIP OF KNOWLTON
RTE 94	29	9	1		00003315AR1		6	15C	TOWNSHIP OF KNOWLTON
RTE 94	29	9.01	1		00003756FPZ		6	15C	TOWNSHIP OF KNOWLTON
RTE 94	29	9.01	3.03		00003756FPZ		6	15C	TOWNSHIP OF KNOWLTON
RTE 94	31	11	8.01					15C	STATE OF NJ DEP
400 RTE 94	16	6	2		00001766AR1		3	1	WALLINGFORD, MAXINE C & RICHARD P
401 RTE 94	54	34	21		00006813AR1		8	3A	ARENA, FRANK
401 RTE 94	54	34	21	QFARM	00016138AR1		8	3B	ARENA, FRANK
402 RTE 94	16	6	1		00001727AR1		3	2	DESPRADEL, NEL ROQUE
407 RTE 94	53	34	20.01		00006771C		8	4A	HABERMAN INVESTMENTS, LLC
410 RTE 94	16	6	1.01		00001741C		3	4A	RTO OF AMERICA, LLC
411 RTE 94	53	34	19		00006757C		8	4A	CHEF'S ENTERPRISES, LLC
414 RTE 94	16	6	1.02		00001759C		3	2	MAHAFFEY, LAWRENCE & PATRICIA
416 RTE 94	13	5	12.01		00001406AR1		3	2	REIGER HOLDINGS LLC
418 RTE 94	13	5	12.02		00001413AR1		3	2	MCLAUGHLIN, SEAN P & COOK, MEGHAN E
420 RTE 94	13	5	12.03		00001420AR1		3	2	MARTINELLI, SUSAN A/METZGAR, ALAN J
421 RTE 94	53	34	18.03		00016794AR1		8	2	BOWMAN, DAVID
421 RTE 94	53	34	18.03	Q0220	00016096AR1		8	3B	BOWMAN, DAVID
422 RTE 94	13	5	12		00001396AR1		3	2	BIESIADA, ROBERT J
423 RTE 94	53	34	18.02	Q0220	00006740C		8	3B	BOWMAN, LEWIS & ERLA MAE
424 RTE 94	13	5	13		00001438AR1		3	2	HLADIK, ROBERT & SHARON
425 RTE 94	53	34	18.01	Q0220	00015906 C1		8	3B	BOWMAN, ERLA MAE
428 RTE 94	13	5	14		00001445AR1		3	2	WHITESSELL, RICHARD & HERNANDEZ, MAR
435 RTE 94	53	34	18.04		00015920AR1		8	3A	BOWMAN, LEWIS W & ERLA MAE
435 RTE 94	53	34	18.04	Q0220	00016106AR1		8	3B	BOWMAN, LEWIS W & ERLA MAE
437 RTE 94	53	34	18		00006725AR1		8	3A	BOWMAN, JAMES & JENNIFER
437 RTE 94	53	34	18	Q0220	00006732AR1		8	3B	BOWMAN, JAMES & JENNIFER
439 RTE 94	52	34	16.01		00006700C		8	2	PENN JERSEY TOWING & RECOVERY, LLC
441 RTE 94	52	34	17		00006718C		8	2	BAYCORA, DIBA, BURGIBA & RAY
442 RTE 94	14	5	15.01		00001460AR1		3	2	FERRARI, JERRY & DOLLY JEAN

Property Location	Page No.	Block No.	Lot No.	Lot Qualifier	Account No.	Zone	Tax Map	Property Class	Name of Owner
444 RTE 94	14	5	16		00001484FPD		3	15F	WC BOARD OF COUNTY COMMISSIONERS
445 RTE 94	52	34	16		00006690C		8	4A	DIASPARRA, ALFONSO
450 RTE 94	14	5	17		00001491AR1		3	2	450ROUTE94 LLC
451 RTE 94	52	34	15		00006683AR1		8	2	DECKER, JR, R/VANDERVELDE, D
453 RTE 94	14	5	15		00001452AR1		3	15E	HAINESBURG CEMETERY ASSOC
453 RTE 94	52	34	14		00006676AR1		8	2	SHEVCHENKO, OLGAR
454 RTE 94	14	5	18		00001501AR1		3	2	DIGUISEPPI, JAMES & APRIL
455 RTE 94	54	34	25.02		00006884AR1		8	2	DELEEUEW, JESSE D
458 RTE 94	14	5	19		00001519AR1		4	2	SINGH, JASVINDER
460 RTE 94	14	5	20		00001526AR1		4	2	460 ROUTE 94, LLC
461 RTE 94	54	34	25		00006860AR1		8	3A	RING, STUART M MD
461 RTE 94	54	34	25	QFARM	00006877AR1		8	3B	RING, STUART M MD
462 RTE 94	14	5	21		00001533AR1		4	15D	CHRIST BAPTIST CHURCH
466 RTE 94	14	5	23		00001558AR1		4	2	DULAFF, PAUL G / EDEN, PAMELA J
468 RTE 94	14	5	25.01		00001580C		4	4A	SMITH, GREGORY C
469 RTE 94	52	34	13		00006669AR1		4	2	ACCETTA, MICHAEL
470 RTE 94	14	5	24		00001565C		4	2	OCHOA, MILTON RENE
471 RTE 94	52	34	12		00006651AR1		4	2	EHSS PROPERTIES LLC
472 RTE 94	19	7	11		00002304AR1		4	2	CAMAISTRA, CHRISTOPHER J & TAMMY
473 RTE 94	52	34	11		00006644AR1		4	2	HENDERSHOT, CHARLES N & PATRICIA ANN
474 RTE 94	19	7	10		00002294AR1		4	2	HELLER, JOSHUA F & MASSEY, CAROLINE
475 RTE 94	52	34	10		00006637AR1		4	2	475ROUTE94 LLC
476 RTE 94	20	7	12		00002311AR1		4	2	SIMON, MICHAEL J
477 RTE 94	52	34	9		00006620AR1		4	2	477ROUTE94 LLC
478 RTE 94	20	7	13		00002329AR1		4	2	SIMON, MICHAEL
479 RTE 94	52	34	8		00006612AR1		4	2	BARRY, CHRISTOPHER
480 RTE 94	20	7	14		00002336AR1		4	2	QUADE, TYRUS & BRIDGET D V
481 RTE 94	52	34	7		00006605AR1		4	2	GOBLE, FREDERICK G & DIANE E
482 RTE 94	20	7	15.01		00002350AR1		4	2	FLEISHMAN, DAVID
485 RTE 94	52	34	5		00006588AR1		4	2	PONCZEK, MATTHEW
487 RTE 94	52	34	4		00006570AR1		4	4A	HAINESBURG HOLDINGS, LLC
491 RTE 94	51	34	3		00006563 C		4	15C	STATE OF NJ DEP
492 RTE 94	20	7	16		00002382AR1		4	2	CHERENACK, GEORGE & SANDI
493 RTE 94	51	34	2		00006556 C		4	1	SIMON, MICHAEL J
495 RTE 94	51	34	1		00006549 C		4	4A	SIMON, MICHAEL
497 RTE 94	51	33	5		00006517C		7	1	GALLAGHER, CORNELIUS E
500 RTE 94	21	7	17.02		00002417AR1		4	2	BENEVENGA, ROBERTINO
501 RTE 94	51	33	3		00006482AR1		7	1	GALLAGHER, CORNELIUS & CLAIRE
502 RTE 94	27	8	14		00003040AR1		5	2	ZHAGNAY, MARCIA GUILLERMINA
503 RTE 94	51	33	4		00006500C		7	4A	ROJAS, OSCAR
505 RTE 94	51	33	3.01		00006490AR1		7	15F	KNOWLTON TOWNSHIP LIONS CLUB
506 RTE 94	27	8	16		00003058AR1		5	2	SANTORO, JR, RICHARD J & MICHELLE H
509 RTE 94	51	33	2.01		00006475AR1		7	15D	KNOWLTON UNITED METHODIST CHURCH
521 RTE 94	51	33	2		00006468AR1		7	2	LUNGU, VASILE
522 RTE 94	27	8	20		00003072AR1		5	1	HENDERSHOT JAMES C / SHAFFER KENNET
523 RTE 94	51	33	1	Q0180	00006450AR1		7	3B	BRANDS, JR, DAVID A
527 RTE 94	50	32	2		00006387AR1		7	3A	MATHEZ, RENE
527 RTE 94	50	32	2	Q0200	00006394AR1		7	3B	MATHEZ, RENE
527 RTE 94	51	32	3	Q0200	00006411AR1		7	3B	MATHEZ, RENE
529 RTE 94	50	32	2.01		00006404AR1		7	2	529 ROUTE 94 LLC
531 RTE 94	50	32	1		00006362AR1		7	3A	BRANDS, JR, DAVID A
531 RTE 94	50	32	1	Q0180	00006370AR1		7	3B	BRANDS, JR, DAVID A
538 RTE 94	29	9.01	2		00003393AR1		6	15C	TOWNSHIP OF KNOWLTON
542 RTE 94	29	9.01	3		00003386AR1		6	15C	TOWNSHIP OF KNOWLTON
546 RTE 94	29	9	2		00003322AR1		6	15C	TOWNSHIP OF KNOWLTON
556 RTE 94	29	9	3		00003330AR1		6	1	K A K S C/O S SHAFFER
558 RTE 94	29	9.01	4		00003379AR1		6	15F	STATE OF NJ NATURAL LAND TRUST
559 RTE 94	48	30	4	Q0180	00006059FPD		6	3B	BRANDS, DAVID A JR
560 RTE 94	29	9	5	Q0180	00003361AR1		6	3B	BRANDS, DAVID A JR
561 RTE 94	48	30	6	Q0180	00006080FPD		6	3B	BRANDS, JR, DAVID A
562 RTE 94	30	10	2.01		00003428PCD		6	4A	562 ROUTE 94, LLC
564 RTE 94	30	10	2		00003410PCD		6	4A	K A K S C/O S SHAFFER
568 RTE 94	30	10	3		00003435PCD		6	2	HENDERSHOT, ALAN BRUCE & CYNTHIA
572 RTE 94	30	10	4.01		00003450PCD		6	2	WHITE, JOHN & DENISE
574 RTE 94	30	10	4		00003442PCD		6	2	FEUKER, CHARLES & TONI ANN
576 RTE 94	30	10	5		00003467PCD		6	4A	ATG MANAGEMENT, INC
580 RTE 94	30	10	5.01		00003474PCD		6	2	LACHENMAYER SUSAN

Property Location	Page No.	Block No.	Lot No.	Lot Qualifier	Account No.	Zone	Tax Map	Property Class	Name of Owner
586 RTE 94	30	10	6		00003481PCD		6	4A	BROOK HOLLOW WINERY, LLC
586 RTE 94	30	10	6	Q0009	00003481PCD		6	3B	BROOK HOLLOW WINERY, LLC
593 RTE 94	46	28.01	3		00005810C		6	2	UNANGST, STEWART R JACQUELINE A
594 RTE 94	31	11	10		00003570PCD		6	3A	BROOK HOLLOW WINERY REAL EST LLC
594 RTE 94	31	11	10	Q0009	00003570PCD		6	3B	BROOK HOLLOW WINERY REAL EST LLC
597 RTE 94	46	28.01	2		00005792C		6	15F	THE NATURE CONSERVANCY - NJ OFFICE
600 RTE 94	31	11	9		00003555PCD		6	3A	PROVENCHER, ROBERT, JOANNE, DIANE
600 RTE 94	31	11	9	Q0140	00003562PCD		6	3B	PROVENCHER, ROBERT, JOANNE, DIANE
601 RTE 94	46	28.01	1		00005760C		6	15F	THE NATURE CONSERVANCY-NJ OFFICE
612 RTE 94	31	11	11		00003587PCD		6.1	2	PELOSI, CHRISTOPHER JAMES
614 RTE 94	31	11	12		00003594PCD		6.1	2	REIGER HOLDINGS LLC
615 RTE 94	46	28.01	1.01		00005778C		6	15F	THE NATURE CONSERVANCY-NJ OFFICE
616 RTE 94	31	11	13		00003604PCD		6.1	2	OSMUN, JOHN C & CATHERINE G
618 RTE 94	31	11	14		00003611PCD		6.1	2	DIETRICH, JAMES
620 RTE 94	31	11	15		00003629PCD		6.1	2	LAZAR, SORIN
622 RTE 94	31	11	16		00003636PCD		6.1	2	WOJCİK, DION C & STANLEY M
624 RTE 94	31	11	8		00003548PCD		6.1	2	DIETRICH, JAMES
626 RTE 94	30	11	7		00003530PCD		6.1	4A	UNITED TELEPHONE CO OF NJ PROP TAX
628 RTE 94	30	11	6		00003523PCD		6.1	15C	TOWNSHIP OF KNOWLTON
630 RTE 94	30	11	5		00003516PCD		6.1	2	IKE, JR, RANDOLPH S
632 RTE 94	31	11	17		00003643PCD		6.1	2	RIOS, ADRIANA R GUIDO & DELEON, JUA
634 RTE 94	31	11	18		00003650PCD		6.1	1	RIOS, ADRIANA R GUIDO & DELEON, JUA
636 RTE 94	32	11	19		00003668PCD		6.1	1	STAMPONE JR, EDWARD
638 RTE 94	32	11	20		00003675PCD		6.1	1	FRUTCHEY NORMA / PEARL PATTERSON
640 RTE 94	32	11	21		00003682PCD		6.1	1	DE WITT, MRS P S JR
642 RTE 94	30	11	3		00003499PCD		6.1	1	HYDE, EARL HENRY JR
648 RTE 94	32	12	5		00003756PCD		6	15C	TOWNSHIP OF KNOWLTON
648 RTE 94	32	12	5.01		00003756PCD		6	15C	TOWNSHIP OF KNOWLTON
650 RTE 94	33	12	6		00003763PCD		6	15E	FAIRVIEW CEM ASSOC C/O WALLACE
652 RTE 94	33	12	7		00003770C-2		6	1	DEROCHE TRUCK COVERS & TARPS, INC
656 RTE 94	33	12	8		00003788PCD		6	1	DEROCHE DANIEL C
658 RTE 94	33	12	9		00003795C-2		6	1	DEROCHE, DANIEL C
660 RTE 94	33	12	10		00003805PCD		6	1	HPT TA PROPERTIES TRUST
RTE 46 & DELAWARE RVR	44	27	17					15C	STATE OF NEW JERSEY D O T
SEREPTA RD	118	69	4.09	Q0016				3B	DEBOER, ROBERT A & TRACY L
SEREPTA RD	118	69	4.10	Q0016				3B	DEBOER, ROBERT A & TRACY L
3 SEREPTA RD	117	69	4.01		00014589FPD		15	3A	ACKERSON, KIMBERLY&JODEXNIS, ROBERT
3 SEREPTA RD	117	69	4.01	QFARM				3B	JODEXNIS, ROBERT & KIMBERLY
11 SEREPTA RD	117	69	4					3A	DEBOER, ROBERT A & TRACY L
11 SEREPTA RD	117	69	4	Q0016	00014571FPD		15	3B	DEBOER, ROBERT A & TRACY L
14 SEREPTA RD	121	71	5.01		00014927FPD		15	2	THOMAS JON & KRISTLE
28 SEREPTA RD	120	71	5		00014902FPD		15	3A	RHCL ASSOCIATES LLC
28 SEREPTA RD	121	71	5	Q0530	00014910FPD		15	3B	RHCL ASSOCIATES LLC
29 SEREPTA RD	119	70	5	Q0003	00014780FPD		15	3B	ALVERRA CONCEPTS INC
31 SEREPTA ROAD	120	70	5.03	Q0003				3B	ALVERRA CONCEPTS INC
33 SEREPTA ROAD	120	70	5.04	Q0003				3B	ALVERRA CONCEPTS
35 SEREPTA ROAD	120	70	5.05	Q0003				3B	ALVERRA CONCEPTS INC
37 SEREPTA RD	119	70	5.01		00014797FPD		15	2	WHITEHEAD, CARA BLAINE
39 SEREPTA RD	119	70	5.02		00014807FPD		15	2	HAYCOCK, KEVIN J & MICHELLE R
40 SEREPTA RD	121	71	6					3A	MURRAY, GREGORY J & MARJORIE
40 SEREPTA RD	121	71	6	QFARM	00014934FPD		15	3B	MURRAY, GREGORY J & MARJORIE
44 SEREPTA RD	121	71	8		00014959FPD		15	3A	SMITH/MITCHELL/GRODKIEWICZ/DEMERS
44 SEREPTA RD	121	71	8	QFARM	00014966FPD		15	3B	SMITH/MITCHELL/GRODKIEWSKI/DEMERS
46 SEREPTA RD	121	71	7		00014941FPD		15	15C	STATE OF NEW JERSEY D E P
46 SEREPTA RD	121	71	9		00014973FPD		15	15C	STATE OF NEW JERSEY D E P
13 SHOTWELL RD	66	44	7		00008232FPD		9	3A	LONIE, MARYLINN T EST CO AMY
13 SHOTWELL RD	66	44	7	QFARM	00008240FPD		9	3B	LONIE, MARYLINN T EST CO AMY
17B SHOTWELL RD	67	44	8.01					2	WALTER, ROBERT
17A SHOTWELL RD	67	44	8.02					2	WINTERS, ERICK & NORMA
2 SIMPSON RD	33	12	11.01		00003837C		6	4A	SVC HYB LEASE POOL 4 LLC
4 SIMPSON RD	33	12	12		00003844C		6	4A	ZLOCKI COLUMBIA ASSOC MCDONALDS RE
14 SIMPSON RD	33	12	11		00003812 C2		6	1	KNOWLTON CROSSROADS LLC
14 SIMPSON RD	33	12	11	QFARM	00003820CPCD		6	3B	KNOWLTON CROSSROADS LLC
15 SIMPSON RD	37	14	3		00004340C		5	1	15 SIMPSON ROAD PROJECT LLC
17-19 SIMPSON RD	37	14	1		00004326C		5	4B	SIMPSON ROAD PROJECT MANGAGER LLC
18 SIMPSON RD	33	12	16	Q0020	00003883C2		6	3B	TAYLOR FAMILY LTD PARTNERSHIP #2
18 SIMPSON RD	33	12	16.01					15C	TOWNSHIP OF KNOWLTON

Property Location	Page No.	Block No.	Lot No.	Lot Qualifier	Account No.	Zone	Tax Map	Property Class	Name of Owner
18 SIMPSON RD	33	12	16.01	BLDG				4A	NJ-AMERICAN WATER GEN TAX DEPT
24 SIMPSON RD	36	13	14	Q0020	00004301FPD		5	3B	TAYLOR FAMILY LTD PARTNERSHIP #2
28 SIMPSON RD	36	13	15		00004319FPD		5	2	WESTOVER, JAMES M
30 SIMPSON RD	33	13	1		00003890FPD		5	2	BAKER, MATTHEW
STARK RD	32	12	5.02		00003731PCD		6	15C	STATE OF NJ DEP
20 STARK RD	29	10	1		00003403PCD		6	3A	COHEN, KAREN
20 STARK RD	30	10	1	QFARM			6	3B	COHEN, KAREN
21 STARK RD	32	12	3		00003731PCD		6	15C	STATE OF NJ DEP
23 STARK RD	32	12	2					3A	DUSHAJ, MEHDI & SELVIJE
23 STARK RD	32	12	2	QFARM				3B	DUSHAJ, MEHDI & SELVIJE
25 STARK RD	32	12	4	Q0140	00003749PCD		6	3B	PROVENCHE, ROBERT, JOANNE, DIANE
31 STARK RD	32	12	2.01		00003717PCD		6	3A	BILLINGS, JOYCE
31 STARK RD	32	12	2.01	Q0076	00003724PCD		6	3B	BILLINGS, JOYCE
38 STARK RD	29	9	4		00003347AR1		6	3A	225 SHILOH LLC
38 STARK RD	29	9	4	QFARM			6	3B	225 SHILOH LLC
39 STARK RD	32	12	1		00003690PCD		6	15C	N.J. DEPT OF TRANSPORTATION
41 STARK RD	36	13	13		00004291FPD		5	15C	N.J. DEPT OF TRANSPORTATION
42 STARK RD	27	8	21		00003080FPD1		5	15C	STATE OF NEW JERSEY D O T
43 STARK RD	34	13	10		00003971FPD		5	2	REIDEL, CHARLES C & DONNA M
44 STARK RD	27	8	22		00003107FPD		5	2	VITALE, CYNTHIA L
45 STARK RD	36	13	12		00004284FPD		5	2	ILIC, NICHOLAS & ELIZABETH
49 STARK RD	36	13	11		00004277FPD		5	2	KUBINEC, BRIAN A
51 STARK RD	34	13	10.01		00003989FPD		5	2	GROGAN, CHRISTOPHER J & CHRISTINA M
53 STARK RD	34	13	10.02		00003996FPD		5	2	DIRIENZO, MARIO E & MARY JANE
55 STARK RD	34	13	10.05		00004020FPD		5	2	GRIFFITH, CLYDE N
56 STARK RD	28	8	23.01		00003273FPD		5	2	MONACO, JOSEPH & GLYNN, KERI
57 STARK RD	34	13	10.04		00004012FPD		5	2	GIOINO, KEVIN & MARIA
58 STARK RD	28	8	23		00003266FPD		5	2	LARAJ, JONATHAN & TAYLOR
59 STARK RD	34	13	10.03		00004005FPD		5	2	MEZZANOTTE, CHRISTOPHER & TARA
60 STARK RD	28	8	24		00003280FPD		5	2	BIRD, EMILY S & HAROLD P
61 STARK RD	35	13	10.07		00004044FPD		5	2	RINALDI, SUSAN MARGARET
62 STARK RD	29	8	25		00003298FPD		5	2	GLADD, RUSSELL W JR
63 STARK RD	34	13	10.06		00004037FPD		5	2	BONO, PETER J & BONNIE K
64 STARK RD	29	8	26		00003308FPD		5	2	RAMTHUN, CALEB JON
65 STARK RD	34	13	9		00003964FPD		5	2	POWELL, DAVID J & KAY E
66 STARK RD	24	8	1	Q0076	00002745FPD		5	3B	BILLINGS, ROSE MARIE
6 STAR LITE ROAD	7	3	41.02		00016875AR2		5	2	MAHAFFEY, LAURENCE, PATRICIA & JOSE
8 STAR LITE ROAD	7	3	41.01		00016868AR2		5	2	HYPPOLITE, JR, FRANCK/ALVERNA, ROSE
STARLITE HILL RD	7	3	41.07		00000184FPD		2	15C	STATE OF NEW JERSEY DEP
STAR LITE HILL RD	8	3	44		00000755FPD		5	15C	STATE OF NJ DEP
4 STAR LITE HILL RD	8	3	43		00000748FPD		5	2	FOX, RYAN
5 STAR LITE HILL RD	8	3	44.01		00000762FPD		5	2	KNAAP, FRANCIS
7 STAR LITE HILL RD	8	3	45		00000770FPD		5	2	POSTMA, SINT & CHRISTINA
9 STAR LITE HILL RD	8	3	46		00000787FPD		5	2	DONOVAN, KELLY A
10 STAR LITE HILL ROAD	8	3	44.02					2	PLATEK, DANIEL & KELLY
11 STAR LITE HILL RD	8	3	47		00000794FPD		5	2	ASHE, JAMES & LILIAN
12 STARLITE HILL RD	8	3	44.03					2	LILLY, TRACEE & PATRICK
13 STAR LITE HILL RD	8	3	48		00000804FPD		5	2	LENOX, JOANNA A
14 STAR LITE HILL RD	9	3	56.01		00000875FPD		5	1	HARPER, JESSE & JAMIE
17 STAR LITE HILL RD	8	3	51		00000811FPD		5	2	ASTUNI, ROBERT & KATHERINE
18 STAR LITE HILL RD	9	3	56.02		00000882FPD		5	2	VININSKI, NICHOLAS
19 STAR LITE HILL RD	8	3	52		00000829FPD		5	2	READ, ROBERT L & HELENA
20 STAR LITE HILL RD	9	3	56.03		00000890FPD		5	2	COWAN, JENNIFER A & RONALD J
21 STAR LITE HILL RD	8	3	53		00000836FPD		5	2	MORTILLARO, JOSEPH/DAY, AMANDA
22 STAR LITE HILL RD	9	3	56.04		00000900FPD		5	2	CLIFFORD, JOHN P
23 STAR LITE HILL RD	8	3	54		00000843FPD		5	2	HERNANDEZ, RODOLFO & JAIMES, CARMEN
25 STAR LITE HILL RD	8	3	55		00000850FPD		5	2	17 COLLINS AVE LLC
26 STAR LITE HILL RD	9	3	58		00000931FPD		1	1	HENDRIKS, VIRGINIA ANN
27 STAR LITE HILL RD	9	3	56		00000868FPD		5	2	PLATE, PEGGY-JO
28 STAR LITE HILL RD	9	3	62		00000970FPD		1	3A	SOLAS, ROBERT & STEVEN
28 STARLITE HILL RD	9	3	62	QFARM				3B	SOLAS, ROBERT & STEVEN
29 STAR LITE HILL RD	9	3	57		00000924FPD		5	2	SUDARIKOV, SERGEY & LEVIN, LILIANA
31 STAR LITE HILL RD	9	3	59		00000949FPD		1	3A	MISASI, JOEL & GEORGINA
31 STAR LITE HILL RD	9	3	59	QFARM	00000949FPD		1	3B	MISASI, JOEL & GEORGINA
STATION RD	62	40	9.29					1	BRIDGE LANE HOMEOWNERS' ASSOCIATION
STATION RD	63	41	1.02	QFARM				3B	SHRAMKO BRANDA
STATION RD	64	41	11					1	UNKNOWN

Property Location	Page No.	Block No.	Lot No.	Lot Qualifier	Account No.	Zone	Tax Map	Property Class	Name of Owner
1 STATION RD	54	34	26		00006891AR1		8	1	NEVILLE, GARY P
2 STATION RD	51	33	6		00006524C		7	1	NEVILLE, GARY P
3 STATION RD	54	34	24		00006852FPD		8	15C	STATE OF NEW JERSEY D E P
5 STATION RD	54	35	3		00006926FPD		8	15C	STATE OF NEW JERSEY D E P
7 STATION RD	54	34	23.01	Q0240	00006845FPD		8	3B	GLYNN, FRANCIS DALE & GLORIA E
8 STATION RD	51	32	4		00006429FPD		7	15C	STATE OF NEW JERSEY D E P
11 STATION RD	54	35	2		00006919FPD		8	2	NEVILLE, KENNETH & DAWN
11 STATION RD	54	35	2	QFARM	00015832FPD			3B	NEVILLE, KENNETH & DAWN
12 STATION RD	49	31	7		00006186FPD		7	15C	STATE OF NEW JERSEY D E P
13 STATION RD	54	35	1		00006901FPD		8	1	NEVILLE, GARY P
15 STATION RD	55	36	1		00006972FPD		8	15C	STATE OF NEW JERSEY D O T
19 STATION RD	55	36	2		00006980FPD		8	2	LAMBERTI, ANNETTE C & CHWAN, LANCE
20 STATION RD	49	31	8		00006193FPD		7	2	DAVIS, III, WILLIAM F & MEGAN L
23 STATION RD	60	40	2.05					2	CSEZMADIA, SCOTT & KASEY
25 STATION RD	59	40	2					3A	MORE, ROBERT R & VANESSA
25 STATION RD	59	40	2	Q0342	00007302FPD		8	3B	MORE, ROBERT R & VANESSA
26 STATION RD	49	31	9		00006210FPD		7	15C	THE STATE OF NJ, DEP
30 STATION RD	63	41	1.02					2	SHRAMKO, BRENDA L
32 STATION RD	63	41	1.01					2	GREENE, EDWARD & DARLENE
36 STATION RD	63	41	1					3A	GROVES, COREY L & JOELENE R
36 STATION RD	63	41	1	QFARM	00007775FPD		7	3B	GROVES, COREY L & JOELENE R
41 STATION RD	62	40	14		00007768FPD		8	2	MOODY, CHRISTOPHER & SUZANNE
43 STATION RD	62	40	13		00007750FPD		8	2	JANEIRO, WILLIAM & PAMELA E
44 STATION RD	63	41	3		00007782FPD		7	2	ANDERSON, JOHN G & BARBARA L
45 STATION RD	62	40	12		00007743FPD		8	2	SHIPPS, DEBRA L
46 STATION RD	63	41	4		00007790FPD		7	2	QUICK, SAMANTHA M
STONY BROOK RD	10	3	63.01					15C	STATE OF NJ
102 STONY BROOK RD	5	3	29		00000498FPD		5	3A	BILLINGS, JEFFREY & JENNIFER
102 STONY BROOK RD	5	3	29	Q0080	00000508FPD		5	3B	BILLINGS, JEFFREY & JENNIFER
106 STONY BROOK RD	5	3	30		00000515FPD		5	3A	KNERR, JOHN & SUSAN
106 STONY BROOK RD	5	3	30	Q0080	00000515FPD		5	3B	KNERR, JOHN & SUSAN
110 STONY BROOK RD	5	3	32		00000530FPD		5	2	WARCH, PATRICIA
111 STONY BROOK RD	6	3	34		00000554FPD		5	15C	ST OF NJ DEPT OF ENVIRON PROTECTION
112 STONY BROOK RD	9	3	63		00000988FPD		5	3A	MARTYNIUK, ROMAN M & EUFEMIA
112 STONY BROOK RD	9	3	63	Q0070	00000995FPD		5	3B	MARTYNIUK, ROMAN M & EUFEMIA
113 STONY BROOK RD	6	3	35		00000561FPD		5	2	HILL, FREDERICK & PRISCILLA
114 STONY BROOK RD	10	3	63.03					2	MARTYNIUK, ROMAN M, IDA & PETER J
130 STONY BROOK RD	10	3	64.01		00001011FPD		1	15C	THE STATE OF NJ, DEP
134 STONY BROOK RD	10	3	64		00001004FPD		1	15C	STATE OF NJ DEP
114 STONYBROOK RD	10	3	63.03	Q0070				3B	MARTYNIUK, ROMAN M, IDA & PETER J
116 STONYBROOK RD	10	3	63.02					2	CARMEN ZULLO AND ANNMARIE ZULLO TRS
7 SUGAR MAPLE LA	84	48	28.02		00010506AR1		13	2	YOHE, BRIAN & SHIRLEY
SUMMER LA	10	3	63.04					15C	STATE OF NJ DEP
1 SUMMER LA	6	3	36.02		00000603FPD		5	2	KRUG JAMES F JR / LISA A FAUST
3 SUMMER LA	6	3	36.03		00000610FPD		5	2	BOASCI, JOHN & DEENA
5 SUMMER LA	6	3	36.04		00000628FPD		5	2	KOEPEL, ROBERT C
7 SUMMER LA	6	3	36.05		00000635FPD		5	2	HORSEY, THERESA G
9 SUMMER LA	6	3	36.06		00000642FPD		5	2	MISERENDINO, ANTHONY & TRACY
10 SUMMER LA	6	3	36		00000579FPD		5	2	GEORGE, CHRISTOPHER
11 SUMMER LA	6	3	36.07		00000650FPD		5	2	VITALE, JOSEPH
9 SUSQUEHANNA LA	38	15	15.01		00004527VR		6.1	2	KURIAKOSE, SHAJI & CYNTHIA
11 SUSQUEHANNA LA	38	15	15		00004510VR		6.1	2	PEREZ, ERIC
12 SUSQUEHANNA LA	37	15	1		00004372VR		6.1	2	HUNT, ROBERT & MICHELE
13 SUSQUEHANNA LA	38	15	16.02		00004559VR		6.1	2	D'ACONTI, BRIAN
SUSQUEHANNA LA R.O.W.	38	15	16.03		00004566VR		6.1	1	MASTEN EST C/O TRAUTMANN & ASSO
2 SYCAMORE LA	90	57	5.01		00011355AR1		14	2	MARSHALL'S FARM MARKET & COUNTRY ST
4 SYCAMORE LA	90	57	6		00011362AR1		14	2	RUSIN, CHRISTINE L & PETER THOMAS
8 SYCAMORE LA	91	57	7.02		00011394AR1		14	2	LYONS, ROXANNE
10 SYCAMORE LA	91	57	7.01		00011387AR1		14	2	HENDERSHOT, HOWARD L & DEBRA J
12 SYCAMORE LA	91	57	7		00011370AR1		14	15C	STATE OF NEW JERSEY D E P
1 NORTH TERRACE RD	18	7	9.02		00001981AR1		4	2	HENDERSON, DIANE
2 NORTH TERRACE RD	18	7	9.17		00002135AR1		4	2	BATCHELDER, KOURTNEY L
3 NORTH TERRACE RD	18	7	9.03		00001999AR1		4	2	LEMBECK, RYAN & KAYLA
4A NORTH TERRACE RD	18	7	9					3A	CONWAY, WILLIAM & ANN MARIE
4A NORTH TERRACE RD	18	7	9	QFARM	00001974AR1		4	3B	CONWAY, WILLIAM & ANNMARIE
4 NORTH TERRACE RD	18	7	9.16		00002128AR1		4	2	HAMILTON, ANGELA
5 NORTH TERRACE RD	23	7.01	9.05		00002015AR1		4	2	VITALE, CARLA M

Property Location	Page No.	Block No.	Lot No.	Lot Qualifier	Account No.	Zone	Tax Map	Property Class	Name of Owner
6 NORTH TERRACE RD	18	7	9.15		00002110AR1		4	15F	LANGO, MITCHELL & ROSETTA
7 NORTH TERRACE RD	23	7.01	9.06		00002022AR1		4	2	BUCHYN, NICOLE
8 NORTH TERRACE RD	18	7	9.14		00002103AR1		4	2	LOPEZ, LOUIS MANUEL
9 NORTH TERRACE RD	23	7.01	9.07		00002030AR1		4	2	WALDELE, KIM S
10 NORTH TERRACE RD	18	7	9.13		00002093AR1		4	2	SCHECHTER, SCOTT
11 NORTH TERRACE RD	23	7.01	9.08		00002047AR1		4	2	VAN SCYOC, GARY L
12 NORTH TERRACE RD	18	7	9.12		00002086AR1		4	2	ADAMAITIS, AMY
13 NORTH TERRACE RD	24	7.01	9.09		00002054AR1		4	2	GORDON, GISELA J
14 NORTH TERRACE RD	18	7	9.11		00002079AR1		4	2	LICATESE, NICK G & SUSAN C
15 NORTH TERRACE RD	24	7.01	9.10		00002061AR1		4	2	WILLIAMS, ERIC & ELIZABETH
16 NORTH TERRACE RD	19	7	9.42					3A	FAMA, GREGG W & LINDA M
TOWNSHIP DUMP	9	3	60		00000956			15C	TOWNSHIP OF KNOWLTON
UNKNOWN	127	310	2		00015705			6A	VERIZON NJ PROP TAX C/O DUFF PHELPS
VAIL RD	64	41	10	Q0260	00007895AR3		7	3B	STAMPONE, EDWARD J JR
101 VAIL RD	56	38	1		00007126FPD		8	2	GILLIKIN, CARVIE ALLEN
102 VAIL RD	56	37	4.05		00007077FPD		8	2	SANTORO, PAUL & LISA
104 VAIL RD	56	37	4.06		00007084FPD		8	2	HUGHES, KEVIN & MEAGHAN
106 VAIL RD	56	37	4.07		00007091FPD		8	2	MONTES, JOSE & CYNTHIA
109 VAIL RD	56	38	2		00007140FPD		8	15C	STATE OF NEW JERSEY D O T
110 VAIL RD	56	37	4.09		00007119FPD		8	2	HENRY, JOSEPH B
113 VAIL RD	57	39	3		00007246FPD		8	3A	ENGLEHARDT, WILLIAM/MARVIN, JESSICA
113 VAIL RD	57	39	3	QFARM	00007253FPD		8	3B	ENGLEHARDT, WILLIAM/MARVIN, JESSICA
114 VAIL RD	60	40	5.01		00007380FPD		8	2	GERLACH, ERIC
116 VAIL RD	60	40	5		00007373FPD		8	2	ALFIS, III, MICHAEL V & MARGARET RO
119 VAIL RD	57	39	2		00007239FPD		8	2	BEST, LLOYD & PRISCILLA
120 VAIL RD	60	40	4	Q0002	00007366FPD		8	3B	MCNINCH, ROBERT A
121 VAIL RD	57	39	1.01		00007172FPD		8	2	OCCHIUZZO, TANYA
123 VAIL RD	57	39	1.05		00015896FPD		8	2	WALTERS, HEIDY RIVERA & BRIAN J
124 VAIL RD	60	40	6		00007398FPD		8	2	SUAREZ, ULLYSSES J
125 VAIL RD	57	39	1.04		00007221FPD		8	2	VAN ECK, ARTHUR W
130 VAIL RD	60	40	7		00007408FPD		8	3A	MCNINCH, ROBERT A
130 VAIL RD	60	40	7	Q0002	00007415FPD		8	3B	MCNINCH, ROBERT & JOAN
131 VAIL RD	57	39	1		00007158FPD		8	2	WYSOWATY, WALTER & HELEN
136 VAIL RD	60	40	8		00007422FPD		8	1	ASPER, KAREN LOUISE
137 VAIL RD	74	44.01	45		00009229FPD		9	2	URFER, DOUGLAS & CATHERINE
138 VAIL RD	60	40	9		00007430FPD		8	2	HAMILL, SIMON & KRISTEN L
139 VAIL RD	74	44.01	46.02		00009250FPD		9	1	PENN, JR, MICHAEL J & JUDITH
140 VAIL RD	60	40	9.01	Q0002	00007447FPD		8	3B	MCNINCH, ROBERT A
141 VAIL RD	74	44.01	46.03		00009268FPD		9	2	PENN, MICHAEL & JUDITH
142 VAIL RD	60	40	9.02		00007454FPD		8	2	FREY, TODD & KAREN
143 VAIL RD	74	44.01	46		00009236FPD		9	1	TORRICK, DAVID
144 VAIL RD	60	40	9.03					2	TRINCA, DENISE R
147 VAIL RD	70	44.01	1.01					2	CHESLOCK, RONALD & SHARON
148 VAIL RD	62	40	10		00007729FPD		8	2	CONWAY, PATRICK
150 VAIL RD	62	40	11		00007736FPD		8	2	GOUGER, FLORENCE EST C/O D STRUNK
153 VAIL RD	64	42	4		00007944FPD		7	2	FERRETTI, LAWRENCE B
155 VAIL RD	64	42	3		00007937FPD		7	2	MAKAREVICH, JR, EUGENE
156 VAIL RD	63	41	7		00007800FPD		7	2	DEVISSER, RICHARD & CAROLYN
158 VAIL RD	63	41	8.01		00007824FPD		7	2	DONOVAN THOMAS
160 VAIL RD	63	41	8		00007817FPD		7	2	SCULLY, ALOYSIUS & TAMARA
162 VAIL RD	64	41	9		00007870FPD		7	2	KOZLOWSKY, III, THEODORE & JACLYN
164 VAIL RD	63	41	8.05		00007863FPD		7	2	SHATTUCK, LOLA C & RICKY E
166 VAIL RD	63	41	8.04		00007856FPD		7	1	SHATTUCK, RICKY E & LOLA C
168 VAIL RD	63	41	8.03		00007849FPD		7	2	ECKERT, SHARON
170 VAIL RD	63	41	8.02		00007831FPD		7	2	LONGYHORE, JON
173 VAIL RD	64	42	2	Q0442	00007920FPD		7	3B	GLINKO, STANLEY & SYLVIA
176 VAIL RD	64	41	10		00007888FPD		7	3A	STAMPONE EDWARD J JR
185 VAIL RD	64	42	1		00007905FPD		7	2	BRENNAN, MICHAEL J
185 VAIL RD	64	42	1.01	Q0442				3B	GLINKO, STANLEY & SYLVIA
194 VAIL RD	50	31	16.04		00006348FPD		7	15F	MASKER, PHILIP W & KRISTIN
194 VAIL RD	50	31	16.04	QFARM	00006355FPD		7	3B	MASKER, PHILIP W & KRISTIN
195 VAIL RD	65	42	9	QFARM	00008017FPD		7	3B	MERRICK, DAVID
196 VAIL RD	49	31	11.01					2	FERRIOLA, MARIE T
198 VAIL RD	49	31	11.02					2	CAPANO, MATTHEW T & DONNA M
200 VAIL RD	49	31	11		00006235FPD		7	3A	LALLOUZ, J/THEVENOZ, C/STRIFE, C
200 VAIL RD	49	31	11	QFARM				3B	LALLOUZ, J/THEVENOZ, C/STRIFE, C
201 VAIL RD	65	42	9.01		00008024FPD		7	2	CIAMPA, ALEXANDRA

Property Location	Page No.	Block No.	Lot No.	Lot Qualifier	Account No.	Zone	Tax Map	Property Class	Name of Owner
203 VAIL RD	65	42	9.02		00016145FPD		7	3A	BOWLBY, THOMAS J & BARBARA
203 VAIL RD	65	42	9.02	QFARM	00016145FPD		7	3B	BOWLBY, THOMAS J & BARBARA
205 VAIL RD	65	42	9.03		00016152FPD		7	2	WOJCIK, STANLEY & DION
2 VALLEY ST	97	61	29		00012310FPD		13.2	2	ALBERTSON JANE I
3 VALLEY ST	93	60	10		00011676VR		13.2	15F	KNOWLTON LIONS CLUB
4 VALLEY ST	97	61	30		00012327FPD		13.2	2	HANLEIN, TIMOTHY EARL & BONNIE
6 VALLEY ST	97	61	31		00012334FPD		13.2	2	ALBERTSON, MARY J
14 VALLEY ST	97	61	32		00012341FPD		13	2	BRENNAN, CATHERINE
21 VALLEY ST	92	60	9.01		00011669VR		13.2	2	SMITH, MARY J
23 VALLEY ST	92	60	8.02		00011644VR		13.2	2	FERRARA, NEIL & MARGARET J
25 VALLEY ST	92	60	8		00011620VR		13.2	2	HARAJDA, JULIUS & ANNE
27 VALLEY ST	92	60	8.01		00011637VR		13.2	2	ROLON, MICHAEL & RUDD, SHANA
31 VALLEY ST	92	60	7		00011612VR		13.2	2	HOPKINS, RONNEY S & SHARON L
33 VALLEY ST	92	60	6		00011605VR		13.2	2	MUNTZ, JOHN D
34 VALLEY ST	97	61	32.01		00012359FPD		13	3A	GIAMBONA, CARMELA
34 VALLEY ST	97	61	32.01	QFARM	00012366FPD		13	3B	GIAMBONA, CARMELA
39 VALLEY ST	89	55	4		00011154VR		13.1	2	CHRISTINE, TRAVIS
41 VALLEY ST	89	55	5		00011161VR		13.1	2	SCOTT, GEORGE D & SARA A SACHS
43 VALLEY ST	89	55	6		00011179VR		13.1	2	CHMIELEWSKI, BRANDON/BREZNAK, CHRIS
45 VALLEY ST	89	55	7		00011186VR		13.1	2	GUELICH, MARY JO
46 VALLEY ST	98	61	33.02		00012380VR		13.1	2	GUELICH, MARY JO
47 VALLEY ST	89	55	8		00011193VR		13.1	2	VAN HORN, FRANK CHARLES & MARY
49 VALLEY ST	89	55	10		00011203VR		13.1	2	HAMMERLE, JANICE
52 VALLEY ST	98	61	34		00012398VR		13.1	1	KELLEY, MRS JOSEPH
54 VALLEY ST	98	61	33.01		00012373FPD		13	1	WOODS, SHANNON & MELINDA F
55 VALLEY ST	89	54	6		00011108VR		13.1	2	WARD, SUZANNE
56 VALLEY ST	98	61	35		00012408VR		13.1	4A	DELAWARE WATER SYS C/O SPRANGER
57 VALLEY ST	88	52	5		00010993VR		13.1	2	FELDER, KRISTLE A/JACKSON, JONATHAN
59 VALLEY ST	88	52	4		00010986VR		13.1	2	SUPER, WALTER R & PAULA J
60 VALLEY ST	88	53	4		00011034VR		13.1	2	RINGENARY, MARK
61 VALLEY ST	88	52	3		00010979VR		13.1	2	ROWE CAROL
62 VALLEY ST	88	53	5		00011041VR		13.1	2	GANNON, MICHAEL & DEBRA
1 VICTORIA CROSSING RD	36	13	10.25		00004220FPD		5	2	WOLAK, THOMAS E & DEBRA S
3 VICTORIA CROSSING RD	36	13	10.24		00004213FPD		5	2	DOLAN, MICHAEL & HEIDI
4 VICTORIA CROSSING RD	36	13.01	10.26		00004238FPD		5	15F	HICKEY, GARY T & HENRIETTE SUZANNE
5 VICTORIA CROSSING RD	36	13	10.23		00004206FPD		5	2	ESPOSITO, THOMAS J & KAREN L
7 VICTORIA CROSSING RD	36	13	10.22		00004196FPD		5	2	SALAMA, DOAA
9 VICTORIA CROSSING RD	36	13	10.21		00004189FPD		5	2	LOLO, JR, SANTIAGO & LUZ D
10 VICTORIA CROSSING RD	35	13	10.16		00004132FPD		5	2	BIZZARO, COREY J & MEGAN P
11 VICTORIA CROSSING RD	35	13	10.20		00004171FPD		5	2	PULSINELLI, MICHAEL D & AMANDA L
12 VICTORIA CROSSING RD	35	13	10.17		00004140FPD		5	2	BECKER, JAMES D/POTTEN, JOYCE
13 VICTORIA CROSSING RD	35	13	10.19		00004164FPD		5	2	O'NEILL, KEVIN & REBECCA
14 VICTORIA CROSSING RD	35	13	10.18		00004157FPD		5	2	WEBER, ERIC D
3 WALNUT RD	45	28	6		00005560FPD		6	2	CHEN, LINGFEN
4 WALNUT RD	82	48	2		00010143AR1		12	1	ROONEY, PATRICK
5 WALNUT RD	44	28	5		00005552FPD		6	2	STAMPONE, MARGARET
7 WALNUT RD	44	28	4		00005520FPD		6	2	HOYT, RYAN M
9 WALNUT RD	44	28	4.01		00005538FPD		6	1	LONGYHORE, DONALD
11 WALNUT RD	44	28	4.02		00005545FPD		6	1	PFEIFFER, DEREK
19 WALNUT RD	44	28	3.01					2	ANDERSON, MELISSA/PFEIFER, DEREK M
21 WALNUT RD	44	28	3		00005506FPD		6	3A	LONGYHORE JR, DONALD
21 WALNUT RD	44	28	3	Q0231	00005513FPD		6	3B	LONGYHORE JR, DONALD
22 WALNUT RD	83	48	15.01		00010263FPD		12	2	SIROKY, SANDRA
23 WALNUT RD	44	28	3.02	Q0231				3B	LONGYHORE, JR, DONALD
28 WALNUT RD	83	48	15					3A	SMITH NATHAN J & JANIS
28 WALNUT RD	83	48	15	QFARM	00010270FPD		12	3B	SMITH NATHAN J & JANIS I
30 WALNUT RD	83	48	16.01		00010295FPD		12	2	CHORMA, JR, JOHN F
34 WALNUT RD	83	48	16		00010288FPD		12	2	GARDNER, EDNA
39 WALNUT RD	44	28	2		00005496FPD		6	15C	STATE OF NEW JERSEY D E P
44 WALNUT RD	83	48	18.01		00010320FPD		12	2	THE WERNER L THOMSEN FAMILY TRUST
46 WALNUT RD	83	48	18		00010312FPD		12	3A	HAMBERG, MICHAEL & KEI
46 WALNUT RD	83	48	18	Q0476				3B	HAMBERG, MICHAEL & KEI
52 WALNUT RD	83	48	18.02	Q0476	00010337FPD		12	3B	HAMBERG, MICHAEL & KEI
3 WARRINGTON RD	46	28.01	5		00005834C		6	15C	STATE OF NEW JERSEY D E P
7 WARRINGTON RD	46	28.01	4		00005827C		6	2	STIEHL, RUSSELL & ALISON M
10 WARRINGTON RD	47	29	1.01	Q0155				3B	KERO, JOHN N
12 WARRINGTON RD	47	29	1.02	Q0155				3B	KERO, JOHN N

Property Location	Page No.	Block No.	Lot No.	Lot Qualifier	Account No.	Zone	Tax Map	Property Class	Name of Owner
14 WARRINGTON RD	47	29	1.03	Q0155				3B	KERO, JOHN N
23 WARRINGTON RD	46	28.01	6		00005841AR1		6	15C	STATE OF NEW JERSEY D E P
24 WARRINGTON RD	48	29	9		00006002AR1		6	1	NAPOLEON ELIZABETH / R SCHMALZ
26 WARRINGTON RD	47	29	7.01		00005993AR1		6	1	HALLETT, LAWRENCE E & JOAN A
27 WARRINGTON RD	46	28	28		00005753FPD		6	1	HALLETT, LAWRENCE E & JOAN A
28 WARRINGTON RD	47	29	7		00005986AR1		6	2	THE 28 WARRINGTON ROAD IRREV TRUST
30 WARRINGTON RD	48	31	1		00006115FPD		7	2	CUSTER, BRETT
31 WARRINGTON RD	46	28.01	9		00005873AR1		6	2	QUICK, RALPH SR & SCHARLEIN
33 WARRINGTON RD	47	28.01	10.02		00016473AR1		6	2	GOLUBIEWSKI, KAREN
34 WARRINGTON RD	50	31	16.01					3A	ANASTASIOU, MARTHA
34 WARRINGTON RD	50	31	16.01	QFARM				3B	ANASTASIOU, MARTHA
35 WARRINGTON RD	47	28.01	10.01		00005898AR1		6	2	FLANAGAN, MATTHEW
37 WARRINGTON RD	46	28.01	10		00005880AR1		6	2	KUCHTA, KENNETH M & EILEEN M
39 WARRINGTON RD	47	28.01	11		00005908AR1		6	1	R LOWENSTEIN TRUST
40 WARRINGTON RD	50	31	16		00006299FPD		7	2	PAKNIS, WILLIAM J & GLORIA T
42 WARRINGTON RD	50	31	16.03		00006330FPD		7	2	REHE, RICHARD J & CANDANCE J
44 WARRINGTON RD	50	31	16.02		00006323FPD		7	2	VANHORN, JAMES E
2 WASHINGTON ST	43	26	4		00005295VR		6.2	2	PETERSON, ROBERT T & BARBARA
4 WASHINGTON ST	43	26	5		00005305VR		6.2	2	VILLANI, KEVIN M & JAYNE M
6 WASHINGTON ST	43	26	6		00005312VR		6.2	2	DIORIO DONNA M
8 WASHINGTON ST	42	26	1		00005263VR		6.2	2	FURRER, JOSEPH M & DALLAL, NICOLE R
10 WASHINGTON ST	42	25	4		00005217VR		6.2	2	CAPANO, JASON
12 WASHINGTON ST	42	25	5		00005224VR		6.2	2	PETRAKIAN, EDWARD & CARLA
14 WASHINGTON ST	42	25	6		00005231VR		6.2	2	VANDERLOO, HENRICUS EDUAD
16 WASHINGTON ST	42	25	7		00005249VR		6.2	2	THOENE THERESA MARIE
18 WASHINGTON ST	42	25	8		00005256VR		6.2	2	ZIEGLER, RICHARD R
20 WASHINGTON ST	42	25	1		00005175VR		6.2	2	MARTINEZ, CALVIN N
22 WASHINGTON ST	42	23	8		00005150VR		6.2	2	ZIEGLER, RICHARD R
23 WASHINGTON ST	42	24	1		00005168VR		6.2	1	ZIEGLER, RICHARD R
27 WASHINGTON ST	39	19	3		00004799VR		6.2	15C	TOWNSHIP OF KNOWLTON
28 WASHINGTON ST	40	20	8		00004904C		6.2	4A	COLUMBIA CARE CENTER REALTY LLC
29 WASHINGTON ST	39	19	2		00004781VR		6.2	2	RUSSO, VINCENT & ERICA
30 WASHINGTON ST	40	20	7		00004887C		6.2	2	COLUMBIA CARE CENTER LLC
31 WASHINGTON ST	39	19	1		00004774VR		6.2	2	FOSTER, SHARRON
32 WASHINGTON ST	39	20	1		00004823C		6.2	2	HAMWAY, STEVEN P & DEBRA L
6 WATERGAP VIEW LA	123	72	16		00015215AR1		15.1	2	DANIEL KNOWLTON CONSTRUCTION LLC
13 WILLOW LA	91	57	9		00011429			2	FRANKLIN, RUDYARD A & PATRICIA M
14 WILLOW LA	91	57	8		00011411AR1		14	2	FRANKLIN, RUDYARD A & PATRICIA M
15 WILLOW LA	91	57	11		00011443AR1		14	2	CIACCIA, JAMES
16 WILLOW LA	91	57	12		00011450AR1		14	2	CIACCIA, JAMES
18 WILLOW LA	91	57	13		00011468AR1		14	2	ULRICH, JOHN T & SHIRLEY H
19 WILLOW LA	92	57	18.02		00011531AR1		14	2	PLUNKETT, EILEEN & RICHARD
20 WILLOW LA	91	57	14		00011475AR1		14	2	PLUNKETT, EILEEN & RICHARD
21 WILLOW LA	92	57	18.01		00011524AR1		14	15C	STATE OF NEW JERSEY DEP
22 WILLOW LA	91	57	15		00011482AR1		14	2	SIKORA, JOHN E & LILLIAN H
24 WILLOW LA	91	57	16		00011490AR1		14	2	CONLON, DAVID & DONNA
26 WILLOW LA	91	57	17		00011500AR1		14	2	MILLER, HAROLD III
WISHING WELL RD	13	5	6.01	Q0198				3B	MONDRINOS, VERONICA
51 WISHING WELL RD	13	5	9		00001357FPD		3	1	WESTOVER, DARL E JR & BARBARA A
52 WISHING WELL RD	11	4	6	QFARM	00001237FPD		2	3B	SMITH GUN CLUB C/O MARK ODENHEIMER
60 WISHING WELL RD	12	4	7		00001244FPD		2	2	KUDLACIK, JOHN E & NANCY S
62 WISHING WELL RD	12	4	8	Q0005	00001251FPD		2	3B	OUR WISHING WELL LLC
63 WISHING WELL RD	13	5	8		00001340FPD		3	2	63 WISHING WELL, LLC
64 WISHING WELL RD	12	4	9					3A	MITCHELL, ROBERT E & SANDRA
64 WISHING WELL RD	12	4	9	QFARM	00001269FPD		2	3B	MITCHELL ROBERT E & SANDRA
65 WISHING WELL RD	13	5	7	Q0005	00001332FPD		3	3B	OUR WISHING WELL LLC
67 WISHING WELL RD	12	5	6					15F	MONDRINOS, VERONICA
67 WISHING WELL RD	13	5	6	Q0198	00001325FPD		3	3B	MONDRINOS, VERONICA
68 WISHING WELL RD	12	4	9.01					2	SICILIANO, ALBERT & LINDA
68 WISHING WELL RD	12	4	9.01	QFARM				3B	SICILIANO, ALBERT & LINDA
1 WOODRUFF WAY	28	8	22.16		00003259FPD		5	2	BUTLER, THOMAS & THERESE
3 WOODRUFF WAY	28	8	22.14		00003241FPD		5	3A	REIDMILLER, RICHARD A & DANIELLE
3 WOODRUFF WAY	28	8	22.14	QFARM			5	3B	REIDMILLER, RICHARD A & DANIELLE
4 WOODRUFF WAY	27	8	22.01		00003114FPD		5	2	RUDDY, FRANK & CAROL
5 WOODRUFF WAY	28	8	22.13		00003234FPD		5	2	FERNLEY, WENDY & KEVIN
6 WOODRUFF WAY	27	8	22.02		00003121FPD		5	2	RAPHAELS, JEFFREY M & SUZANNE
7 WOODRUFF WAY	28	8	22.12		00003227FPD		5	2	SCHMIDT, STEVEN M & JULIA M

Property Location	Page No.	Block No.	Lot No.	Lot Qualifier	Account No.	Zone	Tax Map	Property Class	Name of Owner
8 WOODRUFF WAY	27	8	22.03		00003139FPD		5	2	CHIARELLO, PAMELA & SANDRA
9 WOODRUFF WAY	28	8	22.11		00003210FPD		5	2	SCALISE, ANGELA & JOHN
10 WOODRUFF WAY	27	8	22.04		00003146FPD		5	2	KALAS, RAYMOND P & ALYSE K
11 WOODRUFF WAY	28	8	22.10		00003202FPD		5	2	KOPP, PAUL M & CLARA H BRUSH
12 WOODRUFF WAY	27	8	22.05		00003153FPD		5	2	CONNOLLY, CHARLES & DONNA
13 WOODRUFF WAY	28	8	22.09		00003192FPD		5	2	LOEVEN, RICHARD B & THERESA ELLEN
14 WOODRUFF WAY	28	8	22.06		00003160FPD		5	2	CESTARI, MICHAEL D & ELIZABETH A
15 WOODRUFF WAY	28	8	22.08		00003185FPD		5	2	BAXTER, ELIZABETH NANCY
16 WOODRUFF WAY	28	8	22.07		00003178FPD		5	2	GAUGLER, ROBERT S & MARYANN K
17 WOODRUFF WAY	24	8	2		00002791FPD		5	3A	BRZOZOWSKI, MARIUSZ & ANNA
17 WOODRUFF WAY	24	8	2	Q0121	00002801FPD		5	3B	BRZOZOWSKI, MARIUSZ & ANNA
WORTHING TRACT	1	3	1		00000032			15C	STATE OF NEW JERSEY D E P
WORTHING TRACT	45	28	21		00005680FPD		6	15C	STATE OF NEW JERSEY D E P
WORTHING TRACT	45	28	25		00005721AR1		6	15C	STATE OF NEW JERSEY D E P
WORTHING TRACT	46	28	26		00005739AR1		6	15C	STATE OF NEW JERSEY D E P
WORTHING TRACT	46	28	27		00005746			15C	STATE OF NEW JERSEY D E P
WORTHING TRACT	46	28.01	7		00005859AR1		6	15C	STATE OF NEW JERSEY D E P
WORTHING TRACT	46	28.01	8		00005866AR1		6	15C	STATE OF NEW JERSEY D E P
WORTHING TRACT	48	29	10		00006010AR1		6	15C	STATE OF NEW JERSEY D E P
1 WORTHINGTON ROAD	26	8	8.03		00002960AR1		5	2	WERNER, JOSEPH S & GENA
3 WORTHINGTON ROAD	26	8	8.07		00016642AR1		5	2	MCKINLEY WILLIAM / MARRA LEONA
4 WORTHINGTON ROAD	26	8	8.10		00016674AR1		5	2	IWASZCZUK, THOMAS J & CLARE
5 WORTHINGTON ROAD	26	8	8.08		00016650AR1		5	2	FRICK, EDWARD J & HELENA G
6 WORTHINGTON ROAD	26	8	8.09		00016762AR1		5	2	KOBUS, JOHN R & JOANNE M

1	2	3	4	5	6	7	8	9	10	11		
Line	Block No Lot No. Qualification Account #	Land Dimensions Building Description Additional Lots Acreage	Prop Class	Owner's Name Address City State Property Location	Billing Code Zip Code Zoning/Tax Map Pg	Value	Exemptions Code Amount	Net Taxable Value	Deductions Code No Owners	Special Tax Codes	Num Units	Deduction Amt 2025 Tax 2026 1st
						Land Improvemnt Total						
1	1 1 00000018	12.50 12.5000 AC	15C	UNITED STATES OF AMERICA PENNSYLVANIA AVE WASHINGTON DC DELAWARE RIVER ISLAND	20240 FPD / 1	65,500 0 65,500		*Exempt*			1	0.00 0.00 0.00
2	1 2 00000025	24.26 RECREATION AREA 24.2600 AC	15C	UNITED STATES OF AMERICA PENNSYLVANIA AVE WASHINGTON DC DELAWARE WATER GAP	20240 FPD / 1	169,300 0 169,300		*Exempt*			1	0.00 0.00 0.00
3	3 1 00000032	91.08 ACRES . . 91.0800 AC	15C	STATE OF NEW JERSEY D E P CN 229 TRENTON NJ WORTHING TRAC	08625 /	503,400 0 503,400		*Exempt*			1	0.00 0.00 0.00
4	3 2 00000040	62.40 62.4000 AC	15C	THE STATE OF NJ, DEP 401 EAST STATE ST TRENTON, NJ 141 MT PLEASANT RD	08625 FPD / 2	315,000 0 315,000		*Exempt*			1	0.00 0.00 0.00
5	3 3 00000057	1.0 AC 2SF 1.0000 AC	3A	ANDERSON, JOHN E & BROWN, CYNTHIA A POB 98 COLUMBIA NJ 131 MT PLEASANT RD	07832 FPD / 2	51,000 185,500 236,500		236,500			1	0.00 10,100.92 5,050.46
6	3 3 Q0004	39.5 AC 39.5000 AC	3B	ANDERSON, JOHN E & BROWN, CYNTHIA A POB 98 COLUMBIA NJ 131 MT PLEASANT RD	07832 /	3,800 0 3,800		3,800			1	0.00 162.30 81.15
7	3 3.01 Q0004	79.07 AC 79.0700 AC	3B	ANDERSON, JOHN E & BROWN, CYNTHIA A POB 98 COLUMBIA NJ 131 MT PLEASANT RD	07832 /	7,400 0 7,400		7,400			1	0.00 316.05 158.03
8	3 4 00000064	5.00 2SCB 5.0000 AC	2	CUNTALA, RANDALL & KATHERINE 115 MT PLEASANT RD COLUMBIA NJ 115 MT PLEASANT RD	07832 FPD / 2	73,000 91,300 164,300		164,300			1	0.00 7,017.25 3,508.63
9	3 5 Q0004 00016018	18.58 AC 18.5800 AC	3B	ANDERSON, WILLIAM E & VIRGINIA M 279 NORTH BROADWAY APT 8H YONKERS NY 113 MT PLEASANT RD	10701 /	1,800 0 1,800		1,800			1	0.00 76.88 38.44
10	3 5.01 00000071	1.0 AC 1.0000 AC	3A	ANDERSON, JOHN E PO BX 98 COLUMBIA, NJ 111 MT PLEASANT RD	07832 /	40,800 7,200 48,000		48,000			1	0.00 2,050.08 1,025.04
11	3 5.01 Q0004 00016811	17.38 AC 17.3800 AC	3B	ANDERSON JOHN E PO BOX 98 COLUMBIA NJ 111 MT PLEASANT RD	07832-2637 /	1,700 0 1,700		1,700			1	0.00 72.61 36.31
12	3 5.02 00016829	1.0 AC 1.5SS3CG 1.0000 AC	2	ANDERSON, GEORGE W & JANICE S 109 MT PLEASANT RD COLUMBIA NJ 109 MT PLEASANT RD	07832-2637 /	51,000 429,900 480,900		480,900			1	0.00 20,539.24 10,269.62
13	3 5.02 Q0004 00016836	23.53 AC 23.5300 AC	3B	ANDERSON, GEORGE W & JANICE S 109 MT PLEASANT RD COLUMBIA NJ 109 MT PLEASANT RD	07832-2637 /	2,200 0 2,200		2,200			1	0.00 93.96 46.98
14	3 5.03 Q0004 00016843	33.14 AC 33.1400 AC	3B	ANDERSON, STEPHEN P & GAIL E 5708 ELLIOT AVE MINNEAPOLIS MN 107 MT PLEASANT RD	55417 /	3,100 0 3,100		3,100			1	0.00 132.40 66.20
Page Totals						235,800 713,900	0	949,700				Block: 3 Lot: 5.03

1	2	3	4	5	6	7	8	9	10	11		
Line	Block No Lot No. Qualification Account #	Land Dimensions Building Description Additional Lots Acreage	Prop Class	Owner's Name Address City State Property Location	Billing Code Zip Code Zoning/Tax Map Pg	Value	Exemptions Code Amount	Net Taxable Value	Deductions Code No Owners	Special Tax Codes	Num Units	Deduction Amt 2025 Tax 2026 1st
						Land Improvemnt Total						
1	3 6 00000089	1.00 2SF 1.0000 AC	3A	CHAMBERLAIN, ELINOR 511 GRAND AVE HACKETTSTOWN NJ 101 MT PLEASANT RD	07840 FPD / 2	51,000 85,000 136,000		136,000			1	0.00 5,808.56 2,904.28
2	3 6 Q0019	32.24 AC 32.2400 AC	3B	CHAMBERLAIN, ELINOR 511 GRAND AVE HACKETTSTOWN NJ 101 MT PLEASANT RD	07840 FPD / 2	6,500 0 6,500		6,500			1	0.00 277.62 138.81
3	3 7 00000096	60.00 1.5SF 60.0000 AC	4A	TAYLOR FAMILY LTD PARTNERSHIP #1 87 MT PLEASANT RD COLUMBIA NJ 85 MT PLEASANT RD	07832 FPD / 2	348,000 739,600 1,087,600		1,087,600	V1 1		3	250.00 46,201.40 23,100.70
4	3 7 Q0020 00000106	68.22 68.2200 AC	3B	TAYLOR FAMILY LTD PARTNERSHIP #1 87 MT PLEASANT RD COLUMBIA NJ 85 MT PLEASANT RD	07832 FPD / 2	6,300 0 6,300		6,300			1	0.00 269.07 134.54
5	3 7.01 Q0020 00000113	10.00 10.0000 AC	3B	TAYLOR FAMILY LTD PARTNERSHIP #1 87 MT PLEASANT RD COLUMBIA NJ 85 MT PLEASANT RD	07832 FPD / 2	1,000 0 1,000		1,000			1	0.00 42.71 21.36
6	3 8 00000120	7.76 2SF 7.7600 AC	2	TAYLOR, CLAYTON & JEAN 81 MT PLEASANT ROAD COLUMBIA NJ 81 MT PLEASANT RD	07832 FPD / 2	86,800 180,600 267,400		267,400			1	0.00 11,420.65 5,710.33
7	3 9 00000138	0.50 2GF .5000 AC	3A	TAYLOR FAMILY LTD PARTNERSHIP #1 87 MT PLEASANT RD COLUMBIA NJ 79 MT PLEASANT RD	07832 FPD / 2	48,000 7,100 55,100		55,100			1	0.00 2,353.32 1,176.66
8	3 9 Q0020 00000145	1.32 1.3200 AC	3B	TAYLOR FAMILY LTD PARTNERSHIP #1 87 MT PLEASANT RD COLUMBIA NJ 79 MT PLEASANT RD	07832 FPD / 2	200 0 200		200			1	0.00 8.54 4.27
9	3 9.01 Q0021 00000152	8.08 AC 8.0800 AC	3B	TAYLOR, CLAYTON 81 MT PLEASANT RD COLUMBIA NJ 75 MT PLEASANT RD	07832 FPD / 2	800 0 800		800			1	0.00 34.17 17.09
10	3 10 00000160	3.03 AC. 2SF 3.0300 AC	2	PIKE, ANNIE ALEXANDRA 73 MT PLEASANT RD COLUMBIA NJ 73 MT PLEASANT RD	1175 07832 FPD / 2	63,200 87,400 150,600		150,600			1	0.00 6,432.13 3,216.07
11	3 10.01 00000177	18.04 18.0400 AC	1	TAYLOR FAMILY LTD PARTNERSHIP #1 87 MT PLEASANT RD COLUMBIA NJ 85 MT PLEASANT RD	07832 FPD / 2	93,200 0 93,200		93,200			1	0.00 3,980.57 1,990.29
12	3 10.02 00000184	1.60 1.6000 AC	15C	STATE OF NEW JERSEY DEP PO BOX 412 TRENTON NJ 10 QUARRY RD	08625 FPD / 2	54,600 0 54,600		*Exempt*			1	0.00 0.00 0.00
13	3 10.03 Q0030 00016850	1.52 AC 1.5200 AC	3B	WENNER, RICHARD D & JUDITH W 72 MT PLEASANT ROAD COLUMBIA NJ 71-A MT PLEASANT ROAD	07832 FPD / 2	200 0 200		200			1	0.00 8.54 4.27
14	3 10.04 00015840	12.43 12.4300 AC	15C	STATE OF NEW JERSEY DEP PO BOX 412 TRENTON NJ 6 QUARRY RD	08625 FPD / 2	110,200 0 110,200		*Exempt*			1	0.00 0.00 0.00
Page Totals				V1 250		705,200 1,099,700	0	1,804,900				Block: 3 Lot: 10.04

1	2	3	4	5	6	7	8	9	10	11		
Line	Block No Lot No. Qualification Account #	Land Dimensions Building Description Additional Lots Acreage	Prop Class	Owner's Name Address City State Property Location	Billing Code Zip Code Zoning/Tax Map Pg	Value	Exemptions Code Amount	Net Taxable Value	Deductions Code No Owners	Special Tax Codes	Num Units	Deduction Amt 2025 Tax 2026 1st
						Land Improvemnt Total						
1	3 11 Q0020 00000191	64.14 64.1400 AC	3B	TAYLOR FAMILY LTD PARTNERSHIP #1 87 MT PLEASANT RD COLUMBIA, NJ 20 QUARRY RD	07832 FPD / 2	5,900 0 5,900		5,900			1	0.00 251.99 126.00
2	3 12 Q0020 00000201	21.51 21.5100 AC	3B	TAYLOR FAMILY LTD PARTNERSHIP #1 87 MT PLEASANT RD COLUMBIA NJ 14 QUARRY RD	07832 FPD / 2	2,000 0 2,000		2,000			1	0.00 85.42 42.71
3	3 13 00000219	1.00 2SF 1.0000 AC	3A	SANCHEZ, ALBERTO & MILAGROS 5 QUARRY ROAD COLUMBIA, NJ 5 QUARRY RD	07832 FPD / 2	51,000 127,600 178,600		178,600			1	0.00 7,628.01 3,814.01
4	3 13 QFARM 00000226	6.59 AC 6.5900 AC	3B	SANCHEZ ALBERTO 5 QUARRY RD COLUMBIA NJ 5 QUARRY RD	07832 FPD / 2	2,000 0 2,000		2,000			1	0.00 85.42 42.71
5	3 13.01	6.0 AC 6.0000 AC	15C	STATE OF NEW JERSEY DEP PO BOX 412 TRENTON NJ QUARRY RD	08625 /	81,000 0 81,000		*Exempt*			1	0.00 0.00 0.00
6	3 13.02	6.0 AC 6.0000 AC	15C	STATE OF NEW JERSEY DEP PO BOX 412 TRENTON NJ QUARRY RD	08625 /	81,000 0 81,000		*Exempt*			1	0.00 0.00 0.00
7	3 14 00000233	1.0 AC 15F 1.0000 AC	3A	GARCIA, JR, ANGEL E & DIANE 71 MT PLEASANT ROAD COLUMBIA, NJ 71 MT PLEASANT RD	07832 FPD / 2	51,000 69,200 120,200		120,200			1	0.00 5,133.74 2,566.87
8	3 14 QFARM 00000233	10.28 AC 10.2800 AC	3B	GARCIA, JR, ANGEL E & DIANE 71 MT PLEASANT ROAD COLUMBIA, NJ 71 MT PLEASANT RD	07832 FPD / 2	1,200 0 1,200		1,200			1	0.00 51.25 25.63
9	3 15 00000240	1.00 AC 1.0000 AC	3A	ELZER ADAM 69 MT PLEASANT RD COLUMBIA, NJ 69 MT PLEASANT RD	07832 FPD / 2	51,000 513,100 564,100		564,100			1	0.00 24,092.71 12,046.36
10	3 15 QFARM	36.94 AC 36.9400 AC	3B	ELZER ADAM 69 MT PLEASANT RD COLUMBIA, NJ 69 MT PLEASANT RD	07832 /	4,900 0 4,900		4,900			1	0.00 209.28 104.64
11	3 15.01 Q0050 00000258	4.60 4.6000 AC	3B	GERARDI, ENZO & FRANCESCA 130 LONDON COURT TOMS RIVER, NJ 59 HEMLOCK RD	08753 FPD / 2	900 0 900		900			1	0.00 38.44 19.22
12	3 16 00000265	30.31 AC 30.3100 AC	15C	STATE OF NEW JERSEY DEP PO BOX 412 TRENTON NJ 13 QUARRY RD	08625 FPD / 2	154,600 0 154,600		*Exempt*			1	0.00 0.00 0.00
13	3 17 00000272	21 AC 21.0000 AC	15C	STATE OF NEW JERSEY DEP PO BOX 412 TRENTON NJ 32 MOUNTAIN RD	08625 FPD / 1	153,000 0 153,000		*Exempt*			1	0.00 0.00 0.00
14	3 18 1.0000 AC	1.00 AC SHED 1.0000 AC	3A	WOLAK, THOMAS E & DEBRA S 1 VICTORIA CROSSING ROAD COLUMBIA, NJ MOUNTAIN ROAD	07832 /	6,000 2,500 8,500		8,500			1	0.00 363.04 181.52
Page Totals						175,900 712,400	0	888,300				Block: 3 Lot: 18

1	2	3	4	5	6	7	8	9	10	11		
Line	Block No Lot No. Qualification Account #	Land Dimensions Building Description Additional Lots Acreage	Prop Class	Owner's Name Address City State Property Location	Billing Code Zip Code Zoning/Tax Map Pg	Value	Exemptions Code Amount	Net Taxable Value	Deductions Code No Owners	Special Tax Codes	Num Units	Deduction Amt 2025 Tax 2026 1st
						Land Improvemnt Total						
1	3 18 QFARM 00016040	21.00 21.0000 AC	3B	WOLAK, THOMAS E & DEBRA S 1 VICTORIA CROSSING COLUMBIA NJ 24 MOUNTAIN RD	 07832 FPD / 1	2,700 0 2,700		2,700			1	0.00 115.32 57.66
2	3 19 00000297	55.65 55.6500 AC	15C	STATE OF NJ DEP 401 E STATE ST TRENTON, NJ 49 HEMLOCK RD	 08625 FPD / 2	281,300 0 281,300		*Exempt*			1	0.00 0.00 0.00
3	3 20 Q0060 00000307	20.20 20.2000 AC	3B	SMITH,JOHN H & JEAN M PO BOX 310 WASHINGTON, NJ 53 HEMLOCK RD	 07882 FPD / 2	1,900 0 1,900		1,900			1	0.00 81.15 40.58
4	3 21 00000314	2.38 2.3800 AC	1	WILLIAMS, MICHAEL J & NANCY HAMEL 168 WILDWOOD ESTATES ROME, ME 47 HEMLOCK RD	 04963 FPD / 2	3,600 0 3,600		3,600			1	0.00 153.76 76.88
5	3 22 Q0008 00000321	117.0 AC 117.0000 AC	3B	NATIVE AMERICAN RECOVERY ASSET TRST PO BOX 271 CAPE CANAVERAL FL 39 HEMLOCK RD	 32920 FPD / 1	13,600 0 13,600		13,600			1	0.00 580.86 290.43
6	3 22.01 Q0008	57 AC 57.0000 AC	3B	NATIVE AMERICAN RECOVERY ASSET TRST PO BOX 271 CAPE CANAVERAL FL 39 HEMLOCK RD	 32920 /	6,700 0 6,700		6,700			1	0.00 286.16 143.08
7	3 23 00000339	2.64 1SF 2.6400 AC	2	BOYER, RICHARD K & NANCY K 35 HEMLOCK ROAD COLUMBIA NJ 35 HEMLOCK RD	 1175 07832 FPD / 1	60,800 241,600 302,400		302,400			1	0.00 12,915.50 6,457.75
8	3 23.01 00000346	1.28 1SF2G 1.2800 AC	2	HEVNER, MICHAEL H & MARIA 29 HEMLOCK ROAD COLUMBIA NJ 29 HEMLOCK RD	 07832 FPD / 1	52,700 126,400 179,100		179,100			1	0.00 7,649.36 3,824.68
9	3 23.02 00000353	1.58 1SF2G 1.5800 AC	2	SMITH, TRACI ANNE & MICHAEL 31 HEMLOCK ROAD COLUMBIA, NJ 31 HEMLOCK RD	 270 07832 FPD / 1	54,500 132,300 186,800		186,800			1	0.00 7,978.23 3,989.12
10	3 23.03 00000360	1.36 2SF1G 1.3600 AC	2	MOHAMMADI, MORSAL/SELOYBYT, DEREK 33 HEMLOCK ROAD COLUMBIA, NJ 33 HEMLOCK RD	 1175 07832 FPD / 1	53,200 119,600 172,800		172,800			1	0.00 7,380.29 3,690.15
11	3 24 00000378	1.0 AC 2SF2CG 1.0000 AC	3A	COMPTON, JEREMY & CHRISTINE 23 HEMLOCK RD COLUMBIA, NJ 23 HEMLOCK RD	 07832 /	51,000 258,800 309,800		309,800			1	0.00 13,231.56 6,615.78
12	3 24 QFARM 00000378	16.83 16.8300 AC	3B	COMPTON, JEREMY & CHRISTINE 23 HEMLOCK RD COLUMBIA, NJ 23 HEMLOCK RD	 07832 FPD / 5	1,500 0 1,500		1,500			1	0.00 64.07 32.04
13	3 25 00000385	9.26 1SF2BG 9.2600 AC	2	MCKINNEY, SEAN & MARY ANN 5 HEMLOCK ROAD COLUMBIA, NJ 5 HEMLOCK RD	 07832 FPD / 5	78,700 131,200 209,900		209,900			1	0.00 8,964.83 4,482.42
14	3 25.01 00000392	2.00 2SF2CG 2.0000 AC	2	PEREZ, JR, CARLOS 17 HEMLOCK ROAD COLUMBIA, NJ 17 HEMLOCK RD	 1175 07832 FPD / 5	61,500 178,500 240,000		240,000			1	0.00 10,250.40 5,125.20
Page Totals						442,400 1,188,400	0	1,630,800				Block: 3 Lot: 25.01

1	2	3	4	5	6	7	8	9	10	11		
Line	Block No Lot No. Qualification Account #	Land Dimensions Building Description Additional Lots Acreage	Prop Class	Owner's Name Address City State Property Location	Billing Code Zip Code Zoning/Tax Map Pg	Value	Exemptions Code Amount	Net Taxable Value	Deductions Code No Owners	Special Tax Codes	Num Units	Deduction Amt 2025 Tax 2026 1st
						Land Improvemnt Total						
1	3 25.02 00000402	4.10 2SF 4.1000 AC	2	STONE JAMES H / SCHAD KIMBERLY S 9 HEMLOCK RD COLUMBIA NJ 9 HEMLOCK RD	1175 07832 FPD / 5	68,500 140,000 208,500		208,500			1	0.00 8,905.04 4,452.52
2	3 25.03 00000410	12.50 1SF2CG 12.5000 AC	15F	KRISANITS, JOSEPH & LORRAINE 11 HEMLOCK RD COLUMBIA, NJ 11 HEMLOCK RD	07832 FPD / 5	110,500 164,700 275,200		*Exempt*			1	0.00 0.00 0.00
3	3 25.04 00000427	2.01 2.0100 AC	1	STONE JAMES H / SCHAD KIMBERLY S 9 HEMLOCK ROAD COLUMBIA NJ 7 HEMLOCK RD	07832 FPD / 5	57,100 0 57,100		57,100			1	0.00 2,438.74 1,219.37
4	3 25.05 00000434	2.01 2SF2CG 2.0100 AC	2	NIEDZINSKI, EDWARD & DEBORAH 3 HEMLOCK ROAD COLUMBIA NJ 3 HEMLOCK RD	07832 FPD / 5	57,100 234,800 291,900		291,900			1	0.00 12,467.05 6,233.53
5	3 26 00000441	1.05 2SF1CG 1.0500 AC	2	LORUSSO, COSMO & CATHERINE 1 HEMLOCK RD COLUMBIA NJ 1 HEMLOCK RD	1450 07832 FPD / 5	51,300 237,900 289,200		289,200			1	0.00 12,351.73 6,175.87
6	3 27 00000459	2.66 2.6600 AC	2	VAN DER WAL, JON 82 HAINESBURG RIVER RD COLUMBIA, NJ 82 HAINESBURG RIVER RD	344 07832 FPD / 5	61,000 143,000 204,000		204,000			1	0.00 8,712.84 4,356.42
7	3 27.01 00000466	2.70 2.7000 AC	2	BRENNAN, MICHAEL & LINDA S 80 HAINESBURG RIVER ROAD COLUMBIA NJ 80 HAINESBURG RIVER RD	344 07832 FPD / 5	61,200 185,400 246,600		246,600			1	0.00 10,532.29 5,266.15
8	3 28 00000473	1.00 1.5SF 1.0000 AC	3A	RIGHT DISH ENTERPRISES, INC 88 HAINESBURG RIVER RD COLUMBIA, NJ 88 HAINESBURG RIVER RD	07832 FPD / 5	51,000 189,100 240,100		240,100			1	0.00 10,254.67 5,127.34
9	3 28 QFARM 00000480	15.37 AC 15.3700 AC	3B	RIGHT DISH ENTERPRISES, INC 88 HAINESBURG RIVER RD COLUMBIA, NJ 88 HAINESBURG RIVER RD	07832 FPD / 5	3,400 0 3,400		3,400			1	0.00 145.21 72.61
10	3 29 00000498	2.00 1SF 2.0000 AC	3A	BILLINGS, JEFFREY & JENNIFER 102 STONY BROOK ROAD COLUMBIA NJ 102 STONY BROOK RD	07832 FPD / 5	57,000 138,000 195,000		195,000			2	0.00 8,328.45 4,164.23
11	3 29 Q0080 00000508	6.34 L 31 6.3400 AC	3B	BILLINGS, JEFFREY & JENNIFER 102 STONY BROOK ROAD COLUMBIA NJ 102 STONY BROOK RD	07832 FPD / 5	600 0 600		600			1	0.00 25.63 12.82
12	3 30 00000515	1.0 AC 2SF3CG 1.0000 AC	3A	KNERR, JOHN & SUSAN 106 STONY BROOK ROAD COLUMBIA NJ 106 STONY BROOK RD	07832 FPD / 5	51,000 315,800 366,800		366,800			1	0.00 15,666.03 7,833.02
13	3 30 Q0080 00000515	9.56 AC 9.5600 AC	3B	KNERR, JOHN & SUSAN 106 STONY BROOK RD COLUMBIA NJ 106 STONY BROOK RD	07832 FPD / 5	1,000 0 1,000		1,000			1	0.00 42.71 21.36
14	3 32 00000530	1.04 1SF 1G 1.0400 AC	2	WARCH, PATRICIA 110 STONY BROOK RD COLUMBIA NJ 110 STONY BROOK RD	07832 FPD / 5	51,200 149,100 200,300		200,300	V1 1		1	250.00 8,554.81 4,277.41
Page Totals				V1 250		571,400 1,733,100	0	2,304,500				Block: 3 Lot: 32

1	2	3	4	5	6	7	8	9	10	11		
Line	Block No Lot No. Qualification Account #	Land Dimensions Building Description Additional Lots Acreage	Prop Class	Owner's Name Address City State Property Location	Billing Code Zip Code Zoning/Tax Map Pg	Value	Exemptions Code Amount	Net Taxable Value	Deductions Code No Owners	Special Tax Codes	Num Units	Deduction Amt 2025 Tax 2026 1st
						Land Improvemnt Total						
1	3 33 00000547	1.19 AC 2SF 1.1900 AC	2	MORRILL, THOMAS J & ELIZABETH 100 HAINESBURG RIVER RD COLUMBIA, NJ 100 HAINESBURG RIVER RD	07832 FPD / 5	41,000 120,800 161,800		161,800			1	0.00 6,910.48 3,455.24
2	3 33.01	6.25 AC 6.2500 AC	15C	STATE OF NJ DEP 401 EAST STATE ST TRENTON, NJ HAINESBURG RIVER RD	08625 /	63,000 0 63,000		*Exempt*			1	0.00 0.00 0.00
3	3 34 00000554	1.10 1.1000 AC	15C	ST OF NJ DEPT OF ENVIRON PROTECTION 401 EAST STATE STREET TRENTON NJ 111 STONY BROOK RD	08625 FPD / 5	40,500 0 40,500		*Exempt*			1	0.00 0.00 0.00
4	3 35 00000561	6.81 AC 1SF 6.8100 AC	2	HILL, FREDERICK & PRISCILLA 113 STONY BROOK RD COLUMBIA NJ 113 STONY BROOK RD	07832 FPD / 5	65,200 181,800 247,000		247,000			1	0.00 10,549.37 5,274.69
5	3 36 00000579	6.1 AC 2SF 6.1000 AC	2	GEORGE, CHRISTOPHER 10 SUMMER LANE COLUMBIA, NJ 10 SUMMER LA	07832 FPD / 5	40,000 40,000 80,000		80,000			4	0.00 3,416.80 1,708.40
6	3 36.01 00000593	2.15 2SF 4-FAMILY 2.1500 AC	2	BAUER FARMS LLC 1A MOUNTAIN TERRACE COLUMBIA, NJ 116 HAINESBURG RIVER RD	07832 FPD / 5	45,800 166,100 211,900		211,900			4	0.00 9,050.25 4,525.13
7	3 36.02 00000603	0.47 1SF .4700 AC	2	KRUG JAMES F JR / LISA A FAUST PO BOX 306 COLUMBIA NJ 1 SUMMER LA	1175 07832 FPD / 5	37,400 89,000 126,400		126,400			1	0.00 5,398.54 2,699.27
8	3 36.03 00000610	0.45 1SF .4500 AC	2	BOASCI, JOHN & DEENA 3 SUMMER LANE COLUMBIA NJ 3 SUMMER LA	1175 07832 FPD / 5	37,300 71,900 109,200		109,200			1	0.00 4,663.93 2,331.97
9	3 36.04 00000628	0.57 1SF .5700 AC	2	KOEPPEL, ROBERT C 5 SUMMER LANE COLUMBIA NJ 5 SUMMER LA	07832 FPD / 5	37,900 73,900 111,800		111,800			1	0.00 4,774.98 2,387.49
10	3 36.05 00000635	0.45 BI LEVEL .4500 AC	2	HORSEY, THERESA G 7 SUMMER LANE COLUMBIA, NJ 7 SUMMER LA	07832 FPD / 5	37,300 139,400 176,700		176,700			1	0.00 7,546.86 3,773.43
11	3 36.06 00000642	0.45 1SF .4500 AC	2	MISERENDINO, ANTHONY & TRACY 9 SUMMER LANE COLUMBIA NJ 9 SUMMER LA	07832 FPD / 5	37,300 90,700 128,000		128,000			1	0.00 5,466.88 2,733.44
12	3 36.07 00000650	0.45 1SCB .4500 AC	2	VITALE, JOSEPH 11 SUMMER LANE COLUMBIA, NJ 11 SUMMER LA	07832 FPD / 5	37,300 85,800 123,100		123,100			1	0.00 5,257.60 2,628.80
13	3 37 00000667	2.00 1.5SF 2.0000 AC	2	HUDDLESTON, NEIL H & LAURIE A 102 HAINESBURG RIVER ROAD COLUMBIA NJ 102 HAINESBURG RIVER RD	07832 FPD / 5	45,000 47,800 92,800		92,800			1	0.00 3,963.49 1,981.75
14	3 38 00000674	0.51 1SCB .5100 AC	2	HOFFMAN, JOANN & ROBERT & LONGYHORE 104 HAINESBURG RIVER RD COLUMBIA NJ 104 HAINESBURG RIVER RD	07832 FPD / 5	37,600 79,900 117,500		117,500			1	0.00 5,018.43 2,509.22
Page Totals						499,100 1,187,100	0	1,686,200				Block: 3 Lot: 38

1	2	3	4	5	6	7	8	9	10	11		
Line	Block No Lot No. Qualification Account #	Land Dimensions Building Description Additional Lots Acreage	Prop Class	Owner's Name Address City State Property Location	Billing Code Zip Code Zoning/Tax Map Pg	Value	Exemptions Code Amount	Net Taxable Value	Deductions Code No Owners	Special Tax Codes	Num Units	Deduction Amt 2025 Tax 2026 1st
						Land Improvemnt Total						
1	3 38.01 00000681	0.51 1SF .5100 AC	1	GLADD, KEVIN L 108 HAINESBURG RIVER RD COLUMBIA, NJ 106 HAINESBURG RIVER RD	07832 FPD / 5	37,600 0 37,600		37,600			1	0.00 1,605.90 802.95
2	3 39 00000699	1.52 SHEDS 1.5200 AC	1	GLADD, KEVIN L 108 HAINESBURG RIVER RD COLUMBIA, NJ 110 HAINESBURG RIVER RD	07832 FPD / 5	42,600 0 42,600		42,600			1	0.00 1,819.45 909.73
3	3 39.01 00000709	1.06 1SF2G3G 1.0600 AC	2	GLADD, KEVIN L 108 HAINESBURG RIVER RD COLUMBIA, NJ 108 HAINESBURG RIVER RD	07832 FPD / 5	40,300 114,100 154,400		154,400			1	0.00 6,594.42 3,297.21
4	3 40 00000716	0.89 1SF .8900 AC	2	JENNINGS, ANTHONY & EVA 112 HAINESBURG RIVER RD COLUMBIA, NJ 112 HAINESBURG RIVER RD	07832 FPD / 5	39,500 33,100 72,600		72,600			1	0.00 3,100.75 1,550.38
5	3 41 00000723	1.0 AC 1.5SF2CG 1.0000 AC	2	HAMILTON, WILLIAM R & JUDY M 122 HAINESBURG RIVER ROAD COLUMBIA NJ 122 HAINESBURG RIVER RD	07832 FPD / 5	37,200 240,200 277,400		277,400			1	0.00 11,847.75 5,923.88
6	3 41 Q0150 00000723	9.0 AC 2.16 AC 2SF2CG 9.0000 AC	3B	HAMILTON, WILLIAM R & JUDY M 122 HAINESBURG RIVER ROAD COLUMBIA NJ 122 HAINESBURG RIVER RD	07832 /	1,500 0 1,500		1,500			1	0.00 64.07 32.04
7	3 41.01 00016868	2.16 AC 2SF2CG 2.1600 AC	2	HYPPOLITE, JR, FRANCK/ALVERNA, ROSE 8 STAR LITE ROAD COLUMBIA, NJ 8 STAR LITE ROAD	07832 AR2 / 5	45,800 168,200 214,000		214,000			1	0.00 9,139.94 4,569.97
8	3 41.02 00016875	2.16 AC 2SF1CG 2.1600 AC	2	MAHAFFEY, LAURENCE, PATRICIA & JOSE 6 STAR LITE RD COLUMBIA, NJ 6 STAR LITE ROAD	07832 AR2 / 5	45,800 141,100 186,900		186,900			1	0.00 7,982.50 3,991.25
9	3 41.03 00016882	2.28 AC 2SF2CG 2.2800 AC	2	GUTIERREZ, VICTOR F & CYNTHIA F 128 HAINESBURG RIVER RD COLUMBIA, NJ 128 HAINESBURG RIVER RD	07832 AR2 / 5	46,400 188,500 234,900		234,900			1	0.00 10,032.58 5,016.29
10	3 41.04 00016890	2.05 AC 1SF 2.0500 AC	2	MCNALLY, LEO S & BERNADETTE E 126 HAINESBURG RIVER RD COLUMBIA, NJ 126 HAINESBURG RIVER RD	07832 AR2 / 5	45,300 125,800 171,100		171,100			1	0.00 7,307.68 3,653.84
11	3 41.05 00016900	2.19 AC 2SF 2.1900 AC	2	BOCK, MICHAEL & EDNA 120 HAINESBURG RIVER ROAD COLUMBIA NJ 120 HAINESBURG RIVER RD	07832 AR2 / 5	46,000 199,400 245,400		245,400			1	0.00 10,481.03 5,240.52
12	3 41.06 00016917	2.06 AC 2SF 2.0600 AC	2	GIAMBRONE, FRANCIS J/DRAKE, DANA 118 HAINESBURG RIVER RD COLUMBIA, NJ 118 HAINESBURG RIVER RD	07832 AR2 / 5	45,300 235,900 281,200		281,200			1	0.00 12,010.05 6,005.03
13	3 41.07 00000184	10.82 AC 10.8200 AC	15C	STATE OF NEW JERSEY DEP PO BOX 412 TRENTON NJ STARLITE HILL RD	08625 FPD / 2	64,900 0 64,900		*Exempt*			1	0.00 0.00 0.00
14	3 42 00000730	1.37 1.5SF2CG 1.3700 AC	2	ALVAREZ, MARTHA 130 HAINESBURG RIVER RD COLUMBIA, NJ 130 HAINESBURG RIVER RD	1175 07832 FPD / 5	41,900 165,100 207,000		207,000			1	0.00 8,840.97 4,420.49
Page Totals						515,200 1,611,400	0	2,126,600				Block: 3 Lot: 42

1	2	3	4	5	6	7	8	9	10	11		
Line	Block No Lot No. Qualification Account #	Land Dimensions Building Description Additional Lots Acreage	Prop Class	Owner's Name Address City State Property Location	Billing Code Zip Code Zoning/Tax Map Pg	Value	Exemptions Code Amount	Net Taxable Value	Deductions Code No Owners	Special Tax Codes	Num Units	Deduction Amt 2025 Tax 2026 1st
						Land Improvemnt Total						
1	3 43 00000748	0.68 1SF .6800 AC	2	FOX, RYAN 4 STAR LITE HILL ROAD COLUMBIA, NJ 4 STAR LITE HILL RD	07832 FPD / 5	38,400 59,800 98,200		98,200			1	0.00 4,194.12 2,097.06
2	3 44 00000755	149.27 AC 44.04, 63.04 149.2700 AC	15C	STATE OF NJ DEP 401 EAST STATE ST TRENTON, NJ STAR LITE HILL RD	08625 FPD / 5	635,100 0 635,100		*Exempt*			1	0.00 0.00 0.00
3	3 44.01 00000762	1.25 1SF 1.2500 AC	2	KNAAP, FRANCIS 5 STARLITE HILL ROAD COLUMBIA, NJ 5 STAR LITE HILL RD	07832 FPD / 5	39,100 122,800 161,900		161,900			1	0.00 6,914.75 3,457.38
4	3 44.02 00000787	1.48 AC 2SF2CG 1.4800 AC	2	PLATEK, DANIEL & KELLY 10 STAR LITE HILL RD COLUMBIA, NJ 10 STAR LITE HILL ROAD	07832 /	38,900 168,000 206,900		206,900			1	0.00 8,836.70 4,418.35
5	3 44.03 00000794	1.38 AC 2SF2CG 1.3800 AC	2	LILLY, TRACEE & PATRICK 12 STARLITE HILL RD COLUMBIA NJ 12 STARLITE HILL RD	07832 /	41,900 181,300 223,200		223,200			1	0.00 9,532.87 4,766.44
6	3 45 00000770	0.63 1SF .6300 AC	2	POSTMA, SINT & CHRISTINA 7 STARLIGHT HILL RD COLUMBIA NJ 7 STAR LITE HILL RD	660 07832 FPD / 5	38,200 61,200 99,400		99,400			1	0.00 4,245.37 2,122.69
7	3 46 00000787	0.20 1SF .2000 AC	2	DONOVAN, KELLY A 7 STARLITE HILL ROAD COLUMBIA, NJ 9 STAR LITE HILL RD	07832 FPD / 5	36,000 81,000 117,000		117,000			1	0.00 4,997.07 2,498.54
8	3 47 00000794	0.32 1SF .3200 AC	2	ASHE, JAMES & LILIAN 11 STAR LITE HILL RD COLUMBIA NJ 11 STAR LITE HILL RD	07832 FPD / 5	36,600 92,100 128,700		128,700			1	0.00 5,496.78 2,748.39
9	3 48 00000804	0.47 1SF1CG .4700 AC	2	LENOX, JOANNA A 13 STARLITE HILL ROAD COLUMBIA, NJ 13 STAR LITE HILL RD	07832 FPD / 5	37,400 128,200 165,600		165,600			1	0.00 7,072.78 3,536.39
10	3 51 00000811	0.96 1SF .9600 AC	2	ASTUNI, ROBERT & KATHERINE 17 STAR LITE HILL RD COLUMBIA, NJ 17 STAR LITE HILL RD	07832 FPD / 5	37,400 145,200 182,600		182,600			1	0.00 7,798.85 3,899.43
11	3 52 00000829	0.33 1SF .3300 AC	2	READ, ROBERT L & HELENA 19 STAR LITE HILL RD COLUMBIA NJ 19 STAR LITE HILL RD	1175 07832 FPD / 5	36,700 61,700 98,400		98,400			1	0.00 4,202.66 2,101.33
12	3 53 00000836	0.25 1SF .2500 AC	2	MORTILLARO, JOSEPH/DAY, AMANDA 21 STAR LITE HILL RD COLUMBIA, NJ 21 STAR LITE HILL RD	07832 FPD / 5	36,300 84,100 120,400		120,400			1	0.00 5,142.28 2,571.14
13	3 54 00000843	0.25 AC 1SF2G .2500 AC	2	HERNANDEZ, RODOLFO & JAIMES, CARMEN 23 STAR LITE HILL RD COLUMBIA NJ 23 STAR LITE HILL RD	07832 FPD / 5	36,300 97,700 134,000		134,000			1	0.00 5,723.14 2,861.57
14	3 55 00000850	0.35 1SF .3500 AC	2	17 COLLINS AVE LLC 15 SKYLINE DR MORRISTOWN NJ 25 STAR LITE HILL RD	1175 07960 FPD / 5	36,800 69,000 105,800		105,800			1	0.00 4,518.72 2,259.36
Page Totals						490,000 1,352,100	0	1,842,100				Block: 3 Lot: 55

1	2	3	4	5	6	7	8	9	10	11		
Line	Block No Lot No. Qualification Account #	Land Dimensions Building Description Additional Lots Acreage	Prop Class	Owner's Name Address City State Property Location	Billing Code Zip Code Zoning/Tax Map Pg	Value	Exemptions Code Amount	Net Taxable Value	Deductions Code No Owners	Special Tax Codes	Num Units	Deduction Amt 2025 Tax 2026 1st
						Land Improvemnt Total						
1	3 56 00000868	0.74 1SF .7400 AC	2	PLATE, PEGGY-JO 27 STAR LITE HILL RD COLUMBIA NJ 27 STAR LITE HILL RD	07832 FPD / 5	38,700 151,300 190,000		190,000			1	0.00 8,114.90 4,057.45
2	3 56.01 00000875	1.55 1.5500 AC	1	HARPER, JESSE & JAMIE 14 STARLITE HILL RD COLUMBIA, NJ 14 STAR LITE HILL RD	07832 FPD / 5	42,800 0 42,800		42,800			1	0.00 1,827.99 914.00
3	3 56.02 00000882	0.98 1SF .9800 AC	2	VININSKI, NICHOLAS 18 STAR LITE HILL ROAD COLUMBIA, NJ 18 STAR LITE HILL RD	1175 07832 FPD / 5	39,900 165,200 205,100		205,100			1	0.00 8,759.82 4,379.91
4	3 56.03 00000890	0.52 1SM .5200 AC	2	COWAN, JENNIFER A & RONALD J 20 STARLITE HILL RD COLUMBIA, NJ 20 STAR LITE HILL RD	1175 07832 FPD / 5	37,600 79,900 117,500		117,500			1	0.00 5,018.43 2,509.22
5	3 56.04 00000900	0.55 2SF2G .5500 AC	2	CLIFFORD, JOHN P 22 STAR LITE HILL ROAD COLUMBIA NJ 22 STAR LITE HILL RD	07832 FPD / 5	37,800 142,200 180,000		180,000			1	0.00 7,687.80 3,843.90
6	3 57 00000924	0.37 1SF1CG .3700 AC	2	SUDARIKOV, SERGEY & LEVIN, LILIANA 29 STARLITE HILL RD COLUMBIA, NJ 29 STAR LITE HILL RD	07832 FPD / 5	36,900 108,100 145,000		145,000			1	0.00 6,192.95 3,096.48
7	3 58 00000931	2.00 2.0000 AC	1	HENDRIKS, VIRGINIA ANN 1031 NEWARK AVE N APT1002 FORKED RIVER NJ 26 STAR LITE HILL RD	08731 FPD / 1	10,000 0 10,000		10,000			1	0.00 427.10 213.55
8	3 59 00000949	1 AC 1.0000 AC	3A	MISASI, JOEL & GEORGINA 31 STAR LITE HILL RD COLUMBIA, NJ 31 STAR LITE HILL RD	07832 FPD / 1	40,000 213,200 253,200		253,200				0.00 10,814.17 5,407.09
9	3 59 QFARM 00000949	7.70 AC 7.7000 AC	3B	MISASI, JOEL & GEORGINA 31 STAR LITE HILL RD COLUMBIA, NJ 31 STAR LITE HILL RD	07832 FPD / 1	900 0 900		900			1	0.00 38.44 19.22
10	3 60 00000956	4.93 ACRES .49300 AC	15C	TOWNSHIP OF KNOWLTON 628 ROUTE 94 COLUMBIA NJ TOWNSHIP DUMP	07832 /	57,700 0 57,700		*Exempt*			1	0.00 0.00 0.00
11	3 62 00000970	1.0 AC 1SF L 56.05 & 61 1.0000 AC	3A	SOLAS, ROBERT & STEVEN 7 ELLSWORTH ST #1 CLIFTON NJ 28 STAR LITE HILL RD	07012 FPD / 1	40,000 118,500 158,500		158,500			1	0.00 6,769.54 3,384.77
12	3 62 QFARM	50.04 AC 50.0400 AC	3B	SOLAS, ROBERT & STEVEN 415 W INMAN AVE RAHWAY, NJ 28 STARLITE HILL RD	07065 /	6,600 0 6,600		6,600			1	0.00 281.89 140.95
13	3 63 00000988	1.00 2SS 1.0000 AC	3A	MARTYNIUK, ROMAN M & EUFEMIA 112 STONYBROOK ROAD COLUMBIA NJ 112 STONY BROOK RD	07832 FPD / 5	51,000 334,700 385,700		385,700			1	0.00 16,473.25 8,236.63
14	3 63 Q0070 00000995	6.00 AC 6.0000 AC	3B	MARTYNIUK, ROMAN M & EUFEMIA 112 STONYBROOK ROAD COLUMBIA NJ 112 STONY BROOK RD	07832 FPD / 5	4,600 0 4,600		4,600			1	0.00 196.47 98.24
Page Totals						386,800 1,313,100	0	1,699,900				Block: 3 Lot: 63

1	2	3	4	5	6	7	8	9	10	11		
Line	Block No Lot No. Qualification Account #	Land Dimensions Building Description Additional Lots Acreage	Prop Class	Owner's Name Address City State Property Location	Billing Code Zip Code Zoning/Tax Map Pg	Value Land Improvemnt Total	Exemptions Code Amount	Net Taxable Value	Deductions Code No Owners	Special Tax Codes	Num Units	Deduction Amt 2025 Tax 2026 1st
1	3 63.01	87.75 AC	15C	STATE OF NJ 401 E STATE ST TRENTON, NJ STONY BROOK RD	08625 /	486,800 0 486,800		*Exempt*			1	0.00 0.00 0.00
2	3 63.02	9.83 AC 1.5SF2CG	2	CARMEN ZULLO AND ANNMARIE ZULLO TRS 14438 101ST PLACE NE KIRKLAND, WA 116 STONYBROOK RD	98034 /	112,200 206,300 318,500		318,500			1	0.00 13,603.14 6,801.57
3	3 63.03	1.0 AC 1SF2CG	2	MARTYNIUK, ROMAN M, IDA & PETER J 112 STONY BROOK RD COLUMBIA, NJ 114 STONY BROOK RD	07832 /	51,000 162,900 213,900		213,900	S1 3		1	250.00 8,885.67 4,442.84
4	3 63.03 Q0070	8.15 AC	3B	MARTYNIUK, ROMAN M, IDA & PETER J 112 STONYBROOK RD COLUMBIA, NJ 114 STONYBROOK RD	07832 /	6,000 0 6,000		6,000			1	0.00 256.26 128.13
5	3 63.04	129.57 AC	15C	STATE OF NJ DEP 401 E STATE ST TRENTON, NJ SUMMER LA	08625 /	202,300 0 202,300		*Exempt*			1	0.00 0.00 0.00
6	3 64 00001004	7.36 7.3600 AC	15C	STATE OF NJ DEP 401 E STATE ST TRENTON, NJ 134 STONY BROOK RD	08625 FPD / 1	39,800 0 39,800		*Exempt*			1	0.00 0.00 0.00
7	3 64.01 00001011	12.62 12.6200 AC	15C	THE STATE OF NJ, DEP 401 EAST STATE ST TRENTON, NJ 130 STONY BROOK RD	08625 FPD / 1	33,100 0 33,100		*Exempt*			1	0.00 0.00 0.00
8	3 65 00001029	922 ACRES 922.0000 AC	15C	UNITED STATES OF AMERICA PENNSYLVANIA AVE WASHINGTON DC DELAWARE WATER GAP	20240 FPD / 1	4,673,000 78,800 4,751,800		*Exempt*			2	0.00 0.00 0.00
9	3 65.01 00001036	20.00 20.0000 AC	15C	UNITED STATES OF AMERICA PENNSYLVANIA AVE WASHINGTON DC DELAWARE WATER GAP	20240 FPD / 1	148,000 0 148,000		*Exempt*			1	0.00 0.00 0.00
10	3 66 00001082	79.45 79.4500 AC	15C	THE STATE OF NJ, DEP 401 EAST STATE ST TRENTON, NJ 57 MOUNTAIN RD	08625 FPD / 1	445,300 0 445,300		*Exempt*			1	0.00 0.00 0.00
11	3 67 00001090	22.28 22.2800 AC	15F	STATE OF NJ NATURAL LAND TRUST CN 229 TRENTON NJ 33 MOUNTAIN RD	08625 FPD / 1	57,200 0 57,200		*Exempt*			1	0.00 0.00 0.00
12	3 67.01 00001100	3.3 AC 3.3000 AC	15C	STATE OF NJ DEP PO BOX 412 TERNTON, NJ 43 MOUNTAIN RD	08625 FPD / 1	32,400 0 32,400		*Exempt*			1	0.00 0.00 0.00
13	3 67.02 00001117	43.70 AC 43.7000 AC	15C	ST OF NJ DEPT OF ENVIRON PROTECTION PO BOX 412 TRENTON NJ 47 MOUNTAIN RD	08625 FPD / 1	235,000 0 235,000		*Exempt*			1	0.00 0.00 0.00
14	3 67.03 00001124	45.51 AC 45.5100 AC	15C	ST OF NJ DEPT OF ENVIRON PROTECTION PO BOX 412 TRENTON NJ 45 MOUNTAIN RD	08625 FPD / 1	259,100 0 259,100		*Exempt*			1	0.00 0.00 0.00
Page Totals				S1 250		169,200 369,200	0	538,400				Block: 3 Lot: 67.03

1	2	3	4	5	6	7	8	9	10	11		
Line	Block No Lot No. Qualification Account #	Land Dimensions Building Description Additional Lots Acreage	Prop Class	Owner's Name Address City State Property Location	Billing Code Zip Code Zoning/Tax Map Pg	Value	Exemptions Code Amount	Net Taxable Value	Deductions Code No Owners	Special Tax Codes	Num Units	Deduction Amt 2025 Tax 2026 1st
						Land Improvemnt Total						
1	3 67.04 Q0021	2.98 AC	3B	TAYLOR, CLAYTON 81 MOUNT PLEASANT RD COLUMBIA, NJ MOUNTAIN RD	07832 /	300 0 300		300			1	0.00 12.81 6.41
2	3 68 Q0021 00001131	20.4 AC 20.4000 AC	3B	TAYLOR, CLAYTON 81 MOUNT PLEASANT ROAD COLUMBIA NJ 48 MOUNTAIN RD	07832 FPD / 2	2,100 0 2,100		2,100			1	0.00 89.69 44.85
3	3 69 Q0020 00001149	66.25 66.2500 AC	3B	TAYLOR FAMILY LTD PARTNERSHIP #1 87 MT PLEASANT RD COLUMBIA NJ 50 MOUNTAIN RD	07832 FPD / 2	6,100 0 6,100		6,100			1	0.00 260.53 130.27
4	3 70 Q0020 00001156	45.00 45.0000 AC	3B	TAYLOR FAMILY LTD PARTNERSHIP #1 87 MT PLEASANT RD COLUMBIA NJ 52 MOUNTAIN RD	07832 FPD / 2	4,200 0 4,200		4,200			1	0.00 179.38 89.69
5	4 1 00001163	1.00 AC 1.5SF2CG 1.0000 AC	2	SNYDER, JOHN E III & CHRISTINE 132 MT PLEASANT RD COLUMBIA, NJ 132 MT PLEASANT RD	07832 FPD / 2	51,000 303,000 354,000		354,000			1	0.00 15,119.34 7,559.67
6	4 1 Q0422	6.51 AC 6.5100 AC	3B	SNYDER, JOHN E III & CHRISTINE 132 MT PLEASANT RD COLUMBIA, NJ 132 MT PLEASANT RD	07832 FPZ / 2	700 0 700		700			1	0.00 29.90 14.95
7	4 1.01 00001170	5.18 15F 5.1800 AC	2	STEIN, JAMES B 120 MT PLEASANT ROAD COLOMBIA NJ 120 MT PLEASANT RD	07832 FPD / 2	73,900 111,500 185,400		185,400			1	0.00 7,918.43 3,959.22
8	4 1.02 00001188	5.00 2SF2CG 5.0000 AC	2	JANISHESKI, DIANE 122 MT PLEASANT RD COLUMBIA, NJ 122 MT PLEASANT RD	07832 FPD / 2	73,000 293,600 366,600		366,600			1	0.00 15,657.49 7,828.75
9	4 1.03 00001195	2.19 2.1900 AC	2	BOSTROM, MARK 126 MT PLEASANT RD COLUMBIA, NJ 126 MT PLEASANT RD	07832 FPD / 2	58,100 122,400 180,500		180,500			1	0.00 7,209.16 3,604.58
10	4 2 Q0422 00001205	12.12 12.1200 AC	3B	SNYDER JOHN E III & CHRISTINE 132 MT PLEASANT RD COLUMBIA NJ 138 MT PLEASANT RD	07832 FPD / 2	13,100 0 13,100		13,100			1	0.00 559.50 279.75
11	4 3 Q0422 00001212	10.13 10.1300 AC	3B	SNYDER, JR, JOHN E & CHRISTINE 132 MT PLEASANT RD COLUMBIA, NJ 154 MT PLEASANT RD	07832 FPD / 2	1,000 0 1,000		1,000			1	0.00 42.71 21.36
12	4 3.01	0.01 AC .0100 AC	1	BRUGLER OLIVER STANLEY & MAYME JEAN 4235 DEL WEBB AVE CARY NC MT PLEASANT RD	27519 FPZ1 / 2	0 0 0		0			1	0.00 0.00 0.00
13	4 4 QFARM 00001220	2.10 2.1000 AC	3B	BAIER, SR, JEFFREY S & CRAIG H 1 ANGUS LANE BLAIRSTOWN, NJ 162 MT PLEASANT RD	07825 FPD / 2	300 0 300		300			1	0.00 12.81 6.41
14	4 6 QFARM 00001237	6.93 AC 5 6.9300 AC	3B	SMITH GUN CLUB C/O MARK ODENHEIMER 42 WARREN WAT BURLINGTON NJ 52 WISHING WELL RD	08016 FPD / 2	900 0 900		900			1	0.00 38.44 19.22
Page Totals						284,700 830,500	0	1,115,200				Block: 4 Lot: 6

1	2	3	4	5	6	7	8	9	10	11		
Line	Block No Lot No. Qualification Account #	Land Dimensions Building Description Additional Lots Acreage	Prop Class	Owner's Name Address City State Property Location	Billing Code Zip Code Zoning/Tax Map Pg	Value	Exemptions Code Amount	Net Taxable Value	Deductions Code No Owners	Special Tax Codes	Num Units	Deduction Amt 2025 Tax 2026 1st
						Land Improvemnt Total						
1	4 7 00001244	1.50 2SF 1.5000 AC	2	KUDLACIK, JOHN E & NANCY S 60 WISHING WELL ROAD COLUMBIA NJ 60 WISHING WELL RD	 07832 FPD / 2	 54,000 166,500 220,500		220,500			1	0.00 9,417.56 4,708.78
2	4 8 Q0005 00001251	0.10 .1000 AC	3B	OUR WISHING WELL LLC 62 MT PLEASANT RD COLUMBIA, NJ 62 WISHING WELL RD	 07832 FPD / 2	 100 0 100		100			1	0.00 4.27 2.14
3	4 9	1.0 AC 2SF3CG 1.0000 AC	3A	MITCHELL, ROBERT E & SANDRA 64 WISHING WELL RD COLUMBIA, NJ 64 WISHING WELL RD	 07832 /	 51,000 436,700 487,700		487,700			1	0.00 20,829.67 10,414.84
4	4 9 QFARM 00001269	43.02 AC 43.0200 AC	3B	MITCHELL ROBERT E & SANDRA 64 WISHINGWELL RD COLUMBIA, NJ 64 WISHING WELL RD	 07832 FPD / 2	 4,300 0 4,300		4,300			1	0.00 183.65 91.83
5	4 9.01	1.0 AC 2SF3CG 1.0000 AC	2	SICILIANO, ALBERT & LINDA 68 WISHING WELL RD COLUMBIA, NJ 68 WISHING WELL RD	 07832 /	 51,000 410,500 461,500		461,500			1	0.00 19,710.67 9,855.34
6	4 9.01 QFARM	5.0 AC 5.0000 AC	3B	SICILIANO, ALBERT & LINDA 68 WISHING WELL RD COLUMBIA, NJ 68 WISHING WELL RD	 07832 /	 600 0 600		600			1	0.00 25.63 12.82
7	5 1 00001276	2.60 AC 1SF 2.6000 AC	2	WENNER, RICHARD & JUDITH 72 MT PLEASANT ROAD COLUMBIA, NJ 68 MT PLEASANT RD	 6771 07832 FPD / 3	 58,300 35,400 93,700		93,700			1	0.00 4,001.93 2,000.97
8	5 2 00001283	1.00 2SF 1.0000 AC	2	WENNER, RICHARD D & JUDITH 72 MT PLEASANT RD COLUMBIA NJ 72 MT PLEASANT RD	 07832 FPD / 3	 51,000 280,200 331,200		331,200			1	0.00 14,145.55 7,072.78
9	5 2 Q0030 00015857	5.87 AC 5.8700 AC	3B	WENNER, RICHARD D & JUDITH 72 MT PLEASANT RD COLUMBIA NJ 72 MT PLEASANT RD	 07832 FPD / 3	 600 0 600		600			1	0.00 25.63 12.82
10	5 3 00001290	4.70 2SF2CG 4.7000 AC	2	TAYLOR, PHILLIP W & HEIDE F 76 MT PLEASANT RD COLUMBIA NJ 76 MT PLEASANT RD	 07832 FPD / 3	 71,500 306,800 378,300		378,300			1	0.00 16,157.19 8,078.60
11	5 4 00001300	16.99 MOBILE HOME 16.9900 AC	4A	TAYLOR FAMILY LTD PARTNERSHIP #1 87 MT PLEASANT RD COLUMBIA NJ 78 MT PLEASANT RD	 07832 FPD / 3	 159,500 22,600 182,100		182,100			1	0.00 7,777.49 3,888.75
12	5 5 00001318	0 AC BARN .0000 AC	3A	CHAMBERLAIN, ELINOR 511 GRAND AVE HACKETTSTOWN NJ 94 MT PLEASANT RD	 07840 FPD / 3	 0 5,400 5,400		5,400			1	0.00 230.63 115.32
13	5 5 Q0019	65.65 AC 65.6500 AC	3B	CHAMBERLAIN, ELINOR 511 GRAND AVE HACKETTSTOWN NJ 94 MT PLEASANT RD	 07840 FPD / 3	 9,000 0 9,000		9,000			1	0.00 384.39 192.20
14	5 6	1.0 AC. 2SF2CG 1.0000 AC	15F	MONDRINOS, VERONICA 67 WISHING WELL ROAD COLUMBIA, NJ 67 WISHING WELL RD	 07832 /	 51,000 302,700 353,700		*Exempt*			1	0.00 0.00 0.00
Page Totals						510,900 1,664,100	0	2,175,000				Block: 5 Lot: 6

1	2	3	4	5	6	7	8	9	10	11		
Line	Block No Lot No. Qualification Account #	Land Dimensions Building Description Additional Lots Acreage	Prop Class	Owner's Name Address City State Property Location	Billing Code Zip Code Zoning/Tax Map Pg	Value	Exemptions Code Amount	Net Taxable Value	Deductions Code No Owners	Special Tax Codes	Num Units	Deduction Amt 2025 Tax 2026 1st
						Land Improvemnt Total						
1	5 6 Q0198 00001325	14.15 AC 14.1500 AC	3B	MONDRINOS, VERONICA 67 WISHING WELL ROAD COLUMBIA, NJ 67 WISHING WELL RD	07832 FPD / 3	1,500 0 1,500		1,500			1	0.00 64.07 32.04
2	5 6.01 Q0198	4.25 AC 4.2500 AC	3B	MONDRINOS, VERONICA 67 WISHING WELL ROAD COLUMBIA, NJ WISHING WELL RD	07832 /	500 0 500		500			1	0.00 21.36 10.68
3	5 7 Q0005 00001332	11.02 11.0200 AC	3B	OUR WISHING WELL LLC 62 MT PLEASANT RD COLUMBIA, NJ 65 WISHING WELL RD	07832 FPD / 3	1,100 0 1,100		1,100			1	0.00 46.98 23.49
4	5 8 00001340	12.85 AC 2SF3CG 12.8500 AC	2	63 WISHING WELL, LLC 63 WISHING WELL RD COLUMBIA NJ 63 WISHING WELL RD	07832 FPD / 3	112,300 442,500 554,800		554,800			1	0.00 23,695.51 11,847.76
5	5 9 00001357	0.91 .9100 AC	1	WESTOVER, DARL E JR & BARBARA A 37 JACKSONBURG ROAD BLAIRSTOWN NJ 51 WISHING WELL RD	07825 FPD / 3	5,500 0 5,500		5,500			1	0.00 234.91 117.46
6	5 10 00001364	1.00 1SF 1.0000 AC	3A	BROOK HOLLOW FARM MARKET, LLC 8 ELM ROAD, PO BOX 43 COLUMBIA, NJ 52 FROG POND RD	07832 FPD1 / 3	51,000 121,800 172,800		172,800			1	0.00 7,380.29 3,690.15
7	5 10 QFARM 00001371	163.51 AC 163.5100 AC	3B	BROOK HOLLOW FARM MARKET, LLC 8 ELM ROAD, PO BOX 43 COLUMBIA, NJ 52 FROG POND RD	07832 FPD1 / 3	70,500 0 70,500		70,500			1	0.00 3,011.06 1,505.53
8	5 11 QFARM	3.0 AC 3.0000 AC	3B	MANGINE, CHERYL A 42 FROG POND RD COLUMBIA, NJ 42 FROG POND ROAD	07832 /	1,300 0 1,300		1,300			1	0.00 55.52 27.76
9	5 12 00001396	0.80 1SS .8000 AC	2	BIESIADA, ROBERT J 422 RTE 94 COLUMBIA, NJ 422 RTE 94	07832 AR1 / 3	49,800 120,100 169,900		169,900			1	0.00 7,256.43 3,628.22
10	5 12.01 00001406	0.98 1SS .9800 AC	2	REIGER HOLDINGS LLC 16A POLKVILLE ROAD COLUMBIA, NJ 416 RTE 94	07832 AR1 / 3	50,900 65,500 116,400		116,400			1	0.00 4,971.44 2,485.72
11	5 12.02 00001413	0.59 1SF .5900 AC	2	MCLAUGHLIN, SEAN P & COOK, MEGHAN E 418 ROUTE 94 COLUMBIA NJ 418 RTE 94	07832 AR1 / 3	48,500 106,900 155,400		155,400			1	0.00 6,637.13 3,318.57
12	5 12.03 00001420	0.41 1SF .4100 AC	2	MARTINELLI, SUSAN A/METZGAR, ALAN J 420 RTE 94 COLUMBIA NJ 420 RTE 94	07832 AR1 / 3	47,500 104,100 151,600		151,600			1	0.00 6,474.84 3,237.42
13	5 13 00001438	3.13 1SF 3.1300 AC	2	HLADIK, ROBERT & SHARON 424 ROUTE 94 COLUMBIA NJ 424 RTE 94	07832 AR1 / 3	57,300 239,200 296,500		296,500			1	0.00 12,663.52 6,331.76
14	5 14 00001445	3.10 1.5SF 3.1000 AC	2	WHITESSELL, RICHARD & HERNANDEZ, MAR 428 ROUTE 94 COLUMBIA, NJ 428 RTE 94	07832 AR1 / 3	63,500 130,900 194,400		194,400			1	0.00 8,302.82 4,151.41
Page Totals						561,200 1,331,000	0	1,892,200				Block: 5 Lot: 14

1	2	3	4	5	6	7	8	9	10	11		
Line	Block No Lot No. Qualification Account #	Land Dimensions Building Description Additional Lots Acreage	Prop Class	Owner's Name Address City State Property Location	Billing Code Zip Code Zoning/Tax Map Pg	Value	Exemptions Code Amount	Net Taxable Value	Deductions Code No Owners	Special Tax Codes	Num Units	Deduction Amt 2025 Tax 2026 1st
						Land Improvemnt Total						
1	5 15 00001452	4.84 .48400 AC	15E	HAINESBURG CEMETERY ASSOC 572 RTE 94 COLUMBIA NJ 453 RTE 94	07832 AR1 / 3	13,600 0 13,600		*Exempt*			1	0.00 0.00 0.00
2	5 15.01 00001460	0.25 2SF .2500 AC	2	FERRARI, JERRY & DOLLY JEAN 442 RTE 94 COLUMBIA N J 442 RTE 94	07832 AR1 / 3	24,000 77,400 101,400		101,400			1	0.00 4,330.79 2,165.40
3	5 16 00001484	180.92 AC 180.9200 AC	15F	WC BOARD OF COUNTY COMMISSIONERS 165 ROUTE 519 SOUTH BELVIDERE, NJ 444 RTE 94	07823 FPD / 3	68,000 0 68,000		*Exempt*			1	0.00 2,904.28 1,452.14
4	5 17 00001491	0.50 2SF .5000 AC	2	450ROUTE94 LLC 450 ROUTE 94 COLUMBIA, NJ 450 RTE 94	07832 AR1 / 3	25,500 90,400 115,900		115,900			1	0.00 4,950.09 2,475.05
5	5 18 00001501	7.3 1SF 7.3000 AC	2	DIGUISEPPI, JAMES & APRIL 454 ROUTE 94 COLUMBIA NJ 454 RTE 94	07832 AR1 / 3	84,500 81,500 166,000		166,000			1	0.00 7,089.86 3,544.93
6	5 19 00001519	0.70 2SF .7000 AC	2	SINGH, JASVINDER 458 ROUTE 94 COLUMBIA, NJ 458 RTE 94	1175 07832 AR1 / 4	49,200 147,900 197,100		197,100			1	0.00 8,418.14 4,209.07
7	5 20 00001526	0.92 2SF .9200 AC	2	460 ROUTE 94, LLC 66 VANARD DRIVE BRICK, NJ 460 RTE 94	08723 AR1 / 4	50,500 71,000 121,500		121,500			1	0.00 5,189.27 2,594.64
8	5 21 00001533	2.076 AC CHURCH 22 2.0760 AC	15D	CHRIST BAPTIST CHURCH 464 RTE 94 COLUMBIA NJ 462 RTE 94	07832 AR1 / 4	107,200 520,800 628,000		*Exempt*			1	0.00 0.00 0.00
9	5 23 00001558	8.3 AC 2SF 25 8.3000 AC	2	DULAFF, PAUL G / EDEN, PAMELA J 466 ROUTE 94 COLUMBIA NJ 466 RTE 94	07832 AR1 / 4	89,000 116,600 205,600		205,600			1	0.00 8,781.18 4,390.59
10	5 24 00001565	0.80 2SF 1SF 4G .8000 AC	2	OCHOA, MILTON RENE 470 ROUTE 94 COLUMBIA, NJ 470 RTE 94	07832 C / 4	5,000 155,700 160,700		160,700			2	0.00 6,863.51 3,431.76
11	5 25.01 00001580	0.35 2SF .3500 AC	4A	SMITH, GREGORY C 10 SMITH ROAD COLUMBIA, NJ 468 RTE 94	07832 C / 4	47,100 40,000 87,100		87,100			1	0.00 3,720.04 1,860.02
12	5 26 00001597	1 AC 1.0000 AC	3A	31 STARLITE LLC 11 MT VERNON ROAD COLUMBIA NJ 12 MT PLEASANT RD	07832 FPZ / 3	51,000 250,000 301,000		301,000				0.00 12,855.71 6,427.86
13	5 26 QFARM 00001597	15.80 AC 15.8000 AC	3B	31 STARLITE LLC 11 MT VERNON ROAD COLUMBIA NJ 12 MT PLEASANT RD	07832 FPZ / 3	1,700 0 1,700		1,700			1	0.00 72.61 36.31
14	5 27 00001607	1.08 1SBV 1.0800 AC	2	WINKLER, HERBERT 20 MOUNT PLEASANT ROAD COLUMBIA NJ 20 MT PLEASANT RD	07832 FPD / 3	51,500 128,900 180,400		180,400			1	0.00 7,704.88 3,852.44
Page Totals						479,000 1,159,400	0	1,638,400				Block: 5 Lot: 27

1	2	3	4	5	6	7	8	9	10	11		
Line	Block No Lot No. Qualification Account #	Land Dimensions Building Description Additional Lots Acreage	Prop Class	Owner's Name Address City State Property Location	Billing Code Zip Code Zoning/Tax Map Pg	Value	Exemptions Code Amount	Net Taxable Value	Deductions Code No Owners	Special Tax Codes	Num Units	Deduction Amt 2025 Tax 2026 1st
						Land Improvemnt Total						
1	5 28	1.0 AC 2SF2CG 1.0000 AC	3A	KALMBACH, KURT 32 MT PLEASANT ROAD COLUMBIA, NJ 32 MT PLEASANT RD	07832 / /	51,000 356,800 407,800		407,800			1	0.00 17,417.14 8,708.57
2	5 28 QFARM 00001614	15.13 AC 15.1300 AC	3B	KALMBACH, KURT 32 MT PLEASANT ROAD COLUMBIA, NJ 32 MT PLEASANT RD	07832 / FPD / 3	600 0 600		600			1	0.00 25.63 12.82
3	5 28.01 00001621	2.61 2SF2CG 2.6100 AC	2	CZUBKOWSKI, STANLEY H & IZABELLA M 22 MT PLEASANT RD COLUMBIA NJ 22 MT PLEASANT RD	07832 / FPD / 3	60,700 244,900 305,600		305,600			1	0.00 13,052.18 6,526.09
4	5 28.02 00001639	2.16 2SF2CG 2.1600 AC	2	YURCHAK, JR, JOSEPH & CHRISTINE 24 MT PLEASANT ROAD COLUMBIA, NJ 24 MT PLEASANT RD	1175 07832 FPD / 3	58,000 196,700 254,700		254,700			1	0.00 10,878.24 5,439.12
5	5 28.03 00001646	2.14 2.1400 AC	1	IVINS, TRACY LEE ROUTE 94 PO BOX 57 COLUMBIA NJ 26 MT PLEASANT RD	07832 / FPD / 3	51,400 0 51,400		51,400			1	0.00 2,195.29 1,097.65
6	5 28.04	5.0 AC 1.5SF3CG 5.0000 AC	2	GESSLER, GREGORY J & VIRGINIA 36 MT PLEASANT ROAD COLUMBIA, NJ 36 MT PLEASANT RD	07832 / /	75,000 354,400 429,400		429,400			1	0.00 18,339.67 9,169.84
7	5 28.05	5.0 AC 2SF2CG 5.0000 AC	2	ROSAMILIA ERIKA / BROWN BRIAN 38 MT PLEASANT RD COLUMBIA NJ 38 MT PLEASANT RD	07832 / /	75,000 230,300 305,300		305,300			1	0.00 13,039.36 6,519.68
8	5 28.06	7.14 AC 7.1400 AC	1	SPINELLA, JAMES 488 WOOD-RIDGE AVENUE WOODRIDGE NJ 28 MT PLEASANT RD	07075 / /	67,500 0 67,500		67,500			1	0.00 2,882.93 1,441.47
9	5 29 00001653	3.16 2SF 3.1600 AC	2	LALLY DANIEL P 46 MT PLEASANT RD COLUMBIA, NJ 46 MT PLEASANT RD	1175 07832 FPD / 3	63,800 83,800 147,600		147,600			1	0.00 6,304.00 3,152.00
10	5 29.01 00001660	1.0 AC 2SF2CG 1.0000 AC	3A	RONG, HAN/WU, JIPING 44 MT PLEASANT RD COLUMBIA, NJ 44 MT PLEASANT RD	07832 / FPD / 3	51,000 295,400 346,400		346,400			1	0.00 14,794.74 7,397.37
11	5 29.01 QFARM 00001660	9.01 AC 9.0100 AC	3B	RONG, HAN/WU, JIPING 44 MT PLEASANT RD COLUMBIA, NJ 44 MT PLEASANT RD	07832 / FPD / 3	1,000 0 1,000		1,000				0.00 42.71 21.36
12	5 29.02 Q0050 00001660	57.89 AC 57.8900 AC	3B	GERARDI, ENZO & FRANCESCA 130 LONDON COURT TOMS RIVER, NJ 44 MT PLEASANT RD	08753 / FPD / 3	15,100 0 15,100		15,100			1	0.00 644.92 322.46
13	5 30 00001678	2.02 BI-LEVEL1CG 2.0200 AC	2	MASKER, BARRY 42 MT PLEASANT RD COLUMBIA NJ 42 MT PLEASANT RD	07832 / FPD / 3	57,100 129,200 186,300		186,300			1	0.00 7,956.87 3,978.44
14	5 31 00001685	0 AC BARNS .0000 AC	3A	GERARDI, ENZO & FRANCESCAS 130 LONDON CT TOMS RIVER NJ 52 MT PLEASANT RD	08753 / FPD / 3	0 8,600 8,600		8,600			1	0.00 367.31 183.66
Page Totals						627,200 1,900,100	0	2,527,300				Block: 5 Lot: 31

1	2	3	4	5	6	7	8	9	10	11		
Line	Block No Lot No. Qualification Account #	Land Dimensions Building Description Additional Lots Acreage	Prop Class	Owner's Name Address City State Property Location	Billing Code Zip Code Zoning/Tax Map Pg	Value	Exemptions Code Amount	Net Taxable Value	Deductions Code No Owners	Special Tax Codes	Num Units	Deduction Amt 2025 Tax 2026 1st
						Land Improvemnt Total						
1	5 31 Q0050 00001685	18.11 AC 18.1100 AC	3A	GERARDI, ENZO & FRANCESCAS 130 LONDON CT TOMS RIVER NJ 52 MT PLEASANT RD	 08753 FPD / 3	 5,300 0 5,300		5,300				0.00 226.36 113.18
2	5 32 00001692	2.35 1SF1CG 2.3500 AC	2	MARTIN WILLIAM / PATRICIA BRINCK 40 MT PLEASANT RD COLUMBIA NJ 40 MT PLEASANT RD	 07832 FPD / 3	 59,100 134,300 193,400		193,400			1	0.00 8,260.11 4,130.06
3	5 33 00001702	7.4 AC 2SF 7.4000 AC	3A	OUR WISHING WELL LLC 62 MT PLEASANT RD COLUMBIA, NJ 62 MT PLEASANT RD	 07832 FPD / 3	 85,000 339,200 424,200		424,200			2	0.00 18,117.58 9,058.79
4	5 33 Q0005 00001710	185.84 AC 185.8400 AC	3B	OUR WISHING WELL LLC 62 MT PLEASANT RD COLUMBIA, NJ 62 MT PLEASANT RD	 07832 FPD / 3	 23,700 0 23,700		23,700			1	0.00 1,012.23 506.12
5	6 1 00001727	7.19 2SF 7.1900 AC	2	DESPRADEL, NEL ROQUE 402 ROUTE 94 COLUMBIA, NJ 402 RTE 94	 07832 AR1 / 3	 49,000 221,100 270,100		270,100			1	0.00 11,535.97 5,767.99
6	6 1.01 00001741	4.07 4.0700 AC	4A	RTO OF AMERICA, LLC 410 ROUTE 94 COLUMBIA, NJ 410 RTE 94	 07832 C / 3	 59,300 233,500 292,800		292,800			1	0.00 12,505.49 6,252.75
7	6 1.02 00001759	1.17 1.1700 AC	2	MAHAFFEY, LAWRENCE & PATRICIA 414 ROUTE 94 COLUMBIA NJ 414 RTE 94	 07832 C / 3	 45,900 174,900 220,800		220,800			1	0.00 9,430.37 4,715.19
8	6 1.03 00001734	1.0 AC 2SF 1.0000 AC	3A	VOKOUN, CRAIG C & NOREEN M 51 FROG POND RD COLUMBIA NJ 51 FROG POND RD	 07832 AR1 / 3	 45,000 223,000 268,000		268,000			1	0.00 11,446.28 5,723.14
9	6 1.03 QFARM 00001734	20.54 AC 20.5400 AC	3B	VOKOUN, CRAIG C & NOREEN M 51 FROG POND RD COLUMBIA NJ 51 FROG POND RD	 07832 AR1 / 3	 12,200 0 12,200		12,200			1	0.00 521.06 260.53
10	6 2 00001766	0.98 AC .9800 AC	1	WALLINGFORD, MAXINE C & RICHARD P 310 ROUTE 94 COLUMBIA NJ 400 RTE 94	 07832 AR1 / 3	 4,900 0 4,900		4,900			1	0.00 209.28 104.64
11	7 1 00001773	1.00 AC 1.0000 AC	1	NATIVE AMERICAN RECOVERY ASSET TRST PO BOX 844 CAPE CANAVERAL FL 38 HEMLOCK RD	 32920 FPD / 4	 51,000 0 51,000		51,000			1	0.00 2,178.21 1,089.11
12	7 1 Q0008	1.5 AC 1.5000 AC	3B	NATIVE AMERICAN RECOVERY ASSET TRST PO BOX 271 CAPE CANAVERAL FL 38 HEMLOCK RD	 32920 FPZ / 4	 200 0 200		200			1	0.00 8.54 4.27
13	7 2 00001780	20 AC 2SF 20.0000 AC	2	ALLSOP, JAIME 43 MT PLEASANT ROAD COLUMBIA, NJ 43 MT PLEASANT RD	 07832 FPD / 4	 136,500 182,900 319,400		319,400			1	0.00 13,641.57 6,820.79
14	7 2.01 Q0060 00001808	60.45 60.4500 AC	3B	SMITH, JOHN H & JEAN M PO BOX 310 WASHINGTON NJ 44 HEMLOCK RD	 07882 FPD / 4	 5,600 0 5,600		5,600			1	0.00 239.18 119.59
Page Totals						582,700 1,508,900	0	2,091,600				Block: 7 Lot: 2.01

1	2	3	4	5	6	7	8	9	10	11		
Line	Block No Lot No. Qualification Account #	Land Dimensions Building Description Additional Lots Acreage	Prop Class	Owner's Name Address City State Property Location	Billing Code Zip Code Zoning/Tax Map Pg	Value	Exemptions Code Amount	Net Taxable Value	Deductions Code No Owners	Special Tax Codes	Num Units	Deduction Amt 2025 Tax 2026 1st
						Land Improvemnt Total						
1	7 2.02 00001798	6.05 AC 1.5 S LOG 6.0500 AC	2	SMITH, DANIEL 44 HEMLOCK ROAD COLUMBIA, NJ 44 HEMLOCK RD	07832 FPD / 4	75,600 149,000 224,600		224,600			1	0.00 9,592.67 4,796.34
2	7 3 00001815	1.0 AC 2SF 1.0000 AC	3A	VALENTYNE, DENISE RENEE 49 MT PLEASANT RD COLUMBIA, NJ 49 MT PLEASANT RD	07832 FPD / 4	51,000 108,100 159,100		159,100			1	0.00 6,795.16 3,397.58
3	7 3 QFARM 00001815	27.7 AC 27.7000 AC	3B	VALENTYNE, DENISE RENEE 49 MT PLEASANT RD COLUMBIA, NJ 49 MT PLEASANT RD	07832 FPD / 4	4,300 0 4,300		4,300			1	0.00 183.65 91.83
4	7 3.01 Q0050 00001830	22.08 22.0800 AC	3B	GERARDI, ENZO & FRANCESCA 130 LONDON COURT TOMS RIVER, NJ 64 HEMLOCK RD	08753 FPD / 4	4,300 0 4,300		4,300			1	0.00 183.65 91.83
5	7 3.02 00001847	1.00 1S BK/ST 3G 1.0000 AC	3A	GERARDI, ENZO & FRANCESCA 130 LONDON COURT TOMS RIVER, NJ 59 MT PLEASANT RD	08753 FPD / 4	51,000 412,400 463,400		463,400			1	0.00 20,146.31 10,073.16
6	7 3.02 Q0050 00001854	14.28 14.2800 AC	3B	GERARDI, ENZO & FRANCESCA 130 LONDON COURT TOMS RIVER, NJ 59 MT PLEASANT RD	08753 FPD / 4	2,800 0 2,800		2,800			1	0.00 119.59 59.80
7	7 4 00001861	6.05 1SF 6.0500 AC	2	TIRADO, JUAN & MILAGROS 37 MT PLEASANT ROAD COLUMBIA, NJ 37 MT PLEASANT RD	07832 FPD / 4	78,300 90,800 169,100		169,100			1	0.00 7,222.26 3,611.13
8	7 4.01 00001879	6.12 1S LOG 6.1200 AC	2	CUNTALA SALVATORE / DWYER EILEEN 35 MT PLEASANT RD COLUMBIA, NJ 35 MT PLEASANT RD	07832 FPD / 4	78,600 169,900 248,500		248,500			1	0.00 10,613.44 5,306.72
9	7 4.02 00001886	2.34 AC 2SF2CG 2.3400 AC	15F	FLYNN, JUSTIN P 41 MT PLEASANT RD COLUMBIA, NJ 41 MT PLEASANT RD	07832 FPD / 4	47,900 236,500 284,400		*Exempt*			1	0.00 0.00 0.00
10	7 5 00001893	8.17 2SF 8.1700 AC	2	ADAMAITIS, SARA 33 MT PLEASANT ROAD COLUMBIA, NJ 33 MT PLEASANT RD	07832 FPD / 4	73,300 172,500 245,800		245,800			1	0.00 11,164.39 5,582.20
11	7 6 0001910	189.49 AC 189.4900 AC	15C	STATE OF NEW JERSEY D E P 401 EAST STATE ST CN 229 TRENTON NJ 21 MT PLEASANT RD	08625 FPD / 4	950,500 0 950,500		*Exempt*			1	0.00 0.00 0.00
12	7 6.01 00001928	2.24 AC 1.52F2CG 2.2400 AC	2	REMY, JOHN 15 MT PLEASANT RD COLUMBIA, NJ 15 MT PLEASANT RD	07832 /	58,400 296,200 354,600		354,600			1	0.00 15,144.97 7,572.49
13	7 6.02 00001935	2.60 2SF2CG 2.6000 AC	2	CLARK, THOMAS & DAWN 17 MOUNT PLEASANT RD COLUMBIA, N.J. 17 MT PLEASANT RD	07832 FPD / 4	60,600 167,500 228,100		228,100			1	0.00 9,742.15 4,871.08
14	7 6.03 00001942	2.61 2SF2CG 2.6100 AC	2	TROMANS, ROBERT/LEISTER, JAMES 19 MT PLEASANT ROAD COLUMBIA, NJ 19 MT PLEASANT RD	1175 07832 FPD / 4	60,700 199,100 259,800		259,800			1	0.00 11,096.06 5,548.03
Page Totals						598,900 1,765,500	0	2,364,400				Block: 7 Lot: 6.03

1	2	3	4	5	6	7	8	9	10	11		
Line	Block No Lot No. Qualification Account #	Land Dimensions Building Description Additional Lots Acreage	Prop Class	Owner's Name Address City State Property Location	Billing Code Zip Code Zoning/Tax Map Pg	Land Improvemnt Total	Exemptions Code Amount	Net Taxable Value	Deductions Code No Owners	Special Tax Codes	Num Units	Deduction Amt 2025 Tax 2026 1st
1	7 7 00001950	0.49 2SF .4900 AC	2	CONLEY, WILLIAM A 13 MT PLEASANT RD COLUMBIA, NJ 13 MT PLEASANT RD	915 07832 AR1 / 4	47,900 81,700 129,600		129,600	V1		1	250.00 5,285.22 2,642.61
2	7 8 00001967	11.8 2SF 7 9.01 11.8000 AC	2	NAKONECHNY, ERIC/TROTTER, MARY 63 OAKWOOD VILLAGE APT 4 FLANDERS, NJ 9 MT PLEASANT RD	1175 07836 AR1 / 4	107,000 324,100 431,100		431,100			2	0.00 18,412.28 9,206.14
3	7 9	1 AC 2SF3CG 1.0000 AC	3A	CONWAY, WILLIAM & ANN MARIE 4A NORTH TERRACE RD COLUMBIA, NJ 4A NORTH TERRACE RD	07832 / /	51,000 485,200 536,200		536,200			1	0.00 22,901.10 11,450.55
4	7 9 QFARM 00001974	22.369 AC 22.3690 AC	3B	CONWAY, WILLIAM & ANN MARIE 4A NORTH TERRACE RD COLUMBIA NJ 4A NORTH TERRACE RD	07832 AR1 / 4	6,800 0 6,800		6,800			1	0.00 290.43 145.22
5	7 9.02 00001981	0.48 1SF2C .4800 AC	2	HENDERSON, DIANE 1 NORTH TERRACE RD COLUMBIA, NJ 1 NORTH TERRACE RD	07832 AR1 / 4	47,900 137,100 185,000		185,000			1	0.00 7,901.35 3,950.68
6	7 9.03 00001999	0.48 1SF2C .4800 AC	2	LEMBECK, RYAN & KAYLA 3 N TERRACE ROAD COLUMBIA, NJ 3 NORTH TERRACE RD	07832 AR1 / 4	47,900 119,400 167,300		167,300			1	0.00 7,145.38 3,572.69
7	7 9.11 00002079	0.33 14 N TERRACE RD .3300 AC	2	LICATESE, NICK G & SUSAN C 14 N TERRACE RD COLUMBIA NJ 14 NORTH TERRACE RD	07832 AR1 / 4	47,000 129,800 176,800		176,800	V1 2		1	250.00 7,301.13 3,650.57
8	7 9.12 00002086	0.54 1SF .5400 AC	2	ADAMAITIS, AMY 12 NORTH TERRACE ROAD COLUMBIA, NJ 12 NORTH TERRACE RD	07832 AR1 / 4	48,200 88,800 137,000		137,000			1	0.00 5,851.27 2,925.64
9	7 9.13 00002093	0.54 1SF .5400 AC	2	SCHECHTER, SCOTT 10 N TERRACE ROAD COLUMBIA, NJ 10 NORTH TERRACE RD	07832 AR1 / 4	48,200 117,300 165,500		165,500			1	0.00 7,068.51 3,534.26
10	7 9.14 00002103	0.35 1 1/2SF1G .3500 AC	2	LOPEZ, LOUIS MANUEL 8 NORTH TERRACE ROAD COLUMBIA, NJ 8 NORTH TERRACE RD	07832 AR1 / 4	47,100 170,800 217,900		217,900			1	0.00 9,306.51 4,653.26
11	7 9.15 00002110	0.49 15F .4900 AC	15F	LANGO, MITCHELL & ROSETTA 6 N TERRACE RD COLUMBIA NJ 6 NORTH TERRACE RD	378 07832 AR1 / 4	47,900 123,200 171,100		*Exempt*			1	0.00 0.00 0.00
12	7 9.16 00002128	0.44 1SF .4400 AC	2	HAMILTON, ANGELA 4 NORTH TERRACE ROAD COLUMBIA, NJ 4 NORTH TERRACE RD	07832 AR1 / 4	47,600 79,200 126,800		126,800			1	0.00 5,415.63 2,707.82
13	7 9.17 00002135	0.53 1SF .5300 AC	2	BATCHELDER, KOURTNEY L 2 N TERRACE RD COLUMBIA, NJ 2 NORTH TERRACE RD	07832 AR1 / 4	48,200 101,700 149,900		149,900			1	0.00 6,402.23 3,201.12
14	7 9.31 00002150	2.00 1SF2CG 2.0000 AC	2	VASQUEZ, NUMAR D & CONLEY, MELISSA 28 HAINESBURG RIVER ROAD COLUMBIA, NJ 28 HAINESBURG RIVER RD	07832 FPD / 4	57,000 141,400 198,400		198,400			1	0.00 8,473.66 4,236.83
Page Totals				V2 500		651,800 1,976,500	0	2,628,300				Block: 7 Lot: 9.31

1	2	3	4	5	6	7	8	9	10	11		
Line	Block No Lot No. Qualification Account #	Land Dimensions Building Description Additional Lots Acreage	Prop Class	Owner's Name Address City State Property Location	Billing Code Zip Code Zoning/Tax Map Pg	Value	Exemptions Code Amount	Net Taxable Value	Deductions Code No Owners	Special Tax Codes	Num Units	Deduction Amt 2025 Tax 2026 1st
						Land Improvemnt Total						
1	7 9.32 00002167	2.00 2SF 2.0000 AC	2	TOTH, MICHAEL & CAROL 38 HAINESBURG RIVER RD COLUMBIA, NJ 38 HAINESBURG RIVER RD	07832 FPD / 4	57,000 194,800 251,800		251,800			1	0.00 10,754.38 5,377.19
2	7 9.33 00002174	3.37 2SF2CG 3.3700 AC	2	PYNE JAMES J / PEIN JOY M 7 OAK LANE COLUMBIA NJ 7 OAK LANE RD	07832 FPD / 4	64,900 196,100 261,000		261,000			1	0.00 11,147.31 5,573.66
3	7 9.34 00002181	4.23 2SF2CG 4.2300 AC	2	WUERTH, SEBASTIAN 9 OAK LANE RD COLUMBIA, NJ 9 OAK LANE RD	1175 07832 FPD / 4	59,100 192,200 251,300		251,300			1	0.00 10,733.02 5,366.51
4	7 9.35 00002199	4.66 2SF2CG 4.6600 AC	2	ARMSTRONG, JEFFREY & PAULETTE 11 OAK LANE RD COLUMBIA NJ 11 OAK LANE RD	07832 FPD / 4	58,000 302,400 360,400		360,400			1	0.00 15,392.68 7,696.34
5	7 9.36 00002209	2.37 2SF-2CG 2.3700 AC	2	HILL, THOMAS R & HELEN L 13 OAK LANE ROAD COLUMBIA NJ 13 OAK LANE RD	07832 FPD / 4	59,200 185,100 244,300		244,300			1	0.00 10,434.05 5,217.03
6	7 9.37 00002216	2.00 2SF2CG 2.0000 AC	2	KASPRENSKI, TODD W & ROBIN L 15 OAK LANE ROAD COLUMBIA NJ 15 OAK LANE RD	07832 FPD / 4	57,000 175,900 232,900		232,900			1	0.00 9,947.16 4,973.58
7	7 9.38 00002223	2.01 2SF2CG 2.0100 AC	2	PARK, MICHAEL D & JENNIFER L 17 OAK LANE ROAD COLUMBIA, NJ 17 OAK LANE RD	1175 07832 FPD / 4	57,100 248,700 305,800		305,800			1	0.00 13,060.72 6,530.36
8	7 9.39 00002230	1.00 2SF2CG 1.0000 AC	2	IMHOF, DAVID C & JILL A 19 OAK LANE COLUMBIA, NJ 19 OAK LANE RD	07832 AR1 / 4	51,000 189,700 240,700		240,700			1	0.00 10,280.30 5,140.15
9	7 9.40 00002248	1.00 2SF2CG 1.0000 AC	2	VENTURA, MICHAEL D & DONNA G 21 OAK LANE COLUMBIA, NJ 21 OAK LANE RD	1175 07832 AR1 / 4	51,000 184,100 235,100		235,100			1	0.00 10,041.12 5,020.56
10	7 9.41 00002255	1.00 2SF2CG 1.0000 AC	2	MCLAIN, DOUGLAS 23 OAK LANE ROAD COLUMBIA, NJ 23 OAK LANE RD	07825 AR1 / 4	51,000 192,300 243,300		243,300			1	0.00 10,391.34 5,195.67
11	7 9.42 00002255	0.5 AC .5000 AC	3A	FAMA, GREGG W & LINDA M 16 NORTH TERRACE COLUMBIA, NJ 16 NORTH TERRACE RD	07832 /	48,000 193,500 241,500		241,500	D1 2		1	250.00 10,064.47 5,032.24
12	7 9.42 QFARM	10.42 AC 10.4200 AC	3B	FAMA, GREG & LINDA 16 NORTH TERRACE ROAD COLUMBIA, NJ 16 NORTH TERRACE	07832 /	1,400 0 1,400		1,400			1	0.00 59.79 29.90
13	7 10 00002294	1.18 1SCB 1.1800 AC	2	HELLER, JOSHUA F & MASSEY, CAROLINE 474 ROUTE 94 COLUMBIA, NJ 474 RTE 94	07832 AR1 / 4	41,700 63,800 105,500		105,500			1	0.00 4,505.91 2,252.96
14	7 11 00002304	0.16 2SF .1600 AC	2	CAMASTRA, CHRISTOPHER J & TAMMY 472 ROUTE 94 COLUMBIA NJ 472 RTE 94	07832 AR1 / 4	46,000 109,300 155,300		155,300			1	0.00 6,632.86 3,316.43
Page Totals				D1 250		702,400 2,427,900	0	3,130,300				Block: 7 Lot: 11

1	2	3	4	5	6	7	8	9	10	11		
Line	Block No Lot No. Qualification Account #	Land Dimensions Building Description Additional Lots Acreage	Prop Class	Owner's Name Address City State Property Location	Billing Code Zip Code Zoning/Tax Map Pg	Value	Exemptions Code Amount	Net Taxable Value	Deductions Code No Owners	Special Tax Codes	Num Units	Deduction Amt 2025 Tax 2026 1st
						Land Improvemnt Total						
1	7 12 00002311	1.03 1SF 1.0300 AC	2	SIMON, MICHAEL J PO BOX 336 BLAIRSTOWN NJ 476 RTE 94	1175 07825 AR1 / 4	51,200 39,500 90,700		90,700			1	0.00 3,873.80 1,936.90
2	7 13 00002329	0.51 1SF .5100 AC	2	SIMON, MICHAEL P.O. BOX 336 BLAIRSTOWN NJ 478 RTE 94	07825 AR1 / 4	48,100 78,100 126,200		126,200			1	0.00 5,390.00 2,695.00
3	7 14 00002336	0.65 1SF .6500 AC	2	QUADE, TYRUS & BRIDGET D V 480 ROUTE 94 COLUMBIA, NJ 480 RTE 94	07832 AR1 / 4	48,900 112,700 161,600		161,600			1	0.00 6,901.94 3,450.97
4	7 15 00002343	1.45 1.4500 AC	2	MOONEY, JENNIFER J 5 HAINESBURG RIVER ROAD COLUMBIA, NJ 2 AUTUMN RD	07832 AR1 / 4	53,700 176,200 229,900		229,900			1	0.00 9,819.03 4,909.52
5	7 15.01 00002350	1.30 2SF 1.3000 AC	2	FLEISHMAN, DAVID 482 ROUTE 94 COLUMBIA, NJ 482 RTE 94	07832 AR1 / 4	52,800 158,400 211,200		211,200			1	0.00 9,020.35 4,510.18
6	7 15.02 00002368	1.29 2SF3CG 1.2900 AC	2	BLANCHETTE, MARINELLE & BRIAN PO BOX 717 BLAIRSTOWN NJ 4 AUTUMN DRIVE	07825 AR1 / 4	52,700 215,500 268,200		268,200			1	0.00 11,454.82 5,727.41
7	7 15.03 00002375	1.05 AC 2SF3CG 1.0500 AC	2	KOPACIEWICZ, JOHN E & AMBER L 6 AUTUMN ROAD COLUMBIA, NJ 6 AUTUMN DRIVE	07832 AR1 / 4	51,300 227,400 278,700		278,700			1	0.00 11,903.28 5,951.64
8	7 15.04 00002382	1.46 AC 2SF2CG 1.4600 AC	2	MCCORMACK, ROBERT & KATHLEEN 8 AUTUMN DRIVE COLUMBIA, NJ 8 AUTUMN DRIVE	07832 /	53,800 208,000 261,800		261,800			1	0.00 11,181.48 5,590.74
9	7 15.05 00002382	2.02 AC 2SF2CG 2.0200 AC	2	NAJAKA, BARRY & PIERCE, LORI 7 AUTUMN DRIVE COLUMBIA, NJ 7 AUTUMN DRIVE	07832 /	57,100 211,100 268,200		268,200			1	0.00 11,454.82 5,727.41
10	7 15.06 00002382	2.22 AC 2SF2CG 2.2200 AC	2	DELORENZO, JUSTIN J & SHANNON 5 AUTUMN DR COLUMBIA NJ 5 AUTUMN DRIVE	07832 /	58,300 162,300 220,600		220,600			1	0.00 9,421.83 4,710.92
11	7 15.07 00002382	1.46 AC 2SF3CG 1.4600 AC	2	DELORENZO, JUSTIN 5 AUTUMN DR COLUMBIA 3 AUTUMN DRIVE	07832 /	53,800 216,600 270,400		270,400			1	0.00 11,548.78 5,774.39
12	7 15.08 00002382	1.23 AC 2SF2CG 1.2300 AC	2	RIBEIRO, ANDRE 1 AUTUMN RD COLUMBIA, NJ 1 AUTUMN DRIVE	07832 /	52,400 193,300 245,700		245,700			1	0.00 10,493.85 5,246.93
13	7 16 00002382	0.71 1.5S CB .7100 AC	2	CHERENACK, GEORGE & SANDI 2051 SE 3RD ST APT 410 DEERFIELD BEACH FL 492 RTE 94	33441 AR1 / 4	49,300 130,000 179,300		179,300			1	0.00 7,657.90 3,828.95
14	7 17 00002390	2.60 2SF 2.6000 AC	2	HOOVER, THOMAS 498 ROUTE 94 COLUMBIA NJ 498 RT 94	07832 AR1 / 4	60,600 122,600 183,200		183,200			2	0.00 7,824.47 3,912.24
Page Totals						744,000 2,251,700	0	2,995,700				Block: 7 Lot: 17

1	2	3	4	5	6	7	8	9	10	11		
Line	Block No Lot No. Qualification Account #	Land Dimensions Building Description Additional Lots Acreage	Prop Class	Owner's Name Address City State Property Location	Billing Code Zip Code Zoning/Tax Map Pg	Value	Exemptions Code Amount	Net Taxable Value	Deductions Code No Owners	Special Tax Codes	Num Units	Deduction Amt 2025 Tax 2026 1st
						Land Improvemnt Total						
1	7 17.01 00002400	1.21 1SF 1.2100 AC	15F	LAURITANO, SCOTT B 14 HAINESBURG RIVER ROAD COLUMBIA, NJ 14 HAINESBURG RIVER RD	07832 AR1 / 4	52,300 135,000 187,300		*Exempt*			1	0.00 0.00 0.00
2	7 17.02 00002417	6.99 1SFR 6.9900 AC	2	BENEVENGA, ROBERTINO 500 ROUTE 94 COLUMBIA, NJ 500 RTE 94	07832 AR1 / 4	83,000 75,000 158,000		158,000			3	0.00 6,748.18 3,374.09
3	7 17.03 00002424	1.53 2SF2G 1.5300 AC	2	ROTHSTEIN, SCOTT 8 HAINESBURG RIVER ROAD COLUMBIA, NJ 8 HAINESBURG RIVER RD	07832 AR1 / 4	54,200 157,300 211,500		211,500			1	0.00 9,033.17 4,516.59
4	7 17.04 00002431	2.05 1SF 2.0500 AC	2	STODDARD, IVA EST 10 HAINESBURG RIVER RD COLUMBIA, N.J. 10 HAINESBURG RIVER RD	07832 AR1 / 4	57,300 122,000 179,300		179,300			1	0.00 7,657.90 3,828.95
5	7 17.05 00002449	2.25 1SF 2.2500 AC	2	RAMM, FREDRICK C III & TERRY L PO BOX 127 COLUMBIA, NJ 12 HAINESBURG RIVER RD	07832 AR1 / 4	51,800 107,500 159,300		159,300	V1 1		1	250.00 6,553.70 3,276.85
6	7 18 00002456	1.05 2SF2CG 1.0500 AC	2	MALONE, ELLIOTT & ARSOVSKA, JANA 20 HAINESBURG RIVER RD COLUMBIA, NJ 20 HAINESBURG RIVER RD	07832 AR1 / 4	51,300 198,800 250,100		250,100			1	0.00 10,681.77 5,340.89
7	7 18.01 00002463	1.07 2SF2CG 1.0700 AC	2	RAQUET, SEAN 18 HAINESBURG RIVER RD COLUMBIA, NJ 18 HAINESBURG RIVER RD	1107 07832 AR1 / 4	51,400 205,000 256,400		256,400			1	0.00 10,950.84 5,475.42
8	7 18.02 00002470	1.01 2SF2CG 1.0100 AC	2	GURAL, ROMAN P & JULIE B 16 HAINESBURG RIVER ROAD COLUMBIA, NJ 16 HAINESBURG RIVER RD	1175 07832 AR1 / 4	51,100 197,000 248,100		248,100			1	0.00 10,596.35 5,298.18
9	7 19 00002488	2.50 1SF 2.5000 AC	2	HILLSON, MATTHEW/VAZQUEZ, ELIZABETH 22 HAINESBURG RIVER ROAD COLUMBIA, NJ 22 HAINESBURG RIVER RD	07832 AR1 / 4	60,000 113,300 173,300		173,300			1	0.00 7,401.64 3,700.82
10	7 20 00002495	1.01 1SBV 1.0100 AC	2	WALDRON, CHARLES 24 HAINESBURG RIVER ROAD COLUMBIA NJ 24 HAINESBURG RIVER RD	07832 AR1 / 4	51,100 99,200 150,300		150,300			1	0.00 6,419.31 3,209.66
11	7 21 00002505	6.00 6.0000 AC	1	BETTY SIMON TRUSTEE LLC 7515 BAYSHORE DR MARGATE CITY NJ 46 HAINESBURG RIVER RD	08402 FPD / 4	16,500 0 16,500		16,500			1	0.00 704.72 352.36
12	7 22 00002512	7.60 7.6000 AC	1	BETTY SIMON TRUSTEE LLC 7515 BAYSHORE DR MARGATE CITY NJ 52 HAINESBURG RIVER RD	08402 FPD / 4	20,500 0 20,500		20,500			1	0.00 875.56 437.78
13	7 23 00002520	8.58 AC 8.5800 AC	1	CASSATT, EDWARD 174 JORALEMON STREET BELLEVILLE NJ 60 HAINESBURG RIVER RD	07109 FPD / 4	10,000 0 10,000		10,000			1	0.00 427.10 213.55
14	7 24.01 00002544	1.00 1SF2CG 1.0000 AC	2	TOTH BRYAN M 74 HAINESBURG RIVER RD COLUMBIA, NJ 74 HAINESBURG RIVER RD	07832 FPD / 4	51,000 118,400 169,400		169,400			1	0.00 7,235.07 3,617.54
Page Totals				V1 250		609,200 1,393,500	0	2,002,700				Block: 7 Lot: 24.01

1	2	3	4	5	6	7	8	9	10	11		
Line	Block No Lot No. Qualification Account #	Land Dimensions Building Description Additional Lots Acreage	Prop Class	Owner's Name Address City State Property Location	Billing Code Zip Code Zoning/Tax Map Pg	Value Land Improvemnt Total	Exemptions Code Amount	Net Taxable Value	Deductions Code No Owners	Special Tax Codes	Num Units	Deduction Amt 2025 Tax 2026 1st
1	7 24.02 00002551	1.00 1SF 1.0000 AC	2	QUINN, RONALD D & PATRICIA G 72 HAINESBURG RIVER RD COLUMBIA NJ 72 HAINESBURG RIVER RD	07832 154 07832 FPD / 4	51,000 98,200 149,200		149,200			1	0.00 6,372.33 3,186.17
2	7 24.03 00002569	5.49 1SBV 5.4900 AC	2	DAVANZO, JOSEPH & GEORGIANNA 20 HEMLOCK ROAD COLUMBIA, NJ 20 HEMLOCK RD	154 07832 FPD / 4	75,500 162,800 238,300		238,300			1	0.00 10,177.79 5,088.90
3	7 24.04 00002576	1.0 AC 2SF2CG 1.0000 AC	3A	BUSCHMANN, GREGG/NELSON, MELISSA M 16 HEMLOCK ROAD COLUMBIA, NJ 16 HEMLOCK RD	07832 FPD / 4	51,000 319,100 370,100		370,100			1	0.00 15,806.97 7,903.49
4	7 24.04 Q0204	6.51 AC 6.5100 AC	3B	BUSCHMANN, GREGG/NELSON, MELISSA M 16 HEMLOCK ROAD COLUMBIA, NJ 16 HEMLOCK RD	07832 /	700 0 700		700			1	0.00 29.90 14.95
5	7 24.05 Q0204 00002583	5.44 5.4400 AC	3B	BUSCHMANN, GREG 16 HEMLOCK ROAD COLUMBIA, NJ 18 HEMLOCK RD	07832 FPD / 4	700 0 700		700			1	0.00 29.90 14.95
6	7 24.06 00002590	3.48 2SF2CG 3.4800 AC	2	PROSSER, RODNEY & BARBARA 8A HEMLOCK ROAD COLUMBIA NJ 8A HEMLOCK RD	07832 FPD / 4	44,900 273,000 317,900		317,900			1	0.00 13,577.51 6,788.76
7	7 24.07 00002600	2.01 2SF1CG 2.0100 AC	2	MORITZ, THOMAS & RHONDA 8 HEMLOCK ROAD COLUMBIA, N.J. 8 HEMLOCK RD	07832 FPD / 4	57,100 136,700 193,800		193,800			1	0.00 8,277.20 4,138.60
8	7 24.08 00016593	2.27 AC 2SF2CG 2.2700 AC	2	LANDIS, ROSE M & DANIEL S 70 HAINESBURG RIVER RD COLUMBIA, NJ 70 HAINESBURG RIVER RD	07832 AR2 / 4	58,600 200,800 259,400		259,400			1	0.00 11,078.97 5,539.49
9	7 24.09 00016586	2.01AC 2SF1CG 2.0100 AC	2	CLASEN, JOHN G JR & LUANNE 4 HEMLOCK ROAD COLUMBIA NJ 4 HEMLOCK RD	07832 AR2 / 4	57,100 146,600 203,700		203,700			1	0.00 8,700.03 4,350.02
10	7 24.10 00002537	1.00 AC 1SF 1.0000 AC	3A	EVANS, GERALD D & JANIS L 6 HEMLOCK ROAD COLUMBIA, NJ 6 HEMLOCK RD	07832 FPD / 4	51,000 239,600 290,600		290,600			1	0.00 12,411.53 6,205.77
11	7 24.10 QFARM 00002537	33.57 AC 1SF 33.5700 AC	3B	EVANS, GERALD D & JANIS L 6 HEMLOCK ROAD COLUMBIA, NJ 6 HEMLOCK RD	07832 FPD / 4	2,800 0 2,800		2,800			1	0.00 119.59 59.80
12	7 25 00002618	1.24 1SF 1.2400 AC	2	AMERSPEK, LEE E & CHRISTINE E 76 HAINESBURG RIVER RD COLUMBIA, NJ 76 HAINESBURG RIVER RD	1175 07832 FPD / 4	52,400 151,800 204,200		204,200			1	0.00 8,721.38 4,360.69
13	7 26.01 00002640	12.08 2SF 12.0800 AC	15C	STATE OF NEW JERSEY D E P 401 EAST STATE STREET TRENTON NJ 10 HEMLOCK RD	08625 FPD / 4	85,700 75,400 161,100		*Exempt*			1	0.00 0.00 0.00
14	7 26.02 00002657	1.00 1SF 1.0000 AC	3A	BERGENTY, DONALD EST & NANCY H 2 HILLARY CT WHIPPANY NJ 12 HEMLOCK RD	07981 FPD / 4	51,000 159,300 210,300		210,300	S1 W1	2	1	500.00 8,481.91 4,240.96
Page Totals				S1 250	W1 250	553,800 1,887,900	0	2,441,700				Block: 7 Lot: 26.02

1	2	3	4	5	6	7	8	9	10	11		
Line	Block No Lot No. Qualification Account #	Land Dimensions Building Description Additional Lots Acreage	Prop Class	Owner's Name Address City State Property Location	Billing Code Zip Code Zoning/Tax Map Pg	Value	Exemptions Code Amount	Net Taxable Value	Deductions Code No Owners	Special Tax Codes	Num Units	Deduction Amt 2025 Tax 2026 1st
						Land Improvemnt Total						
1	7 26.02 QFARM 00002664	7.58 AC 7.5800 AC	3B	BERGENTY, DONALD EST & NANCY H 2 HILLARY CT WHIPPANY NJ 12 HEMLOCK RD	 07981 FPD / 4	 800 0 800		800			1	0.00 34.17 17.09
2	7 26.03 00002625	21.54 AC 2SF2CG 21.5400 AC	2	MCGUINNESS, RICHARD & KATHERINE 14 HEMLOCK ROAD COLUMBIA NJ 14 HEMLOCK RD	 07832 FPD / 4	 155,700 456,600 612,300		612,300			1	0.00 26,151.33 13,075.67
3	7 27 00002671	2.09 1SF 2.0900 AC	2	CRAWFORD, DALE A 36 HEMLOCK ROAD COLUMBIA NJ 36 HEMLOCK RD	 1175 07832 FPD / 4	 57,500 81,800 139,300		139,300			1	0.00 5,949.50 2,974.75
4	7 27.01 00002689	7.78 7.7800 AC	2	DORRELL, MARK P 22 HEMLOCK RD COLUMBIA, NJ 22 HEMLOCK RD	 07832 FPD / 4	 86,900 150,500 237,400		237,400			1	0.00 10,139.35 5,069.68
5	7 27.02 00002696	4.80 1.5 SF 4.8000 AC	2	WALDREN PETER & REGGIE PO BOX 97 COLUMBIA NJ 26 HEMLOCK RD	 07832 FPD / 4	 72,000 137,300 209,300		209,300			1	0.00 8,939.20 4,469.60
6	7 27.03 00002706	4.96 2SF 4.9600 AC	2	BACKMANN, E&K/PAYNE, V/RIEUR, JR, D 32 HEMLOCK ROAD COLUMBIA, NJ 32 HEMLOCK RD	 1175 07832 FPD / 4	 72,800 146,100 218,900		218,900			1	0.00 9,349.22 4,674.61
7	7 27.04 00002713	7.66 2SF 7.6600 AC	2	TILLMAN, RICHARD JR 33 HEMLOCK RD COLUMBIA NJ 34 HEMLOCK RD	 07832 FPD / 4	 86,300 213,700 300,000		300,000			1	0.00 12,813.00 6,406.50
8	7 28 00002720	2.64 1SF 2.6400 AC	2	ARSICS, ROBERT & KOSTER, LILIANA 30 HEMLOCK ROAD COLUMBIA, NJ 30 HEMLOCK RD	 07832 FPD / 4	 60,800 91,500 152,300		152,300			1	0.00 6,504.73 3,252.37
9	7 28.01 00002738	2.00 1SF 2.0000 AC	2	PALUMBO, JR, JOSEPH 28 HEMLOCK ROAD COLUMBIA, NJ 28 HEMLOCK RD	 1175 07832 FPD / 4	 57,000 147,900 204,900		204,900			1	0.00 8,751.28 4,375.64
10	7.01 9.04 00002008	0.48 1SF2CG .4800 AC	2	LEHMANN, SCOTT 4 OAK LANE ROAD COLUMBIA, NJ 4 OAK LANE RD	 50 07832 AR1 / 4	 47,900 118,500 166,400		166,400			1	0.00 6,856.94 3,428.47
11	7.01 9.05 00002015	0.48 1SF2C .4800 AC	2	VITALE, CARLA M 5 NORTH TERRACE ROAD COLUMBIA, NJ 5 NORTH TERRACE RD	 07832 AR1 / 4	 47,900 118,500 166,400		166,400	W1 1		1	250.00 6,856.94 3,428.47
12	7.01 9.06 00002022	0.45 1SF .4500 AC	2	BUCHYN, NICOLE 7 NORTH TERRACE RD COLUMBIA, NJ 7 NORTH TERRACE RD	 07832 AR1 / 4	 47,700 85,200 132,900		132,900			1	0.00 5,676.16 2,838.08
13	7.01 9.07 00002030	0.45 1SF .4500 AC	2	WALDELE, KIM S 9 NORTH TERRACE ROAD COLUMBIA, NJ 9 NORTH TERRACE RD	 07832 AR1 / 4	 47,700 98,200 145,900		145,900			1	0.00 6,231.39 3,115.70
14	7.01 9.08 00002047	0.45 1SF .4500 AC	2	VAN SCYOC, GARY L 11 NORTH TERRACE RD COLUMBIA, NJ 11 NORTH TERRACE RD	 1175 07832 AR1 / 4	 47,700 85,400 133,100		133,100			1	0.00 5,684.70 2,842.35
Page Totals					W1 250	888,700 1,931,200	0	2,819,900				Block: 7.01 Lot: 9.08

1	2	3	4	5	6	7	8	9	10	11		
Line	Block No Lot No. Qualification Account #	Land Dimensions Building Description Additional Lots Acreage	Prop Class	Owner's Name Address City State Property Location	Billing Code Zip Code Zoning/Tax Map Pg	Value	Exemptions Code Amount	Net Taxable Value	Deductions Code No Owners	Special Tax Codes	Num Units	Deduction Amt 2025 Tax 2026 1st
						Land Improvemnt Total						
1	7.01 9.09 00002054	0.45 1SF .4500 AC	2	GORDON, GISELA J 13 NORTH TERRACE ROAD COLUMBIA NJ 13 NORTH TERRACE RD	1175 07832 AR1 / 4	47,700 99,200 146,900		146,900	V1 2		1	250.00 6,024.10 3,012.05
2	7.01 9.10 00002061	0.43 1SF2C .4300 AC	2	WILLIAMS, ERIC & ELIZABETH 15 NORTH TERRACE ROAD COLUMBIA NJ 15 NORTH TERRACE RD	07832 AR1 / 4	47,600 133,200 180,800		180,800			1	0.00 7,721.97 3,860.99
3	7.01 9.30 00002142	2.01 2SF2CG 2.0100 AC	2	RODRIGUES SERGIO 6 OAK LANE RD COLUMBIA, NJ 6 OAK LANE RD	1175 07832 AR2 / 4	57,100 173,800 230,900		230,900			1	0.00 9,861.74 4,930.87
4	7.01 9.42 00002262	2.01 2SF2CG 2.0100 AC	2	METCALF, KENNETH & NINABETH 12 OAK LANE RD COLUMBIA, NJ 12 OAK LANE RD	1175 07832 AR2 / 4	57,100 167,100 224,200		224,200			1	0.00 9,575.58 4,787.79
5	7.01 9.43 00002270	2.13 2SF-2CG 2.1300 AC	2	TOTH, SAMANTHA & MICHAEL 10 OAK LANE RD COLUMBIA, NJ 10 OAK LANE RD	07832 AR2 / 4	57,800 210,100 267,900		267,900			1	0.00 11,442.01 5,721.01
6	7.01 9.44 00002287	2.00 2SF2CG 2.0000 AC	2	NIX, ANDREW & O'CONNOR, MARY 8 OAK LANE ROAD COLUMBIA, NJ 8 OAK LANE RD	1175 07832 AR2 / 4	57,000 184,300 241,300		241,300			1	0.00 10,305.92 5,152.96
7	8 1 Q0076 00002745	6.04 6.0400 AC	3B	BILLINGS, ROSE MARIE PO BOX 148 COLUMBIA NJ 66 STARK RD	07832 FPD / 5	800 0 800		800			1	0.00 34.17 17.09
8	8 1.01 Q0080 00002752	14.10 14.1000 AC	3B	BILLINGS, WILLIAM JOSEPH III 79 HAINESBURG RIVER ROAD COLUMBIA NJ 83 HAINESBURG RIVER RD	07832 FPD / 5	1,300 0 1,300		1,300			1	0.00 55.52 27.76
9	8 1.02 00002760	4.63 4.6300 AC	15F	BILLINGS, WILLIAM J III EST 79 HAINESBURG RIVER RD COLUMBIA N J 79 HAINESBURG RIVER RD	07832 FPD / 5	71,200 101,200 172,400		*Exempt*			1	0.00 0.00 0.00
10	8 1.03 00002777	1.60 1.5SF 1.6000 AC	3A	BILLINGS, JOYCE E PO BOX 148 COLUMBIA, NJ 89 HAINESBURG RIVER RD	07832 FPD / 5	54,600 188,000 242,600		242,600			1	0.00 10,361.45 5,180.73
11	8 1.03 Q0076 00015871	5.00 5.0000 AC	3B	BILLINGS, JOYCE PO BOX 148 COLUMBIA NJ 89 HAINESBURG RIVER RD	07832 FPD / 5	1,600 0 1,600		1,600			1	0.00 68.34 34.17
12	8 1.04 Q0076 00002784	6.12 6.1200 AC	3B	BILLINGS, JOYCE PO BOX 148 COLUMBIA NJ 87 HAINESBURG RIVER RD	07832 FPD / 5	2,000 0 2,000		2,000			1	0.00 85.42 42.71
13	8 2 00002791	0 AC BARNS .0000 AC	3A	BRZOWOWSKI, MARIUSZ & ANNA 17 WOODRUFF WAY COLUMBIA, NJ 17 WOODRUFF WAY	07832 FPD / 5	0 61,500 61,500		61,500			1	0.00 2,626.67 1,313.34
14	8 2 Q0121 00002801	57.10 57.1000 AC	3B	BRZOWOWSKI, MARIUSZ & ANNA 17 WOODRUFF WAY COLUMBIA, NJ 17 WOODRUFF WAY	07832 FPD / 5	17,800 0 17,800		17,800			1	0.00 0.00 0.00
Page Totals				V1 250		402,400 1,217,200	0	1,619,600				Block: 8 Lot: 2

1	2	3	4	5	6	7	8	9	10	11		
Line	Block No Lot No. Qualification Account #	Land Dimensions Building Description Additional Lots Acreage	Prop Class	Owner's Name Address City State Property Location	Billing Code Zip Code Zoning/Tax Map Pg	Value	Exemptions Code Amount	Net Taxable Value	Deductions Code No Owners	Special Tax Codes	Num Units	Deduction Amt 2025 Tax 2026 1st
						Land Improvemnt Total						
1	8 2.01 00002819	1.00 2S LOG 1.0000 AC	2	MENGISEN, ROLAND & SELINA 71 HAINESBURG RIVER RD COLUMBIA, NJ 71 HAINESBURG RIVER RD	07832 FPD / 5	51,000 157,700 208,700		208,700			1	0.00 8,913.58 4,456.79
2	8 2.01 QFARM 00002826	6.00 6.0000 AC	3B	MENGISON ROLAND & SELINA 71 HAINESBURG RIVER RD COLUMBIA, N.J. 71 HAINESBURG RIVER RD	07832 FPD / 5	4,000 0 4,000		4,000			1	0.00 170.84 85.42
3	8 2.02 00002833	1.80 1SBV 2G 1.8000 AC	2	GONCALVES, JOAQUIM 104 CROSS STREET HARRISON, NJ 53 HAINESBURG RIVER RD	07029 FPD / 5	55,800 109,200 165,000		165,000			1	0.00 7,047.15 3,523.58
4	8 2.03 Q0120	9.32 AC 9.3200 AC	3B	CASSER, CLAUDIA 1419 JOHN JONES RD BAHAMA NC 61 HAINESBURG RIVER RD	27503 /	2,900 0 2,900		2,900			1	0.00 123.86 61.93
5	8 2.04 BLDG	0.00 BARN .0000 AC	3A	CASSER, CLAUDIA 1419 JOHN JONES RD BAHAMA NC 59 HAINESBURG RIVER RD	27503 /	0 8,000 8,000		8,000			1	0.00 341.68 170.84
6	8 2.04 Q0120	8.54 AC 8.5400 AC	3B	CASSER, CLAUDIA 1419 JOHN JONES RD BAHAMA NC 59 HAINESBURG RIVER RD	27503 /	2,700 0 2,700		2,700			1	0.00 115.32 57.66
7	8 2.05	25 AC 2SF 25.0000 AC	2	GONCALVES, JOAQUIM 104 CROSS STREET HARRISON, NJ 07029 55 HAINESBURG RIVER RD	07029 /	173,000 102,000 275,000		275,000			1	0.00 11,745.25 5,872.63
8	8 4 00002840	5.68 1SF 5.6800 AC	2	CARIUS, CHRISTOPHER & WANG, LIXIA 49 HAINESBURG RIVER RD COLUMBIA NJ 49 HAINESBURG RIVER RD	07832 AR1 / 5	76,400 107,900 184,300		184,300			1	0.00 7,871.45 3,935.73
9	8 5 00002858	3.47 2SF 3.4700 AC	2	ANN C HARTIG LLC 39 HAINESBURG RIVER RD COLUMBIA, NJ 39 HAINESBURG RIVER RD	07832 AR1 / 5	65,400 254,300 319,700		319,700			1	0.00 13,654.39 6,827.20
10	8 5.01 00002865	2.47 2.4700 AC	2	MAZESKI, RALPH P & JUDY 43 HAINESBURG RIVER ROAD COLUMBIA NJ 43 HAINESBURG RIVER RD	07832 AR1 / 5	59,800 196,400 256,200		256,200			1	0.00 10,942.30 5,471.15
11	8 6 00002872	5.42 1SF 5.4200 AC	2	MURRAY, JOHN T & JAIME K 33 HAINESBURG RIVER ROAD COLUMBIA, NJ 33 HAINESBURG RIVER RD	07832 AR1 / 5	75,100 182,100 257,200		257,200			1	0.00 10,985.01 5,492.51
12	8 6.01 00002880	1.00 1SF2G 1.0000 AC	3A	HOH, JOHN & SALLIE 45 HAINESBURG RIVER RD COLUMBIA NJ 45 HAINESBURG RIVER RD	1175 07832 AR1 / 5	51,000 182,600 233,600		233,600	S1 2		1	250.00 9,727.06 4,863.53
13	8 6.01 QFARM 00002897	29.00 29.0000 AC	3B	HOH, JOHN & SALLIE 45 HAINESBURG RIVER RD COLUMBIA NJ HAINESBURG RIVER RD	1175 07832 AR1 / 5	15,300 0 15,300		15,300			1	0.00 653.46 326.73
14	8 6.02 QFARM 00002907	23.04 23.0400 AC	3B	THE HUGH J & MARYANN MURRAY FAMILY 19 SUNRISE ROAD BOONTON, NJ 29 HAINESBURG RIVER RD	07005 AR1 / 5	5,900 0 5,900		5,900			1	0.00 251.99 126.00
Page Totals				S1 250		638,300 1,300,200	0	1,938,500				Block: 8 Lot: 6.02

1	2	3	4	5	6	7	8	9	10	11		
Line	Block No Lot No. Qualification Account #	Land Dimensions Building Description Additional Lots Acreage	Prop Class	Owner's Name Address City State Property Location	Billing Code Zip Code Zoning/Tax Map Pg	Value	Exemptions Code Amount	Net Taxable Value	Deductions Code No Owners	Special Tax Codes	Num Units	Deduction Amt 2025 Tax 2026 1st
						Land Improvemnt Total						
1	8 7 00002914	0.92 1SF .9200 AC	2	MURRAY, HUGH J & MARYANN 27 HAINESBURG RIVER RD COLUMBIA, NJ 27 HAINESBURG RIVER RD	07832 AR1 / 5	50,500 79,900 130,400		130,400			1	0.00 5,569.38 2,784.69
2	8 7.01 00002921	1.74 2SF 1.7400 AC	2	THE HUGH J AND MARY ANN MURRAY FAM 19 SUNRISE ROAD BOONTON, NJ 25 HAINESBURG RIVER RD	1175 07005 AR1 / 5	55,400 120,600 176,000		176,000			1	0.00 7,516.96 3,758.48
3	8 8 00002939	1.12 2SF2CG 1.1200 AC	2	DELGREGO, ANTHONY & EMILY 15 HAINESBURG RIVER RD COLUMBIA, NJ 15 HAINESBURG RIVER RD	07832 AR1 / 5	58,500 230,300 288,800		288,800			1	0.00 12,334.65 6,167.33
4	8 8.01 00002946	1.03 1SF 1.0300 AC	2	BASSIN, BRENT & DEIRDRE 17 HAINESBURG RIVER RD COLUMBIA, NJ 17 HAINESBURG RIVER RD	1175 07832 AR1 / 5	51,200 176,000 227,200		227,200			1	0.00 9,703.71 4,851.86
5	8 8.02 00002953	7.87 2SF3CG 7.8700 AC	2	LANGENFELD, JOST 21 HAINESBURG RIVER ROAD COLUMBIA NJ 21 HAINESBURG RIVER RD	07832 AR1 / 5	87,400 333,300 420,700		420,700			1	0.00 17,968.10 8,984.05
6	8 8.03 00002960	1.00 2SF3CG 1.0000 AC	2	WERNER, JOSEPH S & GENA 1 WORTHINGTON ROAD COLUMBIA, NJ 1 WORTHINGTON ROAD	07832 AR1 / 5	51,000 299,500 350,500		350,500			1	0.00 14,969.86 7,484.93
7	8 8.05 00002978	1.08 AC 1.5SF 1.0800 AC	2	LINHARES, JOSE A 19 HAINESBURG RIVER RD COLUMBIA, NJ 19 HAINESBURG RIVER RD	07832 AR1 / 5	51,500 171,900 223,400		223,400			1	0.00 9,541.41 4,770.71
8	8 8.06 00002985	1.09 2SF 1.0900 AC	2	FIRTEK CYNTHIA ANN 23 HAINESBURG RIVER RD COLUMBIA, NJ 23 HAINESBURG RIVER RD	7155 07832 AR1 / 5	51,500 222,200 273,700		273,700			1	0.00 11,689.73 5,844.87
9	8 8.07 00016642	1.26 AC 2SF2CG 1.2600 AC	2	MCKINLEY WILLIAM / MARRA LEONA 3 WORTHINGTON ROAD COLUMBIA NJ 3 WORTHINGTON ROAD	07832 AR1 / 5	52,600 241,000 293,600		293,600	V1 1		1	250.00 12,289.66 6,144.83
10	8 8.08 00016650	1.66AC 2SF2CG 1.6600 AC	2	FRICK, EDWARD J & HELENA G 5 WORTHINGTON ROAD COLUMBIA NJ 5 WORTHINGTON ROAD	07832 AR1 / 5	55,000 236,400 291,400		291,400			1	0.00 12,445.69 6,222.85
11	8 8.09 00016762	1.00 AC 2SF2CG 1.0000 AC	2	KOBUS, JOHN R & JOANNE M 6 WORTHINGTON RD COLUMBIA, NJ 6 WORTHINGTON ROAD	07832 AR1 / 5	51,000 221,100 272,100		272,100	V1 2		1	250.00 11,371.39 5,685.70
12	8 8.10 00016674	1.00 AC 2SF2CG 1.0000 AC	2	IWASZCZUK, THOMAS J & CLARE 4 WORTHINGTON ROAD COLUMBIA, NJ 4 WORTHINGTON ROAD	07832 AR1 / 5	51,000 199,500 250,500		250,500			1	0.00 10,698.86 5,349.43
13	8 9 00002992	1.26 1SF 1.2600 AC	2	ZELLER, DONALD & RUTH 11 HAINESBURG RIVER ROAD COLUMBIA NJ 11 HAINESBURG RIVER RD	07832 AR1 / 5	59,300 135,500 194,800		194,800			1	0.00 8,319.91 4,159.96
14	8 10 00003001	3.85 1SF 3.8500 AC	2	OPALINSKI, BARTEK, TARA, MAREK & AL 7 HAINESBURG RIVER RD COLUMBIA, NJ 7 HAINESBURG RIVER RD	07832 AR1 / 5	67,300 113,000 180,300		180,300			1	0.00 7,700.61 3,850.31
Page Totals		V2 500				793,200 2,780,200	0	3,573,400			Block: 8 Lot: 10	

1	2	3	4	5	6	7	8	9	10	11		
Line	Block No Lot No. Qualification Account #	Land Dimensions Building Description Additional Lots Acreage	Prop Class	Owner's Name Address City State Property Location	Billing Code Zip Code Zoning/Tax Map Pg	Value	Exemptions Code Amount	Net Taxable Value	Deductions Code No Owners	Special Tax Codes	Num Units	Deduction Amt 2025 Tax 2026 1st
						Land Improvemnt Total						
1	8 11 00003019	0.90 1SF .9000 AC	2	ORPEN, WILLIAM CLARK 5 HAINESBURG RIVER RD COLUMBIA, N.J. 5 HAINESBURG RIVER RD	07832 AR1 / 5	50,400 125,600 176,000		176,000	V1 1		1	250.00 7,266.96 3,633.48
2	8 12 00003026	0.61 2SF .6100 AC	2	DECLASSIS, DOMINICK J/BISCHONE, CAS 3 HAINESBURG RIVER RD COLUMBIA, NJ 3 HAINESBURG RIVER RD	1175 07832 AR1 / 5	48,700 97,600 146,300		146,300			1	0.00 6,248.47 3,124.24
3	8 13 00003033	1.50 BL2CG 1.5000 AC	2	KING, SCOTT & KAREN 1 HAINESBURG RIVER ROAD COLUMBIA NJ 1 HAINESBURG RIVER RD	1175 07832 AR1 / 5	54,000 145,800 199,800		199,800	V1 2		1	250.00 8,283.46 4,141.73
4	8 14 00003040	1.60 1SST 1.6000 AC	2	ZHAGNAY, MARCIA GUILLERMINA 1183 FOREST AVE BRONX COUNTY, NY 502 RTE 94	10456 AR1 / 5	54,600 81,400 136,000		136,000			1	0.00 5,808.56 2,904.28
5	8 16 00003058	2.20 1SST 15 2.2000 AC	2	SANTORO, JR, RICHARD J & MICHELLE H 506 ROUTE 94 COLUMBIA, NJ 506 RTE 94	07832 AR1 / 5	58,200 151,800 210,000		210,000			1	0.00 8,969.10 4,484.55
6	8 18 00003065	27.1 27.1000 AC	15C	TOWNSHIP OF KNOWLTON 628 RT 94 COLUMBIA, NJ RTE 94	07832 AR1 / 5	123,300 0 123,300		*Exempt*			1	0.00 0.00 0.00
7	8 20 00003072	3.20 3.2000 AC	1	HENDERSHOT JAMES C / SHAFFER KENNET 564 RT 94 COLUMBIA, NJ 522 RTE 94	07832 AR1 / 5	19,000 0 19,000		19,000			1	0.00 811.49 405.75
8	8 21 00003080	21.33 AC 21.3300 AC	15C	STATE OF NEW JERSEY D O T CN 614 TRENTON, NJ 42 STARK RD	08625 FPD1 / 5	107,500 0 107,500		*Exempt*			1	0.00 0.00 0.00
9	8 22 00003107	6.27 AC 2SF 6.2700 AC	2	VITALE, CYNTHIA L 44 STARK ROAD COLUMBIA, NJ 44 STARK RD	07832 FPD / 5	79,400 172,200 251,600		251,600			1	0.00 10,745.84 5,372.92
10	8 22.01 00003114	2.246 2SF2CG 2.2460 AC	2	RUDDY, FRANK & CAROL 4 WOODRUFF WAY COLUMBIA NJ 4 WOODRUFF WAY	07832 FPD / 5	58,500 196,500 255,000		255,000			1	0.00 10,891.05 5,445.53
11	8 22.02 00003121	2.222 2SF2CG 2.2220 AC	2	RAPHAELS, JEFFREY M & SUZANNE 6 WOODRUFF WAY COLUMBIA, NJ 6 WOODRUFF WAY	1175 07832 FPD / 5	58,300 200,800 259,100		259,100			1	0.00 11,066.16 5,533.08
12	8 22.03 00003139	2.069 2SF2CG 2.0690 AC	2	CHIARELLO, PAMELA & SANDRA 11 FARM VALLEY LANE BLAIRSTOWN, NJ 8 WOODRUFF WAY	07825 FPD / 5	57,400 225,600 283,000		283,000	V1 2		1	250.00 11,836.93 5,918.47
13	8 22.04 00003146	2.006 2SF2CG 2.0060 AC	2	KALAS, RAYMOND P & ALYSE K 10 WOODRUFF WAY COLUMBIA, NJ 10 WOODRUFF WAY	07832 FPD / 5	57,100 207,000 264,100		264,100			1	0.00 11,279.71 5,639.86
14	8 22.05 00003153	2.019 2SF2CG 2.0190 AC	2	CONNOLLY, CHARLES & DONNA 12 WOODRUFF WAY COLUMBIA NJ 12 WOODRUFF WAY	07832 FPD / 5	57,100 228,100 285,200		285,200			1	0.00 12,180.89 6,090.45
Page Totals				V3 750		652,700 1,832,400	0	2,485,100				Block: 8 Lot: 22.05

1	2	3	4	5	6	7	8	9	10	11		
Line	Block No Lot No. Qualification Account #	Land Dimensions Building Description Additional Lots Acreage	Prop Class	Owner's Name Address City State Property Location	Billing Code Zip Code Zoning/Tax Map Pg	Value	Exemptions Code Amount	Net Taxable Value	Deductions Code No Owners	Special Tax Codes	Num Units	Deduction Amt 2025 Tax 2026 1st
						Land Improvemnt Total						
1	8 22.06 00003160	2.355 AC 2SF2CG	2	CESTARI, MICHAEL D & ELIZABETH A WOODRUFF WAY COLUMBIA NJ 14 WOODRUFF WAY	07832 FPD / 5	59,200 216,900 276,100		276,100			1	0.00 11,792.23 5,896.12
2	8 22.07 00003178	2.170 2SF2CG	2	GAUGLER, ROBERT S & MARYANN K 16 WOODRUFF WAY COLUMBIA, NJ 16 WOODRUFF WAY	1175 07832 FPD / 5	58,000 231,100 289,100		289,100			1	0.00 12,347.46 6,173.73
3	8 22.08 00003185	3.521 2SF2CG	2	BAXTER, ELIZABETH NANCY 15 WOODRUFF WAY COLUMBIA NJ 15 WOODRUFF WAY	07832 FPD / 5	66,100 229,700 295,800		295,800			1	0.00 12,633.62 6,316.81
4	8 22.09 00003192	2.650 2SF2CG	2	LOEVEN, RICHARD B & THERESA ELLEN 13 WOODRUFF WAY COLUMBIA, N.J. 13 WOODRUFF WAY	07832 FPD / 5	60,900 192,300 253,200		253,200			1	0.00 10,814.17 5,407.09
5	8 22.10 00003202	2.495 2SF2CG	2	KOPP, PAUL M & CLARA H BRUSH 11 WOODRUFF WAY COLUMBIA, NJ 11 WOODRUFF WAY	07832 FPD / 5	60,000 238,800 298,800		298,800			1	0.00 12,761.75 6,380.88
6	8 22.11 00003210	2.486 2SF2CG	2	SCALISE, ANGELA & JOHN 9 WOODRUFF WAY COLUMBIA, NJ 9 WOODRUFF WAY	07832 FPD / 5	59,900 238,800 298,700		298,700			1	0.00 12,757.48 6,378.74
7	8 22.12 00003227	2.071 1.5SF-2CG	2	SCHMIDT, STEVEN M & JULIA M 7 WOODRUFF WAY COLUMBIA, N.J.NJ 7 WOODRUFF WAY	07832 FPD / 5	57,400 172,500 229,900		229,900			1	0.00 9,819.03 4,909.52
8	8 22.13 00003234	2.148 2SF2CG	2	FERNLEY, WENDY & KEVIN 5 WOODRUFF WAY COLUMBIA, NJ 5 WOODRUFF WAY	07832 FPD / 5	57,900 217,600 275,500		275,500			1	0.00 11,766.61 5,883.31
9	8 22.14 00003241	1.0 AC 2SF2CG	3A	REIDMILLER, RICHARD A & DANIELLE 3 WOODRUFF WAY COLUMBIA NJ 3 WOODRUFF WAY	1175 07832 FPD / 5	51,000 173,900 224,900		224,900			1	0.00 9,605.48 4,802.74
10	8 22.14 QFARM	9.713 AC	3B	REIDMILLER, RICHARD A & DANIELLE 3 WOODRUFF WAY COLUMBIA NJ 3 WOODRUFF WAY	07832 / 5	1,200 0 1,200		1,200			1	0.00 51.25 25.63
11	8 22.16 00003259	2.00 2SF2CG	2	BUTLER, THOMAS & THERESE 1 WOODRUFF WAY COLUMBIA, NJ 1 WOODRUFF WAY	1175 07832 FPD / 5	57,000 207,700 264,700		264,700			1	0.00 11,305.34 5,652.67
12	8 23 00003266	3.36 1SF	2	LARAJ, JONATHAN & TAYLOR 58 STARK ROAD COLUMBIA, NJ 58 STARK RD	07832 FPD / 5	64,800 103,500 168,300		168,300			1	0.00 7,188.09 3,594.05
13	8 23.01 00003273	1.50 1SF	2	MONACO, JOSEPH & GLYNN, KERI 56 STARK ROAD COLUMBIA NJ 56 STARK RD	1175 07832 FPD / 5	54,000 108,700 162,700		162,700			1	0.00 6,948.92 3,474.46
14	8 24 00003280	1.24 1SBV	2	BIRD, EMILY S & HAROLD P 60 STARK ROAD COLUMBIA, NJ 60 STARK RD	07832 FPD / 5	52,400 126,500 178,900		178,900			1	0.00 7,640.82 3,820.41
Page Totals						759,800 2,458,000	0	3,217,800				Block: 8 Lot: 24

1	2	3	4	5	6	7	8	9	10	11		
Line	Block No Lot No. Qualification Account #	Land Dimensions Building Description Additional Lots Acreage	Prop Class	Owner's Name Address City State Property Location	Billing Code Zip Code Zoning/Tax Map Pg	Value	Exemptions Code Amount	Net Taxable Value	Deductions Code No Owners	Special Tax Codes	Num Units	Deduction Amt 2025 Tax 2026 1st
						Land Improvemnt Total						
1	8 25 00003298	1.24 2SF 1.2400 AC	2	GLADD, RUSSELL W JR 62 STARK RD COLUMBIA, N.J. 62 STARK RD	07832 FPD / 5	52,400 144,000 196,400		196,400			1	0.00 8,388.24 4,194.12
2	8 26 00003308	1.24 1SF 1.2400 AC	2	RAMTHUN, CALEB JON 64 STARK ROAD COLUMBIA, NJ 64 STARK RD	07832 FPD / 5	52,400 70,600 123,000		123,000			1	0.00 5,253.33 2,626.67
3	9 1 00003315	2.89 AC 2.8900 AC	15C	TOWNSHIP OF KNOWLTON 628 RT 94 COLUMBIA, NJ RTE 94	07832 AR1 / 6	108,500 0 108,500		*Exempt*			1	0.00 0.00 0.00
4	9 2 00003322	40.60 AC 8/19 40.6000 AC	15C	TOWNSHIP OF KNOWLTON 628 ROUTE 94 COLUMBIA NJ 546 RTE 94	07832 AR1 / 6	18,500 0 18,500		*Exempt*			1	0.00 0.00 0.00
5	9 3 00003330	13.70 13.7000 AC	1	K A K S C/O S SHAFER 4 GAP VIEW DR BLAIRSTOWN, NJ 556 RTE 94	07825 AR1 / 6	57,800 0 57,800		57,800			1	0.00 2,468.64 1,234.32
6	9 4 00003347	3.97 AC 2SF & 5 APTS 3.9700 AC	3A	225 SHILOH LLC 87 ALAN LOOP STATEN ISLAND NY 38 STARK RD	10304 AR1 / 6	65,000 331,000 396,000		396,000			2	0.00 16,913.16 8,456.58
7	9 4 QFARM	40.97 AC 40.9700 AC	3B	225 SHILOH LLC 87 ALAN LOOP STATEN ISLAND NY 38 STARK RD	10304 AR1 / 6	4,100 0 4,100		4,100			2	0.00 175.11 87.56
8	9 5 Q0180 00003361	5.65 5.6500 AC	3B	BRANDS, DAVID A JR PO BOX 406 PORTLAND PA 560 RTE 94	18351 AR1 / 6	1,300 0 1,300		1,300			1	0.00 55.52 27.76
9	9.01 1 00003756	1.7 AC 1.7000 AC	15C	TOWNSHIP OF KNOWLTON 628 RTE 94 COLUMBIA NJ RTE 94	07832 FPZ / 6	1,000 0 1,000		*Exempt*			1	0.00 0.00 0.00
10	9.01 2 00003393	0.68 .6800 AC	15C	TOWNSHIP OF KNOWLTON 628 RTE 94 COLUMBIA, N.J. 538 RTE 94	07832 AR1 / 6	43,400 0 43,400		*Exempt*			1	0.00 0.00 0.00
11	9.01 3 00003386	0.40 .4000 AC	15C	TOWNSHIP OF KNOWLTON 628 ROUTE 94 COLUMBIA NJ 542 RTE 94	07832 AR1 / 6	300 0 300		*Exempt*			1	0.00 0.00 0.00
12	9.01 3.03 00003756	0.7 AC .7000 AC	15C	TOWNSHIP OF KNOWLTON 628 RTE 94 COLUMBIA NJ RTE 94	07832 FPZ / 6	400 0 400		*Exempt*			1	0.00 0.00 0.00
13	9.01 4 00003379	0.10 .1000 AC	15F	STATE OF NJ NATURAL LAND TRUST CN 229 TRENTON, NJ 558 RTE 94	08625 AR1 / 6	500 0 500		*Exempt*			1	0.00 0.00 0.00
14	10 1 00003403	1 AC 1.5SF 1.0000 AC	3A	COHEN, KAREN 20 STARK ROAD COLUMBIA, NJ 20 STARK RD	07832 PCD / 6	51,000 195,000 246,000		246,000			1	0.00 12,941.13 6,470.57
Page Totals						284,000 740,600	0	1,024,600				Block: 10 Lot: 1

1	2	3	4	5	6	7	8	9	10	11		
Line	Block No Lot No. Qualification Account #	Land Dimensions Building Description Additional Lots Acreage	Prop Class	Owner's Name Address City State Property Location	Billing Code Zip Code Zoning/Tax Map Pg	Value	Exemptions Code Amount	Net Taxable Value	Deductions Code No Owners	Special Tax Codes	Num Units	Deduction Amt 2025 Tax 2026 1st
						Land Improvemnt Total						
1	10 1 QFARM	9.5 AC 9.5000 AC	3B	COHEN, KAREN 20 STARK ROAD COLUMBIA, NJ 20 STARK RD	07832 PCD / 6	1,000 0 1,000		1,000			1	0.00 0.00 0.00
2	10 2 00003410	10.92 1SMW 10.9200 AC	4A	K A K S C/O S SHAFFER 4 GAP VIEW DR BLAIRSTOWN, NJ 564 RTE 94	07825 PCD / 6	230,300 195,800 426,100		426,100			1	0.00 18,198.73 9,099.37
3	10 2.01 00003428	3.23 3.2300 AC	4A	562 ROUTE 94, LLC 7 HELLER HILL ROAD BLAIRSTOWN, NJ 562 RTE 94	07825 PCD / 6	142,200 106,100 248,300		248,300			1	0.00 10,604.89 5,302.45
4	10 3 00003435	0.45 1SF .4500 AC	2	HENDERSHOT, ALAN BRUCE & CYNTHIA 568 RTE 94 COLUMBIA, N J 568 RTE 94	07832 PCD / 6	42,300 69,500 111,800		111,800			1	0.00 4,774.98 2,387.49
5	10 4 00003442	1.56 1SF 1.5600 AC	2	FEUKER, CHARLES & TONI ANN 574 ROUTE 94 COLUMBIA, NJ 574 RTE 94	07832 PCD / 6	47,800 79,100 126,900		126,900			1	0.00 5,419.90 2,709.95
6	10 4.01 00003450	1.05 1SF 1.0500 AC	2	WHITE, JOHN & DENISE PO BOX 315 COLUMBIA, NJ 572 RTE 94	07832 PCD / 6	45,300 125,700 171,000		171,000			1	0.00 7,303.41 3,651.71
7	10 5 00003467	5.03 2SF 5.0300 AC	4A	ATG MANAGEMENT, INC 576 ROUTE 94 COLUMBIA NJ 576 RTE 94	07832 PCD / 6	132,300 203,700 336,000		336,000			1	0.00 14,350.56 7,175.28
8	10 5.01 00003474	2.12 1SF 2.1200 AC	2	LACHENMAYER SUSAN 580 ROUTE 94 COLUMBIA, NJ 580 RTE 94	07832 PCD / 6	50,600 83,900 134,500		134,500	W1 2		1	250.00 5,494.50 2,747.25
9	10 6 00003481	2.0 AC BANQUET HALL 2.0000 AC	4A	BROOK HOLLOW WINERY, LLC 586 ROUTE 94 COLUMBIA, NJ 586 RTE 94	07832 PCD / 6	71,300 345,000 416,300		416,300			1	0.00 17,780.17 8,890.09
10	10 6 Q0009 00003481	14.80 AC 14.8000 AC	3B	BROOK HOLLOW WINERY, LLC 586 ROUTE 94 COLUMBIA, NJ 586 RTE 94	07832 PCD / 6	10,700 0 10,700		10,700			1	0.00 457.00 228.50
11	11 3 00003499	1.10 1.1000 AC	1	HYDE, EARL HENRY JR 2 BAHAMA AVE TOMS RIVER NJ 642 RTE 94	08753 PCD / 6.1	54,600 0 54,600		54,600			1	0.00 2,331.97 1,165.99
12	11 5 00003516	1.32 1SF 1.3200 AC	2	IKE, JR, RANDOLPH S 630 ROUTE 94 COLUMBIA, NJ 630 RTE 94	07832 PCD / 6.1	46,600 71,600 118,200		118,200			1	0.00 5,048.32 2,524.16
13	11 6 00003523	1.38 TOWN HALL 1.3800 AC	15C	TOWNSHIP OF KNOWLTON 628 RTE 94 COLUMBIA, N.J. 628 RTE 94	07832 PCD / 6.1	46,900 416,200 463,100		*Exempt*			1	0.00 0.00 0.00
14	11 7 00003530	1.12 1SCB 1.1200 AC	4A	UNITED TELEPHONE CO OF NJ PROP TAX 1025 ELDORADO BLVD BROOMFIELD CO 626 RTE 94	80021 PCD / 6.1	70,200 67,100 137,300		137,300			1	0.00 5,864.08 2,932.04
Page Totals				W1 250		945,200 1,347,500	0	2,292,700				Block: 11 Lot: 7

1	2	3	4	5	6	7	8	9	10	11		
Line	Block No Lot No. Qualification Account #	Land Dimensions Building Description Additional Lots Acreage	Prop Class	Owner's Name Address City State Property Location	Billing Code Zip Code Zoning/Tax Map Pg	Value	Exemptions Code Amount	Net Taxable Value	Deductions Code No Owners	Special Tax Codes	Num Units	Deduction Amt 2025 Tax 2026 1st
						Land Improvemnt Total						
1	11 8 00003548	1.63 2G 1.6300 AC	2	DIETRICH, JAMES 618 ROUTE 94 COLUMBIA, NJ 624 RTE 94	07832 PCD / 6.1	8,700 600 9,300		9,300			1	0.00 397.20 198.60
2	11 8.01	.11 AC .1100 AC	15C	STATE OF NJ DEP PO BOX 412 TRENTON, NJ RTE 94	08625 /	600 0 600		*Exempt*			1	0.00 0.00 0.00
3	11 9 00003555	1.00 2SF 1.0000 AC	3A	PROVENCHER, ROBERT, JOANNE, DIANE 600 ROUTE 94 COLUMBIA NJ 600 RTE 94	07832 PCD / 6	45,000 151,800 196,800		196,800			1	0.00 8,405.33 4,202.67
4	11 9 Q0140 00003562	13.50 0 AC BARN 13.5000 AC	3B	PROVENCHER, ROBERT, JOANNE, DIANE 600 ROUTE 94 COLUMBIA NJ 600 RTE 94	07832 PCD / 6	7,200 0 7,200		7,200			1	0.00 307.51 153.76
5	11 10 00003570	0 AC BARN .0000 AC	3A	BROOK HOLLOW WINERY REAL EST LLC 57 LIME KILN ROAD COLUMBIA, NJ 594 RTE 94	07832 PCD / 6	0 295,300 295,300		295,300			1	0.00 12,612.26 6,306.13
6	11 10 Q0009 00003570	10.40 10.4000 AC	3B	BROOK HOLLOW WINERY REAL EST LLC 57 LIME KILN ROAD COLUMBIA, NJ 594 RTE 94	07832 PCD / 6	8,300 0 8,300		8,300			1	0.00 354.49 177.25
7	11 11 00003587	0.45 1.5SF .4500 AC	2	PELOSI, CHRISTOPHER JAMES 612 ROUTE 94 COLUMBIA, NJ 612 RTE 94	07832 PCD / 6.1	42,300 69,600 111,900		111,900			1	0.00 4,779.25 2,389.63
8	11 12 00003594	0.53 2SF .5300 AC	2	REIGER HOLDINGS LLC 16A POLKVILLE ROAD COLUMBIA, NJ 614 RTE 94	07832 PCD / 6.1	42,700 93,300 136,000		136,000			1	0.00 5,808.56 2,904.28
9	11 13 00003604	0.50 1SF .5000 AC	2	OSMUN, JOHN C & CATHERINE G 77 LIME KILN RD COLUMBIA, NJ 616 RTE 94	07832 PCD / 6.1	42,500 70,600 113,100		113,100			1	0.00 4,830.50 2,415.25
10	11 14 00003611	0.45 2SF .4500 AC	2	DIETRICH, JAMES 618 ROUTE 94 COLUMBIA, NJ 618 RTE 94	07832 PCD / 6.1	35,900 78,700 114,600		114,600			1	0.00 4,894.57 2,447.29
11	11 15 00003629	0.45 2SF .4500 AC	2	LAZAR, SORIN 620 ROUTE 94 COLUMBIA, NJ 620 RTE 94	07832 PCD / 6.1	33,800 93,200 127,000		127,000			1	0.00 5,424.17 2,712.09
12	11 16 00003636	0.51 1SF .5100 AC	2	WOJCIK, DION C & STANLEY M 622 ROUTE 94 COLUMBIA, NJ 622 RTE 94	07832 PCD / 6.1	42,600 77,200 119,800		119,800			1	0.00 5,116.66 2,558.33
13	11 17 00003643	0.19 1SBV .1900 AC	2	RIOS, ADRIANA R GUIDO & DELEON, JUA 632 & 634 ROUTE 94 COLUMBIA, NJ 632 RTE 94	07832 PCD / 6.1	41,000 73,200 114,200		114,200			1	0.00 4,877.48 2,438.74
14	11 18 00003650	0.37 .3700 AC	1	RIOS, ADRIANA R GUIDO & DELEON, JUA 632 & 634 ROUTE 94 COLUMBIA, NJ 634 RTE 94	07832 PCD / 6.1	5,900 0 5,900		5,900			1	0.00 251.99 126.00
Page Totals						355,900 1,003,500	0	1,359,400				Block: 11 Lot: 18

1	2	3	4	5	6	7	8	9	10	11		
Line	Block No Lot No. Qualification Account #	Land Dimensions Building Description Additional Lots Acreage	Prop Class	Owner's Name Address City State Property Location	Billing Code Zip Code Zoning/Tax Map Pg	Value	Exemptions Code Amount	Net Taxable Value	Deductions Code No Owners	Special Tax Codes	Num Units	Deduction Amt 2025 Tax 2026 1st
						Land Improvemnt Total						
1	11 19 00003668	0.13 .1300 AC	1	STAMPONE JR, EDWARD 176 VAIL ROAD COLUMBIA NJ 636 RTE 94	07832 PCD / 6.1	700 0 700		700			1	0.00 29.90 14.95
2	11 20 00003675	0.08 .0800 AC	1	FRUTCHEY NORMA / PEARL PATTERSON UNKNOWN PORTLAND, PA. 638 RTE 94	18351 PCD / 6.1	400 0 400		400			1	0.00 17.08 8.54
3	11 21 00003682	0.04 .0400 AC	1	DE WITT, MRS P S JR 4041 PEDLEY RD SP 62 RIVERSIDE, CAL. 640 RTE 94	92504 PCD / 6.1	200 0 200		200			1	0.00 8.54 4.27
4	11 22 00003690	0.04 .0400 AC	1	UNKNOWN 628 ROUTE 94 COLUMBIA NJ OFF RT3 94	07823 /	0 0 0		0			1	0.00 0.00 0.00
5	12 1 00003690	2.00 2.0000 AC	15C	N.J. DEPT OF TRANSPORTATION CN 614 TRENTON, NJ 39 STARK RD	08625 PCD / 6	50,000 0 50,000		*Exempt*			1	0.00 0.00 0.00
6	12 2 00003717	1.0 AC 2SF3CG 1.0000 AC	3A	DUSHAJ, MEHDI & SELVIJE 452 ROUTE 206 MONTAGUE, NJ 23 STARK RD	07827 /	51,000 452,400 503,400		503,400			1	0.00 21,500.21 10,750.11
7	12 2 QFARM 00003724	15.25 AC 15.2500 AC	3B	DUSHAJ, MEHDI & SELVIJE 452 RT 206 MONTAGUE NJ 23 STARK RD	07827 /	11,600 0 11,600		11,600			1	0.00 495.44 247.72
8	12 2.01 00003717	1.00 2SF 1.0000 AC	3A	BILLINGS, JOYCE 89 HAINESBURG RIVER ROAD COLUMBIA NJ 31 STARK RD	07832 PCD / 6	45,000 121,100 166,100		166,100			1	0.00 7,094.13 3,547.07
9	12 2.01 Q0076 00003724	12.05 12.0500 AC	3B	BILLINGS, JOYCE PO BOX 148 COLUMBIA NJ 31 STARK RD	07832 PCD / 6	3,800 0 3,800		3,800			1	0.00 162.30 81.15
10	12 3 00003731	21.14 AC 4 21.1400 AC	15C	STATE OF NJ DEP 401 EAST STREET TRENTON NJ 21 STARK RD	08625 PCD / 6	59,400 0 59,400		*Exempt*			1	0.00 0.00 0.00
11	12 4 Q0140 00003749	18.90 18.9000 AC	3B	PROVENCHER, ROBERT, JOANNE, DIANE 600 ROUTE 94 COLUMBIA NJ 25 STARK RD	07832 PCD / 6	10,100 0 10,100		10,100			1	0.00 431.37 215.69
12	12 5 00003756	6.64 AC 301/2 11/4 6.6400 AC	15C	TOWNSHIP OF KNOWLTON 628 RTE 94 COLUMBIA NJ 648 RTE 94	07832 PCD / 6	41,600 83,200 124,800		*Exempt*			1	0.00 0.00 0.00
13	12 5.01 00003756	.608 AC TOWER .6080 AC	15C	TOWNSHIP OF KNOWLTON 628 RTE 94 COLUMBIA NJ 648 RTE 94	07832 PCD / 6	24,300 100 24,400		*Exempt*			1	0.00 0.00 0.00
14	12 5.02 00003731	3.24 AC 3.2400 AC	15C	STATE OF NJ DEP 401 EAST STREET TRENTON NJ STARK RD	08625 PCD / 6	56,200 0 56,200		*Exempt*			1	0.00 0.00 0.00
Page Totals						122,800 573,500	0	696,300				Block: 12 Lot: 5.02

1	2	3	4	5	6	7	8	9	10	11		
Line	Block No Lot No. Qualification Account #	Land Dimensions Building Description Additional Lots Acreage	Prop Class	Owner's Name Address City State Property Location	Billing Code Zip Code Zoning/Tax Map Pg	Value	Exemptions Code Amount	Net Taxable Value	Deductions Code No Owners	Special Tax Codes	Num Units	Deduction Amt 2025 Tax 2026 1st
						Land Improvemnt Total						
1	12 6 00003763	5.8 ACRES 15F 5.8000 AC	15E	FAIRVIEW CEM ASSOC C/O WALLACE 62 FREDON GREENDELL RD NEWTON NJ 650 RTE 94	07860 PCD / 6	26,200 0 26,200		*Exempt*			1	0.00 0.00 0.00
2	12 7 00003770	6.80 6.8000 AC	1	DEROCHE TRUCK COVERS & TARPS, INC PO BOX 443 BELVIDERE NJ 652 RTE 94	07823 C-2 / 6	59,700 0 59,700		59,700			1	0.00 2,549.79 1,274.90
3	12 8 00003788	1.13 1.1300 AC	1	DEROCHE DANIEL C PO BOX 396 MT BETHEL PA 656 RTE 94	18343 PCD / 6	45,700 0 45,700		45,700			1	0.00 1,951.85 975.93
4	12 9 00003795	0.57 15CB .5700 AC	1	DEROCHE, DANIEL C PO BOX 396 MT BETHEL, PA 658 RTE 94	18343 C-2 / 6	42,900 0 42,900		42,900			1	0.00 1,832.26 916.13
5	12 10 00003805	2.48 2.4800 AC	1	HPT TA PROPERTIES TRUST 24601 CNTR RDGE RD STE200 WESTLAKE OH 660 RTE 94	44145 PCD / 6	124,000 0 124,000		124,000			1	0.00 5,296.04 2,648.02
6	12 11 00003812	1.00 1.0000 AC	1	KNOWLTON CROSSROADS LLC 6 POND ROAD NEWTON, NJ 14 SIMPSON RD	07860 C2 / 6	50,000 0 50,000		50,000			1	0.00 2,135.50 1,067.75
7	12 11 QFARM 00003820	65 AC 65.0000 AC	3B	KNOWLTON CROSSROADS LLC 6 POND ROAD NEWTON, NJ 14 SIMPSON RD	07860 CPCD / 6	11,900 0 11,900		11,900			1	0.00 508.25 254.13
8	12 11.01 00003837	20.83 AC RESTAURANT 20.8300 AC	4A	SVC HYB LEASE POOL 4 LLC 255 WASHINGTON ST STE 300 NEWTON, MA 2 SIMPSON RD	02458 C / 6	1,041,000 1,559,000 2,600,000		2,600,000			1	0.00 114,291.96 57,145.98
9	12 12 00003844	2.40 AC MCDONALDS REST. 2.4000 AC	4A	ZLOCKI COLUMBIA ASSOC MCDONALDS RE 110 N CARPENTER ST DEP 27 CHICAGO IL 4 SIMPSON RD	60607 C / 6	400,800 456,600 857,400		857,400			1	0.00 36,619.55 18,309.78
10	12 16 Q0020 00003883	7.592 AC 7.5920 AC	3B	TAYLOR FAMILY LTD PARTNERSHIP #2 87 MT PLEASANT RD COLUMBIA, NJ 18 SIMPSON RD	07832 C2 / 6	1,600 0 1,600		1,600			1	0.00 68.34 34.17
11	12 16.01 00003883	4.327 AC 4.3270 AC	15C	TOWNSHIP OF KNOWLTON 628 ROUTE 94 COLUMBIA, NJ 18 SIMPSON RD	07832 /	60,300 50,700 111,000		*Exempt*			1	0.00 0.00 0.00
12	12 16.01 BLDG 00003883	0.00 AC SEWAGE PLNT .0000 AC	4A	NJ-AMERICAN WATER GEN TAX DEPT PO BOX 2738 CAMDEN NJ 18 SIMPSON RD	08101 /	0 375,000 375,000		375,000			1	0.00 16,016.25 8,008.13
13	13 1 00003890	19.26 2SF2CG 19.2600 AC	2	BAKER, MATTHEW 30 SIMPSON ROAD COLUMBIA, NJ 30 SIMPSON RD	07832 FPD / 5	50,000 230,100 280,100		280,100			1	0.00 11,963.07 5,981.54
14	13 2 00003900	12.00 12.0000 AC	15C	STATE OF NEW JERSEY DEP DEP BLDG 401 EAST STREET TRENTON NJ 111 HAINESBURG RIVER RD	08625 FPD / 5	108,000 0 108,000		*Exempt*			1	0.00 0.00 0.00
Page Totals						1,827,600 2,620,700	0	4,448,300				Block: 13 Lot: 2

1	2	3	4	5	6	7	8	9	10	11		
Line	Block No Lot No. Qualification Account #	Land Dimensions Building Description Additional Lots Acreage	Prop Class	Owner's Name Address City State Property Location	Billing Code Zip Code Zoning/Tax Map Pg	Value	Exemptions Code Amount	Net Taxable Value	Deductions Code No Owners	Special Tax Codes	Num Units	Deduction Amt 2025 Tax 2026 1st
						Land Improvemnt Total						
1	13 4 00003918	2.21 1SF 2.2100 AC	2	OZDEN, THOMAS 109 HAINESBURG RIVER RD COLUMBIA, NJ 109 HAINESBURG RIVER RD	07832 FPD / 5	58,300 148,700 207,000		207,000			1	0.00 8,840.97 4,420.49
2	13 5 00003925	2.05 2.0500 AC	1	LONGYHORE, JO ANN C 104 HAINESBURG RIVER RD COLUMBIA, NJ 107 HAINESBURG RIVER RD	07832 FPD / 5	12,300 0 12,300		12,300			1	0.00 525.33 262.67
3	13 6 00003932	2.75 2.7500 AC	1	HUDDLESTON, NEIL H & LAURIE A 102 HAINESBURG RIVER ROAD COLUMBIA NJ 105 HAINESBURG RIVER RD	07832 FPD / 5	16,500 0 16,500		16,500			1	0.00 704.72 352.36
4	13 7 00003940	2.23 1SF 2.2300 AC	2	LONGYHORE, ERIK 103 HAINESBURG RIVER ROAD COLUMBIA NJ 103 HAINESBURG RIVER RD	976 07832 FPD / 5	58,400 66,300 124,700		124,700			1	0.00 5,325.94 2,662.97
5	13 8 00003957	1.0 AC 1.5SF2CG 1.0000 AC	3A	DALTON, S & BILLINGS-DALTON,ROBIN 95 HAINESBURG RIVER RD COLUMBIA, NJ 95 HAINESBURG RIVER RD	07832 /	51,000 200,100 251,100		251,100			1	0.00 10,724.48 5,362.24
6	13 8 Q0076 00003957	8.49 AC 8.4900 AC	3B	DALTON, S & BILLINGS-DALTON, ROBIN 100 STONEY BROOK ROAD COLUMBIA NJ 95 HAINESBURG RIVER RD	07832 FPD / 5	2,700 0 2,700		2,700			1	0.00 115.32 57.66
7	13 9 00003964	0.63 1.5SF .6300 AC	2	POWELL, DAVID J & KAY E 65 STARK RD COLUMBIA, NJ 65 STARK RD	1175 07832 FPD / 5	48,800 115,100 163,900		163,900			1	0.00 7,000.17 3,500.09
8	13 10 00003971	3.26 1SF 3.2600 AC	2	REIDEL, CHARLES C & DONNA M 43 STARK RD COLUMBIA, NJ 43 STARK RD	1175 07832 FPD / 5	64,300 125,600 189,900		189,900			1	0.00 8,110.63 4,055.32
9	13 10.01 00003989	1.20 1.5 SF 1.2000 AC	2	GROGAN, CHRISTOPHER J & CHRISTINA M 51 STARK ROAD COLUMBIA NJ 51 STARK RD	07832 FPD / 5	52,200 185,900 238,100		238,100			1	0.00 10,169.25 5,084.63
10	13 10.02 00003996	1.05 2SF2CG 1.0500 AC	2	DIRIENZO, MARIO E & MARY JANE 53 STARK ROAD COLUMBIA NJ 53 STARK RD	07832 FPD / 5	51,300 260,700 312,000		312,000			1	0.00 13,325.52 6,662.76
11	13 10.03 00004005	2.33 2SF2G-APT 2.3300 AC	2	MEZZANOTTE, CHRISTOPHER & TARA 59 STARK ROAD COLUMBIA NJ 59 STARK RD	1175 07832 FPD / 5	59,000 267,400 326,400		326,400			2	0.00 13,940.54 6,970.27
12	13 10.04 00004012	2.04 1SF2G 2.0400 AC	2	GIOINO, KEVIN & MARIA 57 STARK RD COLUMBIA, NJ 57 STARK RD	1175 07832 FPD / 5	57,200 154,100 211,300		211,300			1	0.00 9,024.62 4,512.31
13	13 10.05 00004020	2.06 2SF2CG 2.0600 AC	2	GRIFFITH, CLYDE N 55 STARK ROAD COLUMBIA, NJ 55 STARK RD	07832 FPD / 5	57,400 200,900 258,300		258,300			1	0.00 11,031.99 5,516.00
14	13 10.06 00004037	3.19 2SF2G 3.1900 AC	2	BONO, PETER J & BONNIE K 63 STARK RD COLUMBIA, NJ 63 STARK RD	170 07832 FPD / 5	64,000 231,800 295,800		295,800			1	0.00 12,633.62 6,316.81
Page Totals						653,400 1,956,600	0	2,610,000				Block: 13 Lot: 10.06

1	2	3	4	5	6	7	8	9	10	11		
Line	Block No Lot No. Qualification Account #	Land Dimensions Building Description Additional Lots Acreage	Prop Class	Owner's Name Address City State Property Location	Billing Code Zip Code Zoning/Tax Map Pg	Value Land Improvemnt Total	Exemptions Code Amount	Net Taxable Value	Deductions Code No Owners	Special Tax Codes	Num Units	Deduction Amt 2025 Tax 2026 1st
1	13 10.07 00004044	2.45 2SF2G 2.4500 AC	2	RINALDI, SUSAN MARGARET 61 STARK ROAD COLUMBIA, NJ 61 STARK RD	1175 07832 FPD / 5	59,700 306,300 366,000		366,000			1	0.00 15,631.86 7,815.93
2	13 10.08 00004051	2.08 2SF2CG 2.0800 AC	2	HULL, DONALD B & MARY J 2 ALPINE DR COLUMBIA, NJ 2 ALPINE DR	1175 07832 FPD / 5	60,400 191,500 251,900		251,900	V1 1		1	250.00 10,508.65 5,254.33
3	13 10.09 00004069	4.28 2SF2CG 4.2800 AC	2	4 ALPINE DR 4 ALPINE DR COLUMBIA, NJ 4 ALPINE DR	07832 FPD / 5	70,100 416,000 486,100		486,100			1	0.00 20,761.33 10,380.67
4	13 10.10 00004076	2.00 2SF2CG 2.0000 AC	2	FORFA, ROBERT H & CAROLE ANN 6 ALPINE DR COLUMBIA, NJ 6 ALPINE DR	07832 FPD / 5	60,000 213,800 273,800		273,800			1	0.00 11,694.00 5,847.00
5	13 10.11 00004083	2.00 2SF2CG 2.0000 AC	2	STARRS FRANCIS / WILSON MARGARET 8 ALPINE DRIVE COLUMBIA NJ 8 ALPINE DR	07832 FPD / 5	60,000 201,600 261,600		261,600			1	0.00 11,172.94 5,586.47
6	13 10.12 00004090	2.75 2SF2CG 2.7500 AC	2	HEISER, WILLIAM H 1411 W BROAD ST APT 1W BETHLEHEM PA 10 ALPINE DR	18018 FPD / 5	63,800 237,000 300,800		300,800			1	0.00 12,847.17 6,423.59
7	13 10.13 00004100	2.01 2SF2CG 2.0100 AC	2	HIGGINS, WILLIAM JOHN & TERESA 12 ALPINE DRIVE COLUMBIA, N 12 ALPINE DR	07832 FPD / 5	60,100 193,600 253,700		253,700			1	0.00 10,835.53 5,417.77
8	13 10.14 00004118	2.00 2SF2CG 2.0000 AC	2	IDRISSA, IDI D & JEANNINE R 14 ALPINE DR COLUMBIA NJ 14 ALPINE DR	1175 07832 FPD / 5	60,000 187,700 247,700		247,700			1	0.00 10,579.27 5,289.64
9	13 10.15 00004125	2.13 2SF2CG 2.1300 AC	2	MANUEL, JERSON A SOTO 16 ALPINE DRIVE COLUMBIA, NJ 16 ALPINE DR	3212 07832 FPD / 5	60,700 223,100 283,800		283,800			1	0.00 12,121.10 6,060.55
10	13 10.16 00004132	2.00 2SF2CG 2.0000 AC	2	BIZZARO, COREY J & MEGAN P 10 VICTORIA CROSSING ROAD COLUMBIA NJ 10 VICTORIA CROSSING RD	07832 FPD / 5	60,000 195,400 255,400		255,400			1	0.00 10,908.13 5,454.07
11	13 10.17 00004140	2.02 2SF2CG 2.0200 AC	2	BECKER, JAMES D/POTTEN, JOYCE 12 VICTORIA CROSSING ROAD COLUMBIA, NJ 12 VICTORIA CROSSING RD	1175 07832 FPD / 5	60,100 214,300 274,400		274,400			1	0.00 11,719.62 5,859.81
12	13 10.18 00004157	2.05 2SF2CG 2.0500 AC	2	WEBER, ERIC D 14 VICTORIA CROSSING RD COLUMBIA, NJ 14 VICTORIA CROSSING RD	07832 FPD / 5	60,300 148,300 208,600		208,600			1	0.00 8,909.31 4,454.66
13	13 10.19 00004164	4.64 2SF2CG 4.6400 AC	2	O'NEILL, KEVIN & REBECCA 13 VICTORIA CROSSING COLUMBIA, NJ 13 VICTORIA CROSSING RD	1175 07832 FPD / 5	71,600 207,700 279,300		279,300			1	0.00 11,928.90 5,964.45
14	13 10.20 00004171	2.01 2SF2CG 2.0100 AC	2	PULSINELLI, MICHAEL D & AMANDA L 11 VICTORIA CROSSING RD COLUMBIA, NJ 11 VICTORIA CROSSING RD	07832 FPD / 5	60,100 226,800 286,900		286,900			1	0.00 12,253.50 6,126.75
Page Totals		V1 250				866,900 3,163,100	0	4,030,000				Block: 13 Lot: 10.20

1	2	3	4	5	6	7	8	9	10	11		
Line	Block No Lot No. Qualification Account #	Land Dimensions Building Description Additional Lots Acreage	Prop Class	Owner's Name Address City State Property Location	Billing Code Zip Code Zoning/Tax Map Pg	Value Land Improvemnt Total	Exemptions Code Amount	Net Taxable Value	Deductions Code No Owners	Special Tax Codes	Num Units	Deduction Amt 2025 Tax 2026 1st
1	13 10.21 00004189	2.00 2SF2CG 2.0000 AC	2	LOLO, JR, SANTIAGO & LUZ D 9 VICTORIA CROSSING ROAD COLUMBIA, NJ 9 VICTORIA CROSSING RD	1175 07832 FPD / 5	60,000 189,700 249,700		249,700			1	0.00 10,664.69 5,332.35
2	13 10.22 00004196	2.07 1.5SF2CG 2.0700 AC	2	SALAMA, DOAA 7 VICTORIA CROSSING PK COLUMBIA, NJ 7 VICTORIA CROSSING RD	07832 FPD / 5	60,400 254,500 314,900		314,900			1	0.00 13,449.38 6,724.69
3	13 10.23 00004206	2.06 1.5SF2CG 2.0600 AC	2	ESPOSITO, THOMAS J & KAREN L 5 VICTORIA CROSSING RD COLUMBIA, NJ 5 VICTORIA CROSSING RD	1175 07832 FPD / 5	60,300 171,000 231,300		231,300			1	0.00 9,878.82 4,939.41
4	13 10.24 00004213	3.23 2SF2CG 3.2300 AC	2	DOLAN, MICHAEL & HEIDI 3 VICTORIA CROSSING RD COLUMBIA, NJ 3 VICTORIA CROSSING RD	1175 07832 FPD / 5	65,900 187,300 253,200		253,200			1	0.00 10,814.17 5,407.09
5	13 10.25 00004220	2.04 2SF2CG 2.0400 AC	2	WOLAK, THOMAS E & DEBRA S 1 VICTORIA CROSSING RD COLUMBIA, NJ 1 VICTORIA CROSSING RD	07832 FPD / 5	60,200 172,500 232,700		232,700			1	0.00 9,938.62 4,969.31
6	13 11 00004277	4.00 2SF 4.0000 AC	2	KUBINEC, BRIAN A 49 STARK ROAD COLUMBIA NJ 49 STARK RD	1645 07832 FPD / 5	68,000 132,700 200,700		200,700			1	0.00 8,571.90 4,285.95
7	13 12 00004284	5.50 2SF2CG 5.5000 AC	2	ILIC, NICHOLAS & ELIZABETH 45 STARK RD COLUMBIA, NJ 45 STARK RD	1175 07832 FPD / 5	75,500 206,300 281,800		281,800			1	0.00 12,035.68 6,017.84
8	13 13 00004291	15.70 15.7000 AC	15C	N.J. DEPT OF TRANSPORTATION CN 246 TRENTON, NJ 41 STARK RD	08625 FPD / 5	126,500 0 126,500		*Exempt*			1	0.00 0.00 0.00
9	13 14 Q0020 00004301	38.40 38.4000 AC	3B	TAYLOR FAMILY LTD PARTNERSHIP #2 87 MT PLEASANT RD COLUMBIA, NJ 24 SIMPSON RD	07832 FPD / 5	4,700 0 4,700		4,700			1	0.00 200.74 100.37
10	13 15 00004319	0.86 2SF .8600 AC	2	WESTOVER, JAMES M 37 JACKSONBURG ROAD BLAIRSTOWN, NJ 28 SIMPSON RD	07825 FPD / 5	50,200 75,900 126,100		126,100			1	0.00 5,385.73 2,692.87
11	13.01 10.26 00004238	2.61 2SF2CG 2.6100 AC	15F	HICKEY, GARY T & HENRIETTE SUZANNE 4 VICTORIA CROSSING RD COLUMBIA, NJ 4 VICTORIA CROSSING RD	07832 FPD / 5	63,100 239,300 302,400		*Exempt*			1	0.00 0.00 0.00
12	13.01 10.27 00004245	2.48 2.4800 AC	2	PITA, CARLOS A & JACQUELIN D 15 ALPINE DRIVE COLUMBIA, NJ 15 ALPINE/SHORT HILLS RD	07832 AR2 / 5	62,400 257,900 320,300		320,300			1	0.00 13,680.01 6,840.01
13	13.01 10.28 00004252	2.20 2SF2CG 2.2000 AC	2	THE SUHY REVOCABLE LIVING TRUST 3 ALPHINE DRIVE COLUMBIA, NJ ALPINE DR	1175 07832 AR2 / 5	61,000 180,000 241,000		241,000			1	0.00 10,293.11 5,146.56
14	13.01 10.29 00004260	2.01 2SF2CG 2.0100 AC	2	CONGLETON, JR, FRANK 1 ALPHINE DRIVE COLUMBIA, NJ 1 ALPINE DR	07832 AR2 / 5	60,100 203,800 263,900		263,900			1	0.00 11,271.17 5,635.59
Page Totals						688,700 2,031,600	0	2,720,300				Block: 13.01 Lot: 10.29

1	2	3	4	5	6	7	8	9	10	11		
Line	Block No Lot No. Qualification Account #	Land Dimensions Building Description Additional Lots Acreage	Prop Class	Owner's Name Address City State Property Location	Billing Code Zip Code Zoning/Tax Map Pg	Value	Exemptions Code Amount	Net Taxable Value	Deductions Code No Owners	Special Tax Codes	Num Units	Deduction Amt 2025 Tax 2026 1st
						Land Improvemnt Total						
1	14 1 00004326	2.70 AC RESTR/GAS 2 2.7000 AC	4B	SIMPSON ROAD PROJECT MANGAGER LLC 690 KINDERCAMACK RD ST205 ORADELL NJ 17-19 SIMPSON RD	07649 C / 5	450,900 1,738,400 2,189,300		2,189,300			1	0.00 93,505.00 46,752.50
2	14 3 00004340	0.80 .8000 AC	1	15 SIMPSON ROAD PROJECT LLC 690 KINDERCAMACK RD ST205 ORADELL NJ 15 SIMPSON RD	07649 C / 5	80,000 0 80,000		80,000			1	0.00 3,416.80 1,708.40
3	15 1 00004372	0.44 2FG .4400 AC	2	HUNT, ROBERT & MICHELE 12 SUSQUEHANNA LANE COLUMBIA NJ 12 SUSQUEHANNA LA	07832 VR / 6.1	41,100 88,500 129,600		129,600			1	0.00 5,535.22 2,767.61
4	15 2 00004380	0.49 1.5SF .4900 AC	2	DRAKE, THOMAS B & BACON, KAREN 41 DECATUR STREET COLUMBIA NJ 41 DECATUR ST	07832 VR / 6.1	42,500 91,300 133,800		133,800			1	0.00 5,714.60 2,857.30
5	15 3 00004397	0.24 2SF .2400 AC	2	VIVIAN, BENJAMIN & KELSEY ENGLE 39 DECATUR STREET COLUMBIA, NJ 39 DECATUR ST	07832 VR / 6.1	41,200 92,900 134,100		134,100			1	0.00 5,727.41 2,863.71
6	15 4 00004407	0.17 2SF .1700 AC	2	O'NEILL, KEVIN H & REBECCA A 37 DECATUR STREET COLUMBIA NJ 37 DECATUR ST	1175 07832 VR / 6.1	40,900 69,000 109,900		109,900			1	0.00 4,693.83 2,346.92
7	15 6 00004414	0.19 1SCB .1900 AC	2	MASTEN, BETTY ANN & KATHLEEN PO BOX 356 COLUMBIA, NJ 35 DECATUR ST	07832 VR / 6.1	41,000 85,900 126,900		126,900	W1 1		1	250.00 5,169.90 2,584.95
8	15 7 00004421	0.31 3A 2SF .3100 AC	2	SEDLAK, RICHARD P 583 TOBACCO ROAD CAMDEN WYOMING, DE 33 DECATUR ST	1175 19934 C1 / 6.1	41,600 233,300 274,900		274,900			4	0.00 11,740.98 5,870.49
9	15 8 00004439	0.37 .3700 AC	1	MORRIS HARDIMAN / FARLEY PISAPIA PO BOX 114 COLUMBIA NJ INDIAN HEAD LA R.O.W.	07832 VR / 6.1	1,900 0 1,900		1,900			1	0.00 81.15 40.58
10	15 9 00004446	0.30 1SF .3000 AC	2	HEESE, PAUL & MARGARITA 1 INDIAN HEAD LANE COLUMBIA NJ 1 INDIAN HEAD LA	07832 VR / 6.1	41,500 82,400 123,900		123,900			1	0.00 5,291.77 2,645.89
11	15 10 00004453	0.15 MOBILE HOME 3G .1500 AC	1	MONTES, JOSE R 18 COLUMBIA ST COLUMBIA NJ 20 COLUMBIA ST	07832 VR / 6.1	800 0 800		800			1	0.00 34.17 17.09
12	15 10.01 00004460	0.15 2SF .1500 AC	2	MONTES, JOSE R 18 COLUMBIA ST COLUMBIA NJ 18 COLUMBIA ST	07832 VR / 6.1	40,800 1,200 42,000		42,000			1	0.00 1,793.82 896.91
13	15 11 00004478	1.28 1.2800 AC	15C	TOWNSHIP OF KNOWLTON 628 RT 94 COLUMBIA NJ 22 COLUMBIA ST	07832 VR / 6.1	6,400 0 6,400		*Exempt*			1	0.00 0.00 0.00
14	15 12 00004485	1.43 1SF 1.4300 AC	2	CHUDLEY, ATANASIO & JO-ANNE 3 INDIAN HEAD LANE COLUMBIA, N.J. 3 INDIAN HEAD LA	154 07832 VR / 6.1	47,200 81,000 128,200		128,200			1	0.00 5,475.42 2,737.71
Page Totals						911,400 2,563,900	0	3,475,300				Block: 15 Lot: 12

1	2	3	4	5	6	7	8	9	10	11		
Line	Block No Lot No. Qualification Account #	Land Dimensions Building Description Additional Lots Acreage	Prop Class	Owner's Name Address City State Property Location	Billing Code Zip Code Zoning/Tax Map Pg	Value	Exemptions Code Amount	Net Taxable Value	Deductions Code No Owners	Special Tax Codes	Num Units	Deduction Amt 2025 Tax 2026 1st
						Land Improvemnt Total						
1	15 13 00004492	1.03 1SF 1.0300 AC	2	DLUGOSZ/HARDIMAN/LIEBERMAN 104 MANN'S PL DINGSMAN FERRY, PA 5 INDIAN HEAD LA	18328 VR / 6.1	45,200 87,700 132,900		132,900			1	0.00 5,676.16 2,838.08
2	15 14 00004502	1.03 1SF 1.0300 AC	2	CESARINI, JOANN PO BOX 171 COLUMBIA, NJ 7 INDIAN HEAD LA	07832 VR / 6.1	45,200 99,200 144,400		144,400			1	0.00 6,167.32 3,083.66
3	15 15 00004510	1.02 1SF1C 1.0200 AC	2	PEREZ, ERIC 11 SUSQUEHANNA LANE COLUMBIA, NJ 11 SUSQUEHANNA LA	07832 VR / 6.1	45,100 82,900 128,000		128,000			1	0.00 5,466.88 2,733.44
4	15 15.01 00004527	1.11 1SF 1.1100 AC	2	KURIAKOSE, SHAJI & CYNTHIA P O BOX 67 COLUMBIA, NJ 9 SUSQUEHANNA LA	367 07832 VR / 6.1	45,600 96,800 142,400		142,400			1	0.00 6,081.90 3,040.95
5	15 16.01 00004541	1.31 1.3100 AC	15C	TOWNSHIP OF KNOWLTON 628 RT ROUTE 94 COLUMBIA NJ 45 DECATUR ST	07832 VR / 6.1	46,600 0 46,600		*Exempt*			1	0.00 0.00 0.00
6	15 16.02 00004559	0.96 1SF1G .9600 AC	2	D'ACONTI, BRIAN 81 KIM LANE WASHINGTON, NJ 13 SUSQUEHANNA LA	1175 07882 VR / 6.1	44,800 135,100 179,900		179,900			1	0.00 7,683.53 3,841.77
7	15 16.03 00004566	0.29 .2900 AC	1	MASTEN EST C/O TRAUTMANN & ASSO 211 MYRTLE AVE. BOONTON, N.J. SUSQUEHANNA LA R.O.W.	07005 VR / 6.1	1,500 0 1,500		1,500			1	0.00 64.07 32.04
8	15 17 00004573	2.96 AC 1SF-CB 2.9600 AC	4A	GANNON, MICHAEL & DEBRA 49 DECATUR ST COLUMBIA NJ 49 DECATUR ST	1175 07832 VR / 6.1	65,800 150,700 216,500		216,500			1	0.00 9,246.72 4,623.36
9	15 17.01 00004580	1.67 1SF 1.6700 AC	2	GANNON, MICHAEL & DEBRA 49 DECATUR STREET COLUMBIA, NJ 51 DECATUR ST	07832 VR / 6.1	45,000 68,600 113,600		113,600			1	0.00 4,851.86 2,425.93
10	15 17.02 00004598	3.13 1SF 3.1300 AC	2	GANNON, SEAN/MCGLYNN, DANIELLE 53 DECATUR STREET COLUMBIA, NJ 53 DECATUR ST	07832 VR / 6.1	55,500 99,900 155,400		155,400			1	0.00 6,637.13 3,318.57
11	15 18 00004608	0.32 1SF REST. .3200 AC	4A	CHEF FERDI, LLC 3290 ROUTE 94 FRANKLIN, NJ 31 DECATUR ST	07416 C / 6.1	41,600 177,600 219,200		219,200			1	0.00 9,362.03 4,681.02
12	16 1 00004615	0.24 2SF .2400 AC	2	CHAVIS, TYRON & CARLISA L 50 DECATUR STREET COLUMBIA, NJ 50 DECATUR ST	1175 07832 VR / 6.1	26,900 155,000 181,900		181,900			1	0.00 7,768.95 3,884.48
13	16 2 00004622	0.26 2SCB .2600 AC	2	ZAMORSKY RICHARD J & KAREN J 48 DECATUR STREET COLUMBIA, NJ 48 DECATUR ST	07832 VR / 6.1	41,300 78,000 119,300		119,300			1	0.00 5,095.30 2,547.65
14	16 3 00004630	0.32 1.5SCB .3200 AC	2	DELORENZO, JAMES & PATRICIA 115 SILVER LAKE ROAD BLAIRSTOWN, NJ 46 DECATUR ST	07825 VR / 6.1	41,600 88,700 130,300		130,300			1	0.00 5,565.11 2,782.56
Page Totals						545,100 1,320,200	0	1,865,300				Block: 16 Lot: 3

1	2	3	4	5	6	7	8	9	10	11		
Line	Block No Lot No. Qualification Account #	Land Dimensions Building Description Additional Lots Acreage	Prop Class	Owner's Name Address City State Property Location	Billing Code Zip Code Zoning/Tax Map Pg	Value	Exemptions Code Amount	Net Taxable Value	Deductions Code No Owners	Special Tax Codes	Num Units	Deduction Amt 2025 Tax 2026 1st
						Land Improvemnt Total						
1	16 4 00004647	0.55 1SF .5500 AC	2	PAUL, MARK S PO BOX 46 COLUMBIA NJ 44 DECATUR ST	1175 07832 VR / 6.1	42,800 85,800 128,600		128,600			1	0.00 5,492.51 2,746.26
2	16 5 00004654	0.20 2SF .2000 AC	2	HANSON, RICHARD/GROSS, LINDA PO BOX 103 COLUMBIA, NJ 42 DECATUR ST	07832 VR / 6.1	41,000 96,300 137,300		137,300			1	0.00 5,864.08 2,932.04
3	16 6 00004661	0.20 2SF .2000 AC	2	HANSON MARY P PO BOX 103 COLUMBIA NJ 40 DECATUR ST	07832 VR / 6.1	41,000 96,000 137,000		137,000			1	0.00 5,851.27 2,925.64
4	16 7 00004679	0.30 2SCB .3000 AC	2	CARVALHO, LUIS 38 DECATUR ST COLUMBIA, NJ 38 DECATUR ST	07832 VR / 6.1	41,500 103,500 145,000		145,000			2	0.00 6,192.95 3,096.48
5	16 9 00004686	2.45 3CG 2.4500 AC	4A	VAN WETTERING, ANNA 34 DECATUR ST COLUMBIA, NJ 34 DECATUR ST	07832 C1 / 6.1	62,700 58,800 121,500		121,500			1	0.00 5,189.27 2,594.64
6	17 1 00004703	0.36 1SCB .3600 AC	4A	JBAR POCONO LLC R 457 NORTH MAIN ST MOSCOW, PA 30 DECATUR ST	18444 C / 6.1	42,000 53,400 95,400		95,400			1	0.00 4,074.53 2,037.27
7	17 4 00004735	0.35 AC 2SF 17/3 .3500 AC	2	JBAR POCONO LLC 457 NORTH MAIN ST MOSCOW, PA 8 COLUMBIA ST	18444 C / 6.1	41,800 53,400 95,200		95,200			3	0.00 4,065.99 2,033.00
8	17 5 00004742	0.17 3SF .1700 AC	4A	DIOP, MAME D 4 COLUMBIA ST COLUMBIA NJ 4 COLUMBIA ST	07832 C / 6.1	40,900 130,700 171,600		171,600			1	0.00 7,329.04 3,664.52
9	17 7 00004767	0.11 2SF .1100 AC	1	DIOP, MAME D 1 COLUMBIA STREET COLUMBIA, NJ 2 COLUMBIA ST	07832 C / 6.1	600 0 600		600			1	0.00 25.63 12.82
10	19 1 00004774	0.27 2SF .2700 AC	2	FOSTER, SHARRON 31 WASHINGTON STREET COLUMBIA, NJ 31 WASHINGTON ST	07832 VR / 6.2	41,400 83,600 125,000		125,000			1	0.00 5,338.75 2,669.38
11	19 2 00004781	0.53 1SF 19/5 .5300 AC	2	RUSSO, VINCENT & ERICA 29 WASHINGTON STREET COLUMBIA, NJ 29 WASHINGTON ST	07832 VR / 6.2	42,700 75,800 118,500		118,500			1	0.00 5,061.14 2,530.57
12	19 3 00004799	0.84 2SF .8400 AC	15C	TOWNSHIP OF KNOWLTON 628 ROUTE 94 COLUMBIA NJ 27 WASHINGTON ST	07832 VR / 6.2	44,200 0 44,200		*Exempt*			2	0.00 0.00 0.00
13	19 4 00004809	230X190 .1 1.0032 AC	15C	TOWNSHIP OF KNOWLTON 628 RTE 94 COLUMBIA, N.J. 19 COLUMBIA ST	07832 /	42,500 0 42,500		*Exempt*			1	0.00 0.00 0.00
14	20 1 00004823	0.62 2SF .6200 AC	2	HAMWAY, STEVEN P & DEBRA L 32 WASHINGTON ST COLUMBIA, NJ 32 WASHINGTON ST	1057 07832 C / 6.2	43,100 172,500 215,600		215,600			1	0.00 9,208.28 4,604.14
Page Totals						481,500 1,009,800	0	1,491,300				Block: 20 Lot: 1

1	2	3	4	5	6	7	8	9	10	11		
Line	Block No Lot No. Qualification Account #	Land Dimensions Building Description Additional Lots Acreage	Prop Class	Owner's Name Address City State Property Location	Billing Code Zip Code Zoning/Tax Map Pg	Value	Exemptions Code Amount	Net Taxable Value	Deductions Code No Owners	Special Tax Codes	Num Units	Deduction Amt 2025 Tax 2026 1st
						Land Improvemnt Total						
1	20 2 00004830	0.16 15CB .1600 AC	2	LONGYHORE, ANN PO BOX 71 COLUMBIA NJ 29 DECATUR ST	07832 C / 6.2	40,800 66,900 107,700		107,700			1	0.00 4,599.87 2,299.94
2	20 3 00004848	0.15 BRICK .1500 AC	4A	DESAPIO PROPERTIES #ELEVEN LLC 92 E MAIN ST STE 403 SOMERVILLE NJ 27 DECATUR ST	08876 C / 6.2	40,800 99,600 140,400		140,400			1	0.00 5,996.48 2,998.24
3	20 4 00004855	0.11 2SF .1100 AC	2	READ, RONNIE H & LINDA J PO BOX 33 COLUMBIA, NJ 25 DECATUR ST	07832 C / 6.2	40,600 73,800 114,400		114,400			1	0.00 4,886.02 2,443.01
4	20 5 00004862	0.10 2SF .1000 AC	1	FIFTH COMMANDMENT, LLC 28 WASHINGTON ST COLUMBIA, NJ 23 DECATUR ST	07832 C / 6.2	12,000 0 12,000		12,000			1	0.00 512.52 256.26
5	20 6 00004870	0.17 5A 2SF .1700 AC	4C	GESNER, JANET A 440 ROUTE 57 WEST WASHINGTON, NJ 8 GREEN ST	07882 C / 6.2	40,900 144,100 185,000		185,000			4	0.00 7,901.35 3,950.68
6	20 7 00004887	0.17 2 A 2SF .1700 AC	2	COLUMBIA CARE CENTER LLC 2914 AVE L BROOKLYN, NY 30 WASHINGTON ST	11210 C / 6.2	40,900 113,300 154,200		154,200			2	0.00 6,585.88 3,292.94
7	20 8 00004904	0.59 3SF 20/7.01 .5900 AC	4A	COLUMBIA CARE CENTER REALTY LLC 2914 AVENUE L BROOKLYN, NY 28 WASHINGTON ST	11210 C / 6.2	32,200 360,700 392,900		392,900			1	0.00 16,780.76 8,390.38
8	21 1 00004911	0.22 2SF .2200 AC	2	RESOTKA, MICHAEL PO BOX 233 COLUMBIA, NJ 9 COLUMBIA ST	07832 VR / 6.2	41,100 139,300 180,400		180,400			2	0.00 7,704.88 3,852.44
9	21 2 00004929	0.22 2SF .2200 AC	2	GARREN VALENTINE 7 COLUMBIA ST COLUMBIA, NJ 7 COLUMBIA ST	07832 VR / 6.2	41,100 75,000 116,100		116,100			1	0.00 4,958.63 2,479.32
10	21 3 00004936	0.22 2SF .2200 AC	2	GREENEMEIER, EMAR & JEANNETTE M PO BOX 125 COLUMBIA NJ 5 COLUMBIA ST	07832 VR / 6.2	41,100 128,200 169,300		169,300			1	0.00 7,230.80 3,615.40
11	21 4 00004943	0.22 2SF .2200 AC	2	MASTRELLI, CHRISTOPHER 7 WOODFIELD ROAD ANDOVER, NJ 3 COLUMBIA ST	07821 VR / 6.2	41,100 82,200 123,300		123,300			1	0.00 5,266.14 2,633.07
12	21 5 00004950	0.11 2SF .1100 AC	2	ROGERS, HENRY/LOGAN, KRISTINE 1 COLUMBIA STREET COLUMBIA, NJ 1 COLUMBIA ST	4255 07832 VR / 6.2	40,600 80,400 121,000		121,000			1	0.00 5,167.91 2,583.96
13	21 6 00004968	0.11 2SF .1100 AC	2	SMITH, RALPH & NANCY/FLETCHER, TABE 9 CHURCH STREET COLUMBIA, NJ 9 CHURCH ST	07832 VR / 6.2	40,600 50,000 90,600		90,600			1	0.00 3,869.53 1,934.77
14	21 7 00004975	0.08 MOBILE HOME 2G .0800 AC	2	SONNE, C DAVID & CYNTHIA JK 7 CHURCH STREET COLUMBIA, NJ 7 CHURCH ST	07832 VR / 6.2	40,400 15,200 55,600		55,600			1	0.00 2,374.68 1,187.34
Page Totals						534,200 1,428,700	0	1,962,900				Block: 21 Lot: 7

1	2	3	4	5	6	7	8	9	10	11		
Line	Block No Lot No. Qualification Account #	Land Dimensions Building Description Additional Lots Acreage	Prop Class	Owner's Name Address City State Property Location	Billing Code Zip Code Zoning/Tax Map Pg	Value	Exemptions Code Amount	Net Taxable Value	Deductions Code No Owners	Special Tax Codes	Num Units	Deduction Amt 2025 Tax 2026 1st
						Land Improvemnt Total						
1	21 8 00004982	0.26 2 FAMILY 2SF .2600 AC	2	IULO, CHARLES 133 E DE LA GUERRA #350 SANTA BARBARA CA 3-5 CHURCH ST	93101 VR / 6.2	24,800 111,500 136,300		136,300			2	0.00 5,821.37 2,910.69
2	21 9 00004990	0.20 1SF .2000 AC	4A	MONTE, ROBERT W & KESCKES, ANN PO BOX 174 COLUMBIA, NJ 1 CHURCH ST	07832 VR / 6.2	49,200 125,500 174,700		174,700			1	0.00 7,461.44 3,730.72
3	21 11 00005016	0.40 AC 2SF2G 10 .4000 AC	4A	BALEY, MATTHEW & ALLISON E PO BOX 51 COLUMBIA NJ 18 DECATUR ST	07832 VR / 6.2	42,000 65,400 107,400		107,400			1	0.00 4,587.05 2,293.53
4	21 12 00005023	0.20 2FAMILY 3SF .2000 AC	2	BALDWIN, JAMES PO BOX 137 BLAIRSTOWN, NJ 20 & 22 DECATUR	07825 VR / 6.2	41,000 84,800 125,800		125,800			2	0.00 5,372.92 2,686.46
5	22 1 00005030	0.65 .6500 AC	15E	COLUMBIA METHODIST CHURCH 509 RTE 94 COLUMBIA, NJ 1 GREEN ST	07832 VR / 6.2	43,300 0 43,300		*Exempt*			1	0.00 0.00 0.00
6	22 2 00005048	0.24 2S ST .2400 AC	2	MOONEY, ROBERT L & MARINA P. O. BOX 192 COLUMBIA, NJ 16 DECATUR ST	07832 VR / 6.2	41,200 61,200 102,400		102,400	V1 2		1	250.00 4,123.50 2,061.75
7	22 3 00005055	0.51 2SF .5100 AC	2	ZUCCHERI, RYAN & GIANNA 14 DECATUR ST COLUMBIA, NJ 14 DECATUR ST	07832 VR / 6.2	42,600 164,900 207,500		207,500			2	0.00 8,862.33 4,431.17
8	22 4 00005062	0.29 2SF .2900 AC	2	BOCCI, JEFFREY & PATRICE 12 DECATUR ST COLUMBIA, NJ 12 DECATUR ST	07832 VR / 6.2	41,500 157,100 198,600		198,600			1	0.00 8,482.21 4,241.11
9	23 1 00005070	0.26 2SF .2600 AC	2	YOUNG TIMOTHY N / HONOROWSKI MARY 13 GREEN STREET COLUMBIA NJ 13 GREEN ST	07832 VR / 6.2	40,900 121,300 162,200		162,200			1	0.00 6,927.56 3,463.78
10	23 2 00005087	0.17 2SF .1700 AC	2	BRYSON, JOHN M & REBECCA M. 9 GREEN ST, P O BOX 348 COLUMBIA, NJ 9 GREEN ST	07832 VR / 6.2	40,900 114,100 155,000		155,000			1	0.00 6,620.05 3,310.03
11	23 2.01 00005094	0.26 1SF .2600 AC	2	FAY, EDWARD 11 GREEN STREET COLUMBIA, NJ 11 GREEN ST	07832 VR / 6.2	41,300 76,000 117,300		117,300			1	0.00 5,009.88 2,504.94
12	23 3 00005104	0.08 2SF .0800 AC	2	HILL, MICHAEL & COLLEEN 7 GREEN STREET COLUMBIA, NJ 7 GREEN ST	07832 VR / 6.2	40,400 89,000 129,400		129,400			1	0.00 5,526.67 2,763.34
13	23 4 00005111	0.20 1SF1C .2000 AC	2	MARSH, III, ROBERT C & LORI B GANNO 17 DECATUR ST COLUMBIA, NJ 17 DECATUR ST	07832 VR / 6.2	41,000 119,300 160,300		160,300			1	0.00 6,846.41 3,423.21
14	23 5 00005129	0.20 1.5SF .2000 AC	2	MIGHELL, TYLER 15 DECATUR STREET COLUMBIA, NJ 15 DECATUR ST	07832 VR / 6.2	41,000 69,900 110,900		110,900			1	0.00 4,736.54 2,368.27
Page Totals				V1 250		527,800 1,360,000	0	1,887,800				Block: 23 Lot: 5

1	2	3	4	5	6	7	8	9	10	11		
Line	Block No Lot No. Qualification Account #	Land Dimensions Building Description Additional Lots Acreage	Prop Class	Owner's Name Address City State Property Location	Billing Code Zip Code Zoning/Tax Map Pg	Value	Exemptions Code Amount	Net Taxable Value	Deductions Code No Owners	Special Tax Codes	Num Units	Deduction Amt 2025 Tax 2026 1st
						Land Improvemnt Total						
1	23 6 00005136	0.14 1SF .1400 AC	2	MILLER, JR, JAMES M & BRENDA 2 LOCUST ST COLUMBIA, NJ 2 LOCUST ST	07832 VR / 6.2	40,700 44,600 85,300		85,300			1	0.00 3,643.16 1,821.58
2	23 7 00005143	0.14 2SF .1400 AC	2	YACHIMIAK, PAUL 4 LOCUST STREET COLUMBIA NJ 4 LOCUST ST	07832 VR / 6.2	40,700 118,700 159,400		159,400			1	0.00 6,807.97 3,403.99
3	23 8 00005150	0.71 2SF .7100 AC	2	ZIEGLER, RICHARD R PO BOX 95 COLUMBIA, NJ 22 WASHINGTON ST	154 07832 VR / 6.2	43,600 88,200 131,800		131,800			1	0.00 5,629.18 2,814.59
4	24 1 00005168	1.71 1.7100 AC	1	ZIEGLER, RICHARD R PO BOX 95 COLUMBIA, NJ 23 WASHINGTON ST	07832 VR / 6.2	1,000 0 1,000		1,000			1	0.00 42.71 21.36
5	25 1 00005175	0.17 2SF .1700 AC	2	MARTINEZ, CALVIN N 20 WASHINGTON ST COLUMBIA, NJ 20 WASHINGTON ST	344 07832 VR / 6.2	40,900 68,900 109,800		109,800			1	0.00 4,689.56 2,344.78
6	25 2.01 00005190	0.74 CB .7400 AC	4A	HISTORIC TEXACO MUSEUM LLC 1 LOCUST ST COLUMBIA, NJ 1 LOCUST ST	07832 C1 / 6.2	40,400 51,800 92,200		92,200			1	0.00 3,937.86 1,968.93
7	25 3 00005200	0.43 AC 1.5SF .4300 AC	2	RUSWEILER, PAMELA K 5 DECATUR STREET COLUMBIA, NJ 5 DECATUR ST	2640 07832 VR / 6.2	42,200 101,900 144,100		144,100			1	0.00 6,154.51 3,077.26
8	25 4 00005217	0.10 2.5SF .1000 AC	2	CAPANO, JASON 10 WASHINGTON STREET COLUMBIA NJ 10 WASHINGTON ST	07832 VR / 6.2	40,500 137,400 177,900		177,900			1	0.00 7,598.11 3,799.06
9	25 5 00005224	0.10 2SF .1000 AC	2	PETRAKIAN, EDWARD & CARLA 12 WASHINGTON ST COLUMBIA, N.J. 12 WASHINGTON ST	1175 07832 VR / 6.2	40,500 105,600 146,100		146,100			1	0.00 6,239.93 3,119.97
10	25 6 00005231	0.15 2SF .1500 AC	2	VANDERLOO, HENRICUS EDUAD 26 RAINBOW TRAIL DENVER, NJ 14 WASHINGTON ST	07834 VR / 6.2	40,800 97,900 138,700		138,700			1	0.00 5,923.88 2,961.94
11	25 7 00005249	0.26 2SF .2600 AC	2	THOENE THERESA MARIE 16 WASHINGTON STREET COLUMBIA NJ 16 WASHINGTON ST	07832 VR / 6.2	41,300 78,400 119,700		119,700	D1 1		1	250.00 4,862.39 2,431.20
12	25 8 00005256	0.26 1SF .2600 AC	2	ZIEGLER, RICHARD R PO BOX 95 COLUMBIA NJ 18 WASHINGTON ST	07832 VR / 6.2	41,300 103,100 144,400		144,400			1	0.00 6,167.32 3,083.66
13	26 1 00005263	0.18 2SF .1800 AC	2	FURRER, JOSEPH M & DALLAL, NICOLE R 8 WASHINGTON STREET COLUMBIA NJ 8 WASHINGTON ST	1175 07832 VR / 6.2	40,900 95,400 136,300		136,300			1	0.00 5,821.37 2,910.69
14	26 2 00005270	0.43 2SF .4300 AC	2	GAETA, VINCENT A 3 DECATUR STREET COLUMBIA NJ 3 DECATUR ST	07832 VR / 6.2	42,200 98,100 140,300		140,300			1	0.00 5,992.21 2,996.11
Page Totals			D1 250			537,000 1,190,000	0	1,727,000				Block: 26 Lot: 2

1	2	3	4	5	6	7	8	9	10	11		
Line	Block No Lot No. Qualification Account #	Land Dimensions Building Description Additional Lots Acreage	Prop Class	Owner's Name Address City State Property Location	Billing Code Zip Code Zoning/Tax Map Pg	Value	Exemptions Code Amount	Net Taxable Value	Deductions Code No Owners	Special Tax Codes	Num Units	Deduction Amt 2025 Tax 2026 1st
						Land Improvemnt Total						
1	26 3 00005288	0.21 2SF .2100 AC	2	LECK, JOHN H/CORNISH, KRISTIN 1 DECATUR STREET COLUMBIA, NJ 1 DECATUR ST	07832 07832 VR / 6.2	41,100 81,400 122,500		122,500			1	0.00 5,231.98 2,615.99
2	26 4 00005295	0.24 1SF .2400 AC	2	PETERSON, ROBERT T & BARBARA 2 WASHINGTON ST COLUMBIA, NJ 2 WASHINGTON ST	1175 07832 VR / 6.2	41,200 103,200 144,400		144,400			1	0.00 6,167.32 3,083.66
3	26 5 00005305	0.25 1SF .2500 AC	2	VILLANI, KEVIN M & JAYNE M 4 WASHINGTON ST COLUMBIA, NJ 4 WASHINGTON ST	6701 07832 VR / 6.2	41,300 130,300 171,600		171,600			1	0.00 7,329.04 3,664.52
4	26 6 00005312	0.17 2SB .1700 AC	2	DIORIO DONNA M PO BOX 12 COLUMBIA, N.J. 6 WASHINGTON ST	1175 07832 VR / 6.2	40,900 142,000 182,900		182,900			1	0.00 7,811.66 3,905.83
5	27 1 00005320	0.67 2SCB .6700 AC	2	MILESKY, JEFFREY/ZARETSKIE, ANGELA 8 RT 46 COLUMBIA NJ 8 RTE 46	07832 07832 AR1 / 12	43,400 77,200 120,600		120,600			1	0.00 5,150.83 2,575.42
6	27 2 00005337	0.57 1SF .5700 AC	2	MANASCO, JR, ROBERT 10 US HIGHWAY 46 COLUMBIA, NJ 10 RTE 46	344 07832 AR1 / 12	42,900 126,100 169,000		169,000			1	0.00 7,217.99 3,609.00
7	27 3 00005344	0.33 1SF .3300 AC	1	WU, RONG & NG, YUEN PING 256 94TH STREET BROOKLYN, NY 12 RTE 46	11209 11209 AR1 / 12	21,700 0 21,700		21,700			1	0.00 926.81 463.41
8	27 4 00005351	0.30 1SF .3000 AC	2	NESTEROK, JOHN 16 ROUTE 46 COLUMBIA NJ 16 RTE 46	07832 07832 AR1 / 12	41,500 46,200 87,700		87,700			1	0.00 3,745.67 1,872.84
9	27 4.01 00005369	0.33 . .3300 AC	15C	STATE OF NEW JERSEY D O T 1035 PARKWAY AVE TRENTON, N.J. 14 RTE 46	08625 08625 AR1 / 12	41,700 0 41,700		*Exempt*			1	0.00 0.00 0.00
10	27 5 00005376	1.00 1SF 1.0000 AC	2	FORNARO, DOMINICK & DEBORAH 18 RTE 46 COLUMBIA NJ 18 RTE 46	1175 07832 AR1 / 12	45,000 56,700 101,700		101,700			1	0.00 4,343.61 2,171.81
11	27 6 00005383	0.35 1SF .3500 AC	2	EPSTEIN, EDWARD 136 CATHERINE AVE MAHWAH, NJ 20 RTE 46	07430 07430 AR1 / 12	41,800 81,200 123,000		123,000			1	0.00 5,253.33 2,626.67
12	27 7 00005390	0.37 1SF .3700 AC	2	THE PIERSON LIVING TRUST 22 RTE 46 COLUMBIA, NJ 22 RTE 46	1175 07832 AR1 / 12	41,900 76,500 118,400		118,400			1	0.00 5,056.86 2,528.43
13	27 8 00005400	0.88 1SF .8800 AC	1	ACI, DENNIS 55 ROUTE 46 DELAWARE NJ 24 RTE 46	07833 07833 AR1 / 12	4,400 0 4,400		4,400			1	0.00 187.92 93.96
14	27 9 00005418	0.78 2SF .7800 AC	2	ORTIZ, ERNESTO & SONIA 26 ROUTE 46 COLUMBIA, NJ 26 RTE 46	07832 07832 AR1 / 12	43,900 143,600 187,500		187,500			1	0.00 8,008.13 4,004.07
Page Totals						491,000 1,064,400	0	1,555,400				Block: 27 Lot: 9

1	2	3	4	5	6	7	8	9	10	11		
Line	Block No Lot No. Qualification Account #	Land Dimensions Building Description Additional Lots Acreage	Prop Class	Owner's Name Address City State Property Location	Billing Code Zip Code Zoning/Tax Map Pg	Value Land Improvemnt Total	Exemptions Code Amount	Net Taxable Value	Deductions Code No Owners	Special Tax Codes	Num Units	Deduction Amt 2025 Tax 2026 1st
1	27 10 00005425	1.28 1SF 1.2800 AC	2	SERRANO, JR, ANTONIO 37 YELLOW MEETINGHOUSE RD MILLSTONE, NJ 28 RTE 46	08510 AR1 / 12	46,400 160,600 207,000		207,000			1	0.00 8,840.97 4,420.49
2	27 11 00005432	0.33 .3300 AC	1	NOLAN JAMES F / ARLENE M CALNAN 718 4TH ST BELVIDERE NJ 30 RTE 46	07823 AR1 / 12	5,000 0 5,000		5,000			1	0.00 213.55 106.78
3	27 12 00005440	0.73 AC 1.5SCB 12.01 .7300 AC	2	SHABAAN, ADEL 416 6TH STREET UNION CITY, NJ 32 RTE 46	07087 AR1 / 12	43,700 119,700 163,400		163,400			1	0.00 6,978.81 3,489.41
4	27 13 00005464	0.26 1SS .2600 AC	2	FEDERAL NATIONAL MORTGAGE ASSOCIATI 5600 GRANITE PARKWY VII PLANO, TX 36 RTE 46	75024 AR1 / 12	41,300 114,000 155,300		155,300			1	0.00 6,632.86 3,316.43
5	27 17	3.15 AC 3.1500 AC	15C	STATE OF NEW JERSEY D O T 1035 PKWY. AVE. TRENTON, N.J. RTE 46 & DELAWARE RVR	08625 /	55,600 0 55,600		*Exempt*			1	0.00 0.00 0.00
6	28 2 00005496	218.16 1 218.1600 AC	15C	STATE OF NEW JERSEY D E P 401 EAST STATE STREET TRENTON NJ 39 WALNUT RD	08652 FPD / 6	1,175,500 16,000 1,191,500		*Exempt*			1	0.00 0.00 0.00
7	28 3 00005506	1.00 1S LOG 1.0000 AC	3A	LONGYHORE JR, DONALD PO BOX 55 COLUMBIA, NJ 21 WALNUT RD	07832 FPD / 6	45,000 306,400 351,400		351,400			1	0.00 15,008.29 7,504.15
8	28 3 Q0231 00005513	8.01 AC 8.0100 AC	3B	LONGYHORE JR, DONALD PO BOX 55 COLUMBIA, NJ 21 WALNUT RD	07832 FPD / 6	5,400 0 5,400		5,400			1	0.00 230.63 115.32
9	28 3.01	6.24 AC 2SF2CG 6.2400 AC	2	ANDERSON, MELISSA/PFEIFER, DEREK M 19 WALNUT ROAD COLUMBIA, NJ 19 WALNUT RD	07832 /	68,000 326,700 394,700		394,700			1	0.00 16,857.64 8,428.82
10	28 3.02 Q0231	6.01 AC 6.0100 AC	3B	LONGYHORE, JR, DONALD 21 WALNUT ROAD COLUMBIA, NJ 23 WALNUT RD	07832 /	2,400 0 2,400		2,400			1	0.00 102.50 51.25
11	28 4 00005520	1.57 1S STONE 1.5700 AC	2	HOYT, RYAN M 4 & 7 WALNUT ROAD COLUMBIA, NJ 7 WALNUT RD	07832 FPD / 6	47,900 100,600 148,500		148,500			1	0.00 6,342.44 3,171.22
12	28 4.01 00005538	2.89 2.8900 AC	1	LONGYHORE, DONALD PO BOX 55 COLUMBIA NJ 9 WALNUT RD	07832 FPD / 6	20,000 0 20,000		20,000			1	0.00 854.20 427.10
13	28 4.02 00005545	3.56 3.5600 AC	1	PFEIFFER, DEREK 19 WALNUT ROAD COLUMBIA, NJ 11 WALNUT RD	07832 FPD / 6	17,200 0 17,200		17,200			1	0.00 734.61 367.31
14	28 5 00005552	1.00 1SF 1.0000 AC	2	STAMPONE, MARGARET 5 WALNUT RD COLUMBIA, NJ 5 WALNUT RD	07832 FPD / 6	45,000 106,500 151,500		151,500			1	0.00 6,470.57 3,235.29
Page Totals						387,300 1,234,500	0	1,621,800				Block: 28 Lot: 5

1	2	3	4	5	6	7	8	9	10	11		
Line	Block No Lot No. Qualification Account #	Land Dimensions Building Description Additional Lots Acreage	Prop Class	Owner's Name Address City State Property Location	Billing Code Zip Code Zoning/Tax Map Pg	Value	Exemptions Code Amount	Net Taxable Value	Deductions Code No Owners	Special Tax Codes	Num Units	Deduction Amt 2025 Tax 2026 1st
						Land Improvemnt Total						
1	28 6 00005560	8.07 1SF 8.0700 AC	2	CHEN, LINGFEN 3 WALNUT ROAD COLUMBIA, NJ 3 WALNUT RD	1175 07832 FPD / 6	75,300 129,000 204,300		204,300			1	0.00 8,725.65 4,362.83
2	28 8 00005577	1.83 AC GAS/CONV 7,9,10 1.8300 AC	4A	PMG NEW JERSEY II, LLC 2900 TELESTAR CT FALLS CHURCH VA 25 RTE 46	22042 C / 12	183,000 624,900 807,900		807,900			1	0.00 7,815.93 3,907.97
3	28 11 00005591	0.44 TWO 1SF .4400 AC	2	THE LAST FRONTIER, INC 59 BRIGHTON ROAD ANDOVER, NJ 21&21A RTE 46	07821 AR1 / 12	34,200 107,000 141,200		141,200			2	0.00 6,030.65 3,015.33
4	28 12 00005601	0.44 1.5SF .4400 AC	2	THE HUGO MORIN 2021 IRREVOCABLE TRU 19 ROUTE 46 COLUMBIA, NJ 19 RTE 46	1175 07832 AR1 / 12	34,200 33,300 67,500		67,500			1	0.00 2,882.93 1,441.47
5	28 13 00005619	0.59 .5900 AC	1	KANIA, PETER PO BOX 386 FORKED RIVER, NJ 17 RTE 46	08731 AR1 / 12	14,700 0 14,700		14,700			1	0.00 627.84 313.92
6	28 14 00005626	0.44 1SF .4400 AC	2	NOWATKOWSKI, STEPHEN JOSEPH 15 ROUTE 46 COLUMBIA, NJ 15 RTE 46	07832 AR1 / 12	34,200 70,900 105,100		105,100			1	0.00 4,488.82 2,244.41
7	28 15 00005633	0.44 1SF .4400 AC	2	BIZMARK LLC 9 KYLE DRIVE PHILLIPSBURG, NJ 13 RTE 46	1175 08865 AR1 / 12	34,200 93,600 127,800		127,800			1	0.00 5,458.34 2,729.17
8	28 16 00005640	0.88 1SCB .8800 AC	2	ESPINOZA, MANUEL/VALDEZ, MARIANA DE 11 ROUTE 46 COLUMBIA, NJ 11 RTE 46	07832 AR1 / 12	36,400 92,800 129,200		129,200			1	0.00 5,518.13 2,759.07
9	28 18 00005658	0.94 1SF L17 .9400 AC	2	DONNARUMMA, JUSTIN/TRIKILAS, PANAGI 144 SUNLIT DR WATCHUNG NJ 7 & 9 RTE 46	07059 AR1 / 12	36,700 63,200 99,900		99,900			1	0.00 4,266.73 2,133.37
10	28 20 00005672	63.04 63.0400 AC	15C	STATE OF NEW JERSEY DEP PO BOX 412 TRENTON NJ 5 RTE 46	08625 FPD / 6	295,200 0 295,200		*Exempt*			1	0.00 0.00 0.00
11	28 21 00005680	1.32 1.3200 AC	15C	STATE OF NEW JERSEY D E P JOHN FITCH PLAZA CN 229 TRENTON N.J. WORTHING TRACT	08625 FPD / 6	46,600 0 46,600		*Exempt*			1	0.00 0.00 0.00
12	28 23 00005707	2.87 MOBILE HOME 2.8700 AC	2	MOUNTAINSIDE PROPERTIES, LLC 2495 N DELAWARE DR MT BETHEL, PA 3 RTE 46	18343 AR1 / 6	54,400 39,900 94,300		94,300			1	0.00 4,027.55 2,013.78
13	28 24 00005714	16.46 16.4600 AC	15C	STATE OF NEW JERSEY D E P JOHN FITCH WAY CN 229 TRENTON N J 1 RTE 46	08625 AR1 / 6	108,800 0 108,800		*Exempt*			1	0.00 0.00 0.00
14	28 25 00005721	3.31 3.3100 AC	15C	STATE OF NEW JERSEY D E P JOHN FITCH WAY CN 229 TRENTON N J WORTHING TRACT	08625 AR1 / 6	56,200 0 56,200		*Exempt*			1	0.00 0.00 0.00
Page Totals						537,300 1,254,600	0	1,791,900				Block: 28 Lot: 25

1	2	3	4	5	6	7	8	9	10	11		
Line	Block No Lot No. Qualification Account #	Land Dimensions Building Description Additional Lots Acreage	Prop Class	Owner's Name Address City State Property Location	Billing Code Zip Code Zoning/Tax Map Pg	Value	Exemptions Code Amount	Net Taxable Value	Deductions Code No Owners	Special Tax Codes	Num Units	Deduction Amt 2025 Tax 2026 1st
						Land Improvemnt Total						
1	28 26 00005739	4.56 4.5600 AC	15C	STATE OF NEW JERSEY D E P JOHN FITCH WAY CN 229 TRENTON N.J. WORTHING TRACT	08625 AR1 / 6	61,200 0 61,200		*Exempt*			1	0.00 0.00 0.00
2	28 27 00005746	2.8AC. 2.8000 AC	15C	STATE OF NEW JERSEY D E P JOHN FITCH PLAZA CN 229 TRENTON, N.J. WORTHING TRACT	08625 /	54,000 0 54,000		*Exempt*			1	0.00 0.00 0.00
3	28 28 00005753	8.50 8.5000 AC	1	HALLETT, LAWRENCE E & JOAN A 247 E SHORE DR BANGOR PA 27 WARRINGTON RD	18013 FPD / 6	18,500 0 18,500		18,500			1	0.00 790.14 395.07
4	28.01 1 00005760	30.24 AC 2SF LOT 1.02 30.2400 AC	15F	THE NATURE CONSERVANCY-NJ OFFICE 200 POTTERSVILLE RD CHESTER, NJ 601 RTE 94	07930 C / 6	1,087,100 0 1,087,100		*Exempt*			1	0.00 0.00 0.00
5	28.01 1.01 00005778	2.00 2.0000 AC	15F	THE NATURE CONSERVANCY-NJ OFFICE 200 POTTERSVILLE RD CHESTER, NJ 615 RTE 94	07930 C / 6	74,000 0 74,000		*Exempt*			1	0.00 0.00 0.00
6	28.01 2 00005792	9.94 9.9400 AC	15F	THE NATURE CONSERVANCY - NJ OFFICE 200 POTTERSVILLE RD CHESTER, NJ 597 RTE 94	07930 C / 6	82,800 0 82,800		*Exempt*			1	0.00 0.00 0.00
7	28.01 3 00005810	0.93 1SS .9300 AC	2	UNANGST, STEWART R JACQUELINE A 593 RTE 94 COLUMBIA NJ 593 RTE 94	07832 C / 6	44,700 147,700 192,400		192,400			1	0.00 8,217.40 4,108.70
8	28.01 4 00005827	0.76 1SF .7600 AC	2	STIEHL, RUSSELL & ALISON M 7 WARRINGTON ROAD COLUMBIA, NJ 7 WARRINGTON RD	07832 C / 6	43,800 89,600 133,400		133,400			1	0.00 5,697.51 2,848.76
9	28.01 5 00005834	20.36 20.3600 AC	15C	STATE OF NEW JERSEY D E P 401 EAST STATE ST TRENTON, NJ 3 WARRINGTON RD	08625 C / 6	68,600 0 68,600		*Exempt*			1	0.00 0.00 0.00
10	28.01 6 00005841	52.48 .524800 AC	15C	STATE OF NEW JERSEY D E P JOHN FITCH PLAZA CN 229 TRENTON, N.J. 23 WARRINGTON RD	08625 AR1 / 6	252,900 0 252,900		*Exempt*			1	0.00 0.00 0.00
11	28.01 7 00005859	2.62 2.6200 AC	15C	STATE OF NEW JERSEY D E P JOHN FITCH PLAZA CN 229 TRENTON N.J. WORTHING TRACT	08625 AR1 / 6	53,100 0 53,100		*Exempt*			1	0.00 0.00 0.00
12	28.01 8 00005866	2.23 2.2300 AC	15C	STATE OF NEW JERSEY D E P JOHN FITCH PLAZA CN 229 TRENTON, N.J. WORTHING TRACT	08625 AR1 / 6	51,200 0 51,200		*Exempt*			1	0.00 0.00 0.00
13	28.01 9 00005873	0.37 1.5SF .3700 AC	2	QUICK, RALPH SR & SCHARLEIN 31 WARRINGTON ROAD COLUMBIA NJ 31 WARRINGTON RD	07832 AR1 / 6	41,900 80,700 122,600		122,600			1	0.00 5,236.25 2,618.13
14	28.01 10 00005880	7.46 AC. 1SF 7.4600 AC	2	KUCHTA, KENNETH M & EILEEN M 37 WARRINGTON RD COLUMBIA, NJ 37 WARRINGTON RD	1316 07832 AR1 / 6	74,000 194,300 268,300		268,300			1	0.00 11,459.09 5,729.55
Page Totals						222,900 512,300	0	735,200				Block: 28.01 Lot: 10

1	2	3	4	5	6	7	8	9	10	11		
Line	Block No Lot No. Qualification Account #	Land Dimensions Building Description Additional Lots Acreage	Prop Class	Owner's Name Address City State Property Location	Billing Code Zip Code Zoning/Tax Map Pg	Value	Exemptions Code Amount	Net Taxable Value	Deductions Code No Owners	Special Tax Codes	Num Units	Deduction Amt 2025 Tax 2026 1st
						Land Improvemnt Total						
1	28.01 10.01 00005898	1.28 15 MH 1.2800 AC	2	FLANAGAN, MATTHEW 35 WARRINGTON ROAD COLUMBIA, NJ 35 WARRINGTON RD	07832 AR1 / 6	46,400 96,700 143,100		143,100			1	0.00 6,111.80 3,055.90
2	28.01 10.02 00016473	6.36 AC. 1.5SF 6.3600 AC	2	GOLUBIEWSKI, KAREN 33 WARRINGTON RD-PO BOX17 COLUMBIA, NJ 33 WARRINGTON RD	07832 AR1 / 6	68,400 110,700 179,100		179,100			1	0.00 7,649.36 3,824.68
3	28.01 11 00005908	4.95 4.9500 AC	1	R LOWENSTEIN TRUST 4536 WILSHIRE BLVD UNIT 6 LOS ANGELES CA 39 WARRINGTON RD	90010 AR1 / 6	22,800 0 22,800		22,800			1	0.00 973.79 486.90
4	28.02 1 00005915	0.44 15F2CG .4400 AC	2	VALENTINE, SHARON PO BOX 25 COLUMBIA NJ 8 DECATUR ST	07832 AR1 / 6.2	20,000 139,400 159,400		159,400			1	0.00 6,807.97 3,403.99
5	29 1 Q0155 00005930	36.21 AC 36.2100 AC	3B	HOOKER, CHARLES I/SNACK, EMILY I 12 BRUGLER ROAD COLUMBIA, NJ 12 BRUGLER RD	07832 PCD / 6	16,700 0 16,700		16,700			1	0.00 713.26 356.63
6	29 1.01 Q0155	50.84 AC 50.8400 AC	3B	KERO, JOHN N PO BOX A BLAIRSTOWN NJ 10 WARRINGTON RD	07825 /	23,400 0 23,400		23,400			1	0.00 999.41 499.71
7	29 1.02 Q0155	2.04 AC 2.0400 AC	3B	KERO, JOHN N PO BOX A BLAIRSTOWN NJ 12 WARRINGTON RD	07825 /	900 0 900		900			1	0.00 38.44 19.22
8	29 1.03 Q0155	2.01 AC 2.0100 AC	3B	KERO, JOHN N PO BOX A BLAIRSTOWN NJ 14 WARRINGTON RD	07825 /	900 0 900		900			1	0.00 38.44 19.22
9	29 2 00005947	0.76 .7600 AC	15C	THE STATE OF NJ, DEP 401 EAST STATE STREET TRENTON, NJ 18 BRUGLER RD	08625 AR1 / 6	33,200 0 33,200		*Exempt*			1	0.00 0.00 0.00
10	29 3 00005954	0.50 .5000 AC	1	FRANKOSKY, JOHN B & FRANCINE 23 BRUGLER RD COLUMBIA, N.J. 20 BRUGLER RD	1175 07832 AR1 / 6	2,500 0 2,500		2,500			1	0.00 106.78 53.39
11	29 5 00005961	0.64 L4 .6400 AC	1	NAPOLEON ELIZABETH / R SCHMALZ 25 BRUGLER RD COLUMBIA, NJ 24 BRUGLER RD	1 07832 AR1 / 6	3,000 0 3,000		3,000			1	0.00 128.13 64.07
12	29 6 00005979	1.34 2SF L8 1.3400 AC	2	VANORDEN, ROBERT L & CATHERINE S 26 BRUGLER RD COLUMBIA N J 26 BRUGLER RD	07832 AR1 / 6	53,000 112,700 165,700		165,700	V1		1	250.00 7,077.05 3,538.53
13	29 7 00005986	0.83 2SF .8300 AC	2	THE 28 WARRINGTON ROAD IRREV TRUST 11 DOUGLAS ST BLAIRSTOWN, NJ 28 WARRINGTON RD	07825 AR1 / 6	50,000 56,900 106,900		106,900			1	0.00 4,565.70 2,282.85
14	29 7.01 00005993	0.16 .1600 AC	1	HALLETT, LAWRENCE E & JOAN A 247 E SHORE DR BANGOR PA 26 WARRINGTON RD	18013 AR1 / 6	1,000 0 1,000		1,000			1	0.00 42.71 21.36
Page Totals			V1 250			309,000 516,400	0	825,400				Block: 29 Lot: 7.01

1	2	3	4	5	6	7	8	9	10	11		
Line	Block No Lot No. Qualification Account #	Land Dimensions Building Description Additional Lots Acreage	Prop Class	Owner's Name Address City State Property Location	Billing Code Zip Code Zoning/Tax Map Pg	Value	Exemptions Code Amount	Net Taxable Value	Deductions Code No Owners	Special Tax Codes	Num Units	Deduction Amt 2025 Tax 2026 1st
						Land Improvemnt Total						
1	29 9 00006002	1.20 1.2000 AC	1	NAPOLEON ELIZABETH / R SCHMALZ 25 BRUGLER RD COLUMBIA, NJ 24 WARRINGTON RD	1 07832 AR1 / 6	1,200 0 1,200		1,200			1	0.00 51.25 25.63
2	29 10 00006010	6.12 ACRES 6.1200 AC	15C	STATE OF NEW JERSEY D E P JOHN FITCH PLAZA CN 229 TRENTON, N.J. WORTHING TRACT	08625 AR1 / 6	33,600 0 33,600		*Exempt*			1	0.00 0.00 0.00
3	30 1 Q0180 00016924	4.20 AC. 4.2000 AC	3B	BRANDS, JR, DAVID A PO BOX 406 PORTLAND, PA 1 BRUGLER RD	18351 /	900 0 900		900			1	0.00 38.44 19.22
4	30 1.01	1.0 AC 1.0000 AC	2	MCAHON, MELANIE B PO BOX 7 COLUMBIA NJ 1 BRUGLER RD	07832 /	51,000 245,100 296,100		296,100			1	0.00 12,646.43 6,323.22
5	30 2 00006034	6.04 1SF 6.0400 AC	2	BEHSMAN, DENNIS R & SANDRA S 5 BRUGLER RD COLUMBIA, NJ 5 BRUGLER RD	1175 07832 AR1 / 6	78,000 98,600 176,600		176,600	V1 2		1	250.00 7,292.59 3,646.30
6	30 3 00006041	20.90 20.9000 AC	15C	THE STATE OF NEW JERSEY, DEP 401 EAST STATE STRET TRENTON, NJ 9 BRUGLER RD	08625 FPD / 6	20,900 0 20,900		*Exempt*			1	0.00 0.00 0.00
7	30 4 Q0180 00006059	4.34 4.3400 AC	3B	BRANDS, DAVID A JR PO BOX 406 PORTLAND PA 559 RTE 94	18351 FPD / 6	1,000 0 1,000		1,000			1	0.00 42.71 21.36
8	30 5 Q0200 00006073	0.50 .5000 AC	3B	MATHEZ, RENE 529 ROUTE 94, P O BX 351 COLMUBIA, NJ 13 BRUGLER RD	07832 FPD / 6	100 0 100		100			1	0.00 4.27 2.14
9	30 6 Q0180 00006080	3.40 3.4000 AC	3B	BRANDS, JR, DAVID A PO BOX 406 PORTLAND, PA 561 RTE 94	18351 FPD / 6	800 0 800		800			1	0.00 34.17 17.09
10	30 7 00006098	4.80 4.8000 AC	15C	THE STATE OF NJ, DEP 401 EAST STATE STREET TRENTON, NJ 11 BRUGLER RD	08625 FPD / 6	3,000 0 3,000		*Exempt*			1	0.00 0.00 0.00
11	30 8 00006108	0.97 .9700 AC	15C	THE STATE OF NJ, DEP 401 EAST STATE STREET TRENTON, NJ 11 BRUGLER RD	08625 FPD / 6	700 0 700		*Exempt*			1	0.00 0.00 0.00
12	31 1 00006115	4.13 2SF 4.1300 AC	2	CUSTER, BRETT 30 WARRINGTON ROAD COLUMBIA, NJ 30 WARRINGTON RD	07832 FPD / 7	68,700 151,200 219,900		219,900			1	0.00 9,391.93 4,695.97
13	31 2 00006122	1.30 2SF 1.3000 AC	2	NAPOLEON ELIZABETH / R SCHMALZ 25 BRUGLER RD COLUMBIA, NJ 25 BRUGLER RD	1 07832 FPD / 7	52,800 135,000 187,800		187,800			1	0.00 8,020.94 4,010.47
14	31 3 00006130	1.50 1SCBG2 B30L9 1.5000 AC	2	FRANKOSKY, JOHN B & FRANCINE 23 BRUGLER RD COLUMBIA, N.J. 23 BRUGLER RD	1175 07832 FPD / 7	54,000 104,200 158,200		158,200			1	0.00 6,756.72 3,378.36
Page Totals				V1 250		308,500 734,100	0	1,042,600				Block: 31 Lot: 3

1	2	3	4	5	6	7	8	9	10	11		
Line	Block No Lot No. Qualification Account #	Land Dimensions Building Description Additional Lots Acreage	Prop Class	Owner's Name Address City State Property Location	Billing Code Zip Code Zoning/Tax Map Pg	Value	Exemptions Code Amount	Net Taxable Value	Deductions Code No Owners	Special Tax Codes	Num Units	Deduction Amt 2025 Tax 2026 1st
						Land Improvemnt Total						
1	31 4 00006147	36.31 AC 36.3100 AC	15C	THE STATE OF NJ, DEP 401 EAST STATE STREET TRENTON, NJ 17 BRUGLER RD	08625 FPD / 7	229,600 0 229,600		*Exempt*			1	0.00 0.00 0.00
2	31 4.01 00006154	5.78 1SF 5.7800 AC	2	CASTELLANI, DENA & AVELAR, ALEXANDE 19 BRUGLER RD COLUMBIA, NJ 19 BRUGLER RD	07832 FPD / 7	76,900 155,800 232,700		232,700			1	0.00 9,938.62 4,969.31
3	31 5 Q0180 00006161	13.00 13.0000 AC	3B	BRANDS, JR, DAVID A PO BOX 406 PORTLAND, PA 15 BRUGLER RD	18351 FPD / 7	2,800 0 2,800		2,800			1	0.00 119.59 59.80
4	31 6 Q0200 00006179	14.70 14.7000 AC	3B	MATHEZ, RENE 529 ROUTE 94, P O BX 351 COLMUBIA, NJ 13 BRUGLER RD	07832 FPD / 7	2,100 0 2,100		2,100			1	0.00 89.69 44.85
5	31 7 00006186	25.50 1SCB 25.5000 AC	15C	STATE OF NEW JERSEY D E P GREEN ACRES PROG., CN 4 TRENTON, NJ 12 STATION RD	08625-0412 FPD / 7	175,500 0 175,500		*Exempt*			1	0.00 0.00 0.00
6	31 8 00006193	6.25 1SF 6.2500 AC	2	DAVIS, III, WILLIAM F & MEGAN L 20 STATION RD COLUMBIA NJ 20 STATION RD	07832 FPD / 7	79,300 99,200 178,500		178,500			1	0.00 7,623.74 3,811.87
7	31 9 00006210	95.82 AC 95.8200 AC	15C	THE STATE OF NJ, DEP 401 EAST STATE ST TRENTON, NJ 26 STATION RD	08625 FPD / 7	382,500 0 382,500		*Exempt*			1	0.00 0.00 0.00
8	31 10 00006228	0.08 .0800 AC	1	CDEK, LLC/STAMPONE, SR, EDWARD 910 BAILEY COURT WESTFIELD, NJ 30 HALLETT RD	07090 FPD / 7	500 0 500		500			1	0.00 21.36 10.68
9	31 11 00006235	2.00 AC. 2SF 2.0000 AC	3A	LALLOUZ, J/THEVENOZ, C/STRIFE, C 200 VAIL ROAD COLUMBIA, NJ 200 VAIL RD	07832 FPD / 7	57,000 519,200 576,200		576,200			1	0.00 24,609.50 12,304.75
10	31 11 QFARM	29.84 AC. 29.8400 AC	3B	LALLOUZ, J/THEVENOZ, C/STRIFE, C 200 VAIL ROAD COLUMBIA, NJ 200 VAIL RD	07832 /	18,600 0 18,600		18,600			1	0.00 794.41 397.21
11	31 11.01 00006250	3.41 AC. 1SF2CG 3.4100 AC	2	FERRIOLA, MARIE T 196 VAIL ROAD COLUMBIA, NJ 196 VAIL RD	07832 /	65,100 164,200 229,300		229,300			1	0.00 9,793.40 4,896.70
12	31 11.02 00006250	3.319 AC. 2SF 3.3190 AC	2	CAPANO, MATTHEW T & DONNA M 198 VAIL ROAD COLUMBIA NJ 198 VAIL RD	07832 /	64,600 163,200 227,800		227,800			1	0.00 9,729.34 4,864.67
13	31 12 00006250	2.20 1SF 2.2000 AC	2	LEARN, JAMES T 6 LEARN ROAD COLUMBIA NJ 6 LEARN RD	07832 FPD / 7	58,200 60,700 118,900		118,900			1	0.00 5,078.22 2,539.11
14	31 13 00006267	1.02 1SF2CG 1.0200 AC	2	NOWEL, EDWARD & CHRISTINE 5 LEARN ROAD COLUMBIA NJ 5 LEARN RD	07832 FPD / 7	51,100 167,100 218,200		218,200			1	0.00 9,319.32 4,659.66
Page Totals						476,200 1,329,400	0	1,805,600				Block: 31 Lot: 13

1	2	3	4	5	6	7	8	9	10	11		
Line	Block No Lot No. Qualification Account #	Land Dimensions Building Description Additional Lots Acreage	Prop Class	Owner's Name Address City State Property Location	Billing Code Zip Code Zoning/Tax Map Pg	Value	Exemptions Code Amount	Net Taxable Value	Deductions Code No Owners	Special Tax Codes	Num Units	Deduction Amt 2025 Tax 2026 1st
						Land Improvemnt Total						
1	31 14 00006274	0.53 1.5SF .5300 AC	2	PICINICH, DAVID J 3 LEARN ROAD COLUMBIA, NJ 3 LEARN RD	 07832 FPD / 7	 48,200 117,700 165,900		165,900			1	0.00 7,085.59 3,542.80
2	31 15 00006281	1.46 1SF 1.4600 AC	2	LEARN, MARC 1 LEARN ROAD COLUMBIA, NJ 1 LEARN RD	 07832 FPD / 7	 53,800 74,000 127,800		127,800			1	0.00 5,458.34 2,729.17
3	31 16 00006299	23.11AC 2SF 23.1100 AC	2	PAKNIS, WILLIAM J & GLORIA T 40 WARRINGTON RD COLUMBIA NJ 40 WARRINGTON RD	 07832 FPD / 7	 147,200 321,400 468,600		468,600			1	0.00 20,013.91 10,006.96
4	31 16.01 00006323	1 AC 2SF 1.0000 AC	3A	ANASTASIOU, MARTHA 34 WARRINGTON ROAD COLUMBIA, NJ 34 WARRINGTON RD	 07832 /	 51,000 196,800 247,800		247,800			1	0.00 10,583.54 5,291.77
5	31 16.01 QFARM 00006355	5.62 AC 5.6200 AC	3B	ANASTASIOU, MARTHA 34 WARRINGTON ROAD COLUMBIA, NJ 34 WARRINGTON RD	 07832 /	 1,800 0 1,800		1,800			1	0.00 76.88 38.44
6	31 16.02 00006323	8.09 2SF 8.0900 AC	2	VANHORN, JAMES E 44 WARRINGTON ROAD COLUMBIA NJ 44 WARRINGTON RD	 07832 FPD / 7	 79,600 112,300 191,900		191,900			1	0.00 8,196.05 4,098.03
7	31 16.03 00006330	4.35 1SF 4.3500 AC	2	REHE, RICHARD J & CANDANCE J 42 WARRINGTON ROAD COLUMBIA NJ 42 WARRINGTON RD	 07832 FPD / 7	 62,800 182,000 244,800		244,800			1	0.00 10,455.41 5,227.71
8	31 16.04 00006348	1.00 1.5SF 1.0000 AC	15F	MASKER, PHILIP W & KRISTIN 194 VAIL ROAD COLUMBIA, NJ 194 VAIL RD	 07832 FPD / 7	 51,000 294,500 345,500		*Exempt*			1	0.00 0.00 0.00
9	31 16.04 QFARM 00006355	10.18 10.1800 AC	3B	MASKER, PHILIP W & KRISTIN 194 VAIL ROAD COLUMBIA, NJ 194 VAIL RD	 07832 FPD / 7	 1,300 0 1,300		1,300			1	0.00 55.52 27.76
10	32 1 00006362	2.00 2SF 2.0000 AC	3A	BRANDS, JR, DAVID A PO BOX 406 PORTLAND, PA 531 RTE 94	 18351 AR1 / 7	 50,000 230,400 280,400		280,400			1	0.00 11,975.88 5,987.94
11	32 1 Q0180 00006370	38.20 38.2000 AC	3B	BRANDS, JR, DAVID A PO BOX 406 PORTLAND, PA 531 RTE 94	 18351 AR1 / 7	 8,200 0 8,200		8,200			1	0.00 350.22 175.11
12	32 2 00006387	1.00 2SF 1.0000 AC	3A	MATHEZ, RENE 529 ROUTE 94, P O BX 351 COLMUBIA, NJ 527 RTE 94	 07832 AR1 / 7	 45,000 173,600 218,600		218,600			1	0.00 9,336.41 4,668.21
13	32 2 Q0200 00006394	23.66 23.6600 AC	3B	MATHEZ, RENE 529 ROUTE 94, P O BX 351 COLMUBIA, NJ 527 RTE 94	 07832 AR1 / 7	 3,400 0 3,400		3,400			1	0.00 145.21 72.61
14	32 2.01 00006404	1.04 1.5SF 1.0400 AC	2	529 ROUTE 94 LLC PO BOX 351 COLUMBIA, NJ 529 RTE 94	 07832 AR1 / 7	 45,200 145,200 190,400		190,400			1	0.00 8,131.98 4,065.99
Page Totals						597,500 1,553,400	0	2,150,900				Block: 32 Lot: 2.01

1	2	3	4	5	6	7	8	9	10	11		
Line	Block No Lot No. Qualification Account #	Land Dimensions Building Description Additional Lots Acreage	Prop Class	Owner's Name Address City State Property Location	Billing Code Zip Code Zoning/Tax Map Pg	Value	Exemptions Code Amount	Net Taxable Value	Deductions Code No Owners	Special Tax Codes	Num Units	Deduction Amt 2025 Tax 2026 1st
						Land Improvemnt Total						
1	32 3 Q0200 00006411	7.64 7.6400 AC	3B	MATHEZ, RENE 529 ROUTE 94 PO BOX 351 COLUMBIA, NJ 527 RTE 94	07832 AR1 / 7	1,100 0 1,100		1,100			1	0.00 46.98 23.49
2	32 4 00006429	5.84 AC 5.8400 AC	15C	STATE OF NEW JERSEY D E P GREEN ACRES PROG., CN 4 TRENTON, NJ 8 STATION RD	08625-0412 FPD / 7	11,500 0 11,500		*Exempt*			1	0.00 0.00 0.00
3	32 6 Q0180 00006443	2.80 2.8000 AC	3B	BRAND, JR, DAVID PO BOX 406 PORTLAND PA 9 BRUGLER RD	18351 FPD / 7	1,700 0 1,700		1,700			1	0.00 72.61 36.31
4	33 1 Q0180 00006450	1.35 1.3500 AC	3B	BRANDS, JR, DAVID A PO BOX 406 PORTLAND, PA 523 RTE 94	18351 AR1 / 7	300 0 300		300			1	0.00 12.81 6.41
5	33 2 00006468	6.47 2SCB 6.4700 AC	2	LUNGU, VASILE 521 ROUTE 94 COLUMBIA, NJ 521 RTE 94	07832 AR1 / 7	68,900 110,700 179,600		179,600			1	0.00 7,670.72 3,835.36
6	33 2.01 00006475	11.89 CHURCH & PARSON 11.8900 AC	15D	KNOWLTON UNITED METHODIST CHURCH 509 RTE 94 COLUMBIA, N.J. 509 RTE 94	07832 AR1 / 7	90,600 554,500 645,100		*Exempt*			2	0.00 0.00 0.00
7	33 3 00006482	2.50 2.5000 AC	1	GALLAGHER, CORNELIUS & CLAIRE 200 VAIL RD COLUMBIA, N.J. 501 RTE 94	07832 AR1 / 7	12,500 0 12,500		12,500			1	0.00 533.88 266.94
8	33 3.01 00006490	4.69 1SCBBV 4.6900 AC	15F	KNOWLTON TOWNSHIP LIONS CLUB 598 ROUTE 94 COLUMBIA, NJ 505 RTE 94	07832 AR1 / 7	61,800 445,700 507,500		*Exempt*			1	0.00 0.00 0.00
9	33 4 00006500	3.59 1SCB 3.5900 AC	4A	ROJAS, OSCAR 3090 S MILIARY TRL LAKE WORTH FL 503 RTE 94	33463 C / 7	86,000 207,100 293,100		293,100			2	0.00 12,518.30 6,259.15
10	33 5 00006517	3.70 3.7000 AC	1	GALLAGHER, CORNELIUS E 40 WARRINGTON RD COLUMBIA, N.J. 497 RTE 94	07832 C / 7	14,500 0 14,500		14,500			1	0.00 619.30 309.65
11	33 6 00006524	3.85 3.8500 AC	1	NEVILLE, GARY P 58 AVONDALE LANE ABERDEEN, NJ 2 STATION RD	07747 C / 7	7,400 0 7,400		7,400			1	0.00 316.05 158.03
12	34 1 00006549	0.43 .4300 AC	4A	SIMON, MICHAEL P.O. BOX 336 BLAIRSTOWN NJ 495 RTE 94	07825 C / 4	2,200 5,500 7,700		7,700			1	0.00 328.87 164.44
13	34 2 00006556	0.17 .1700 AC	1	SIMON, MICHAEL J PO BOX 336 BLAIRSTOWN NJ 493 RTE 94	369 07825 C / 4	900 0 900		900			1	0.00 38.44 19.22
14	34 3 00006563	0.84 1SF .8400 AC	15C	STATE OF NJ DEP PO BOX 412 TRENTON NJ 491 RTE 94	08625 C / 4	44,200 900 45,100		*Exempt*			1	0.00 0.00 0.00
Page Totals						195,500 323,300	0	518,800				Block: 34 Lot: 3

1	2	3	4	5	6	7	8	9	10	11		
Line	Block No Lot No. Qualification Account #	Land Dimensions Building Description Additional Lots Acreage	Prop Class	Owner's Name Address City State Property Location	Billing Code Zip Code Zoning/Tax Map Pg	Value	Exemptions Code Amount	Net Taxable Value	Deductions Code No Owners	Special Tax Codes	Num Units	Deduction Amt 2025 Tax 2026 1st
						Land Improvemnt Total						
1	34 4 00006570	1.78 3SF 1.7800 AC	4A	HAINESBURG HOLDINGS, LLC 63 SAREPTA RD BELVIDERE NJ 487 RTE 94	07823 AR1 / 4	48,900 259,400 308,300		308,300			1	0.00 13,167.49 6,583.75
2	34 5 00006588	1.16 2SF 1.1600 AC	2	PONCZEK, MATTHEW 485 ROUTE 94 COLUMBIA NJ 485 RTE 94	07832 AR1 / 4	45,800 94,800 140,600		140,600			2	0.00 6,005.03 3,002.52
3	34 7 00006605	2.33 2SF 2.3300 AC	2	GOBLE, FREDERICK G & DIANE E 481 ROUTE 94 COLUMBIA NJ 481 RTE 94	07832 AR1 / 4	51,700 118,300 170,000		170,000			1	0.00 7,260.70 3,630.35
4	34 8 00006612	1.08 AC 2SF 1.0800 AC	2	BARRY, CHRISTOPHER 479 ROUTE 94 COLUMBIA NJ 479 RTE 94	07832 AR1 / 4	45,400 108,700 154,100		154,100			1	0.00 6,581.61 3,290.81
5	34 9 00006620	0.25 2SF .2500 AC	2	477ROUTE94 LLC 477 ROUTE 94 COLUMBIA, NJ 477 RTE 94	07832 AR1 / 4	41,300 93,200 134,500		134,500			1	0.00 5,744.50 2,872.25
6	34 10 00006637	0.17 2SF .1700 AC	2	475ROUTE94 LLC 475 ROUTE 94 COLUMBIA, NJ 475 RTE 94	07832 AR1 / 4	40,900 101,900 142,800		142,800			1	0.00 6,098.99 3,049.50
7	34 11 00006644	0.18 2SF .1800 AC	2	HENDERSHOT, CHARLES N & PATRICIA ANN 473 RTE 94 COLUMBIA, N.J. 473 RTE 94	660 07832 AR1 / 4	40,900 88,600 129,500		129,500			1	0.00 5,530.95 2,765.48
8	34 12 00006651	0.12 2SF .1200 AC	2	EHSS PROPERTIES LLC 471 ROUTE 94 COLUMBIA, NJ 471 RTE 94	1175 07832 AR1 / 4	40,600 80,000 120,600		120,600			1	0.00 5,150.83 2,575.42
9	34 13 00006669	0.71 2SF .7100 AC	2	ACCETTA, MICHAEL 469 ROUTE 94 COLUMBIA, NJ 469 RTE 94	07832 AR1 / 4	43,600 123,600 167,200		167,200			1	0.00 7,141.11 3,570.56
10	34 14 00006676	1.40 1SF 1.4000 AC	2	SHEVCHENKO, OLGA 453 ROUTE 94 COLUMBIA, NJ 453 RTE 94	07832 AR1 / 8	47,000 107,500 154,500		154,500			1	0.00 6,598.70 3,299.35
11	34 15 00006683	1.23 1SBV 1.2300 AC	2	DECKER, JR, R/VANDERVELDE, D 451 ROUTE 94 COLUMBIA, NJ 451 RTE 94	07832 AR1 / 8	46,200 99,500 145,700		145,700			1	0.00 6,222.85 3,111.43
12	34 16 00006690	4.22 1SF 4.2200 AC	4A	DIASPARRA, ALFONSO 445 ROUTE 94 COLUMBIA, NJ 445 RTE 94	07832 C / 8	59,900 175,800 235,700		235,700			2	0.00 10,066.75 5,033.38
13	34 16.01 00006700	0.98 1SF .9800 AC	2	PENN JERSEY TOWING & RECOVERY, LLC 65 ROUTE 31 NORTH WASHINGTON, NJ 439 RTE 94	07882 C / 8	44,900 88,500 133,400		133,400			1	0.00 5,697.51 2,848.76
14	34 17 00006718	0.44 1SF .4400 AC	2	BAYCORA, DIBA, BURGIBA & RAY 441 ROUTE 94 COLUMBIA, NJ 441 RTE 94	07832 C / 8	42,200 77,400 119,600		119,600			1	0.00 5,108.12 2,554.06
Page Totals						639,300 1,617,200	0	2,256,500				Block: 34 Lot: 17

1	2	3	4	5	6	7	8	9	10	11		
Line	Block No Lot No. Qualification Account #	Land Dimensions Building Description Additional Lots Acreage	Prop Class	Owner's Name Address City State Property Location	Billing Code Zip Code Zoning/Tax Map Pg	Value	Exemptions Code Amount	Net Taxable Value	Deductions Code No Owners	Special Tax Codes	Num Units	Deduction Amt 2025 Tax 2026 1st
						Land Improvemnt Total						
1	34 18 00006725	1.00 2SF 1.0000 AC	3A	BOWMAN, JAMES & JENNIFER 437 ROUTE 94 COLUMBIA, NJ 437 RTE 94	07832 AR1 / 8	45,000 223,800 268,800		268,800			1	0.00 11,480.45 5,740.23
2	34 18 Q0220 00006732	13.40 AC 13.4000 AC	3B	BOWMAN, JAMES & JENNIFER 437 ROUTE 94 COLUMBIA, NJ 437 RTE 94	07832 AR1 / 8	7,000 0 7,000		7,000			1	0.00 298.97 149.49
3	34 18.01 Q0220 00015906	34.89 34.8900 AC	3B	BOWMAN, ERLA MAE 421 RTE 94 COLUMBIA NJ 425 RTE 94	07832 C1 / 8	19,100 0 19,100		19,100			1	0.00 815.76 407.88
4	34 18.02 Q0220 00006740	3.00 3.0000 AC	3B	BOWMAN, LEWIS & ERLA MAE 1001 E OREGON DR LITITZ PA 423 RTE 94	17543 C / 8	1,700 0 1,700		1,700			1	0.00 72.61 36.31
5	34 18.03 00016794	1.00 AC. 2SF2CG 1.0000 AC	2	BOWMAN, DAVID 421 ROUTE 94 COLUMBIA, NJ 421 RTE 94	07832 AR1 / 8	45,000 283,700 328,700		328,700			1	0.00 14,038.78 7,019.39
6	34 18.03 Q0220 00016096	10.01 10.0100 AC	3B	BOWMAN, DAVID 421 ROUTE 94 COLUMBIA, NJ 421 RTE 94	07832 AR1 / 8	5,500 0 5,500		5,500			1	0.00 234.91 117.46
7	34 18.04 00015920	3.00 3.0000 AC	3A	BOWMAN, LEWIS W & ERLA MAE 421 RTE 94 COLUMBIA NJ 435 RTE 94	07832 AR1 / 8	55,000 105,500 160,500		160,500			1	0.00 6,854.96 3,427.48
8	34 18.04 Q0220 00016106	3.09 AC 3.0900 AC	3B	BOWMAN, LEWIS W & ERLA MAE 421 RTE 94 COLUMBIA NJ 435 RTE 94	07832 AR1 / 8	2,200 0 2,200		2,200			1	0.00 93.96 46.98
9	34 19 00006757	1.28 2SCB 1.2800 AC	4A	CHEF'S ENTERPRISES, LLC 104 SOUTH STREET ANDOVER, NJ 411 RTE 94	07821 C / 8	46,400 311,900 358,300		358,300			2	0.00 15,302.99 7,651.50
10	34 20 00006764	7.33 2SF 7.3300 AC	2	CONSIDINE, TIMOTHY & AMANDA 10 ORATON LANE COLUMBIA, NJ 10 ORATON LA	07832 AR1 / 8	72,300 125,000 197,300		197,300			1	0.00 8,426.68 4,213.34
11	34 20.01 00006771	1.00 1SCB 1.0000 AC	4A	HABERMAN INVESTMENTS, LLC 407 ROUTE 94 COLUMBIA, NJ 407 RTE 94	07832 C / 8	67,500 394,700 462,200		462,200			1	0.00 19,740.56 9,870.28
12	34 20.02 00006789	2.06 1SF 2.0600 AC	2	BOYCE, DONALD R JR & JUNE L 6 ORATON LANE COLUMBIA NJ 6 ORATON LA	07832 AR1 / 8	50,300 126,300 176,600		176,600			1	0.00 7,542.59 3,771.30
13	34 20.03 00006796	1.0 AC 1SF 1.0000 AC	2	ATOICHE, STEPHANIE O 8 ORATON LANE COLUMBIA, NJ 8 ORATON LA	07832 AR1 / 8	45,200 134,700 179,900		179,900			1	0.00 7,683.53 3,841.77
14	34 20.04 00006806	2.56 2SF1C 2.5600 AC	2	HOLLENBACK, RYAN C 4 ORATON LANE COLUMBIA, NJ 4 ORATON LA	1175 07832 C / 8	52,800 213,300 266,100		266,100			1	0.00 11,365.13 5,682.57
Page Totals						515,000 1,918,900	0	2,433,900	Block: 34 Lot: 20.04			

1	2	3	4	5	6	7	8	9	10	11		
Line	Block No Lot No. Qualification Account #	Land Dimensions Building Description Additional Lots Acreage	Prop Class	Owner's Name Address City State Property Location	Billing Code Zip Code Zoning/Tax Map Pg	Value	Exemptions Code Amount	Net Taxable Value	Deductions Code No Owners	Special Tax Codes	Num Units	Deduction Amt 2025 Tax 2026 1st
						Land Improvemnt Total						
1	34 21 00006813	1.00 2SF 1.0000 AC	3A	ARENA, FRANK 401 RTE 94 COLUMBIA, NJ 401 RTE 94	07832 AR1 / 8	40,500 178,800 219,300		219,300			1	0.00 9,366.30 4,683.15
2	34 21 QFARM 00016138	33.00 AC. 33.0000 AC	3B	ARENA, FRANK 401 RT 94 COLUMBIA, NJ 401 RTE 94	07832 AR1 / 8	19,300 0 19,300		19,300			1	0.00 824.30 412.15
3	34 22 00006820	9.20 2SF3CG 9.2000 AC	2	LAMAS, JOSE & LUCIA 12 RIVER RUN HOLLOW RD COLUMBIA NJ 12 RIVER RUN HOLLOW RD	07832 AR1 / 8	48,000 246,200 294,200		294,200			1	0.00 12,565.28 6,282.64
4	34 23 Q0230 00006838	11.14 FLOOD PLAIN 11.1400 AC	3B	MCCABE, DANIEL & ANDREA 17 KILL ROAD COLUMBIA, NJ 14 KILL RD	07832 FPD / 8	1,600 0 1,600		1,600			1	0.00 68.34 34.17
5	34 23.01 Q0240 00006845	1.40 1.4000 AC	3B	GLYNN, FRANCIS DALE & GLORIA E 28 KILL RD COLUMBIA, N.J. 7 STATION RD	07832 FPD / 8	700 0 700		700			1	0.00 29.90 14.95
6	34 24 00006852	.837 AC. .8370 AC	15C	STATE OF NEW JERSEY D E P CN 114 TRENTON NJ 3 STATION RD	08623-0114 FPD / 8	4,200 0 4,200		*Exempt*			1	0.00 0.00 0.00
7	34 25 00006860	1.00 2SF 2G & APT 1.0000 AC	3A	RING, STUART M MD 461 RTE 94 COLUMBIA N J 461 RTE 94	07832 AR1 / 8	45,000 365,000 410,000		410,000			2	0.00 17,511.10 8,755.55
8	34 25 QFARM 00006877	43.07 25.01 43.0700 AC	3B	RING, STUART M MD 461 RTE 94 COLUMBIA N J 461 RTE 94	07832 AR1 / 8	14,500 0 14,500		14,500			1	0.00 619.30 309.65
9	34 25.02 00006884	1.32 1SF1G 1.3200 AC	2	DELEEUW, JESSE D 455 ROUTE 94 COLUMBIA, NJ 455 RTE 94	07832 AR1 / 8	46,600 109,800 156,400		156,400			1	0.00 6,679.84 3,339.92
10	34 26 00006891	3.63 3.6300 AC	1	NEVILLE, GARY P 58 AVONDALE LANE ABERDEEN, NJ 1 STATION RD	07747 AR1 / 8	4,400 0 4,400		4,400			1	0.00 187.92 93.96
11	35 1 00006901	3.20 3.2000 AC	1	NEVILLE, GARY P 58 AVONDALE LANE ABERDEEN, NJ 13 STATION RD	07747 FPD / 8	11,400 0 11,400		11,400			1	0.00 486.89 243.45
12	35 2 00006919	1.00 2SF 1.0000 AC	2	NEVILLE, KENNETH & DAWN 8 SERPICO WAY MADISON, NJ 11 STATION RD	07940 FPD / 8	51,000 137,900 188,900		188,900			1	0.00 8,067.92 4,033.96
13	35 2 QFARM 00015832	65.89 65.8900 AC	3B	NEVILLE, KENNETH & DAWN 8 SERPICO WAY MADISON, NJ 11 STATION RD	07940 FPD /	21,400 0 21,400		21,400			1	0.00 913.99 457.00
14	35 3 00006926	9.98 AC. 9.9800 AC	15C	STATE OF NEW JERSEY D E P CN 114 TRENTON, N. J. 5 STATION RD	08625-0114 FPD / 8	80,500 0 80,500		*Exempt*			1	0.00 0.00 0.00
Page Totals						304,400 1,037,700	0	1,342,100				Block: 35 Lot: 3

1	2	3	4	5	6	7	8	9	10	11		
Line	Block No Lot No. Qualification Account #	Land Dimensions Building Description Additional Lots Acreage	Prop Class	Owner's Name Address City State Property Location	Billing Code Zip Code Zoning/Tax Map Pg	Value	Exemptions Code Amount	Net Taxable Value	Deductions Code No Owners	Special Tax Codes	Num Units	Deduction Amt 2025 Tax 2026 1st
						Land Improvemnt Total						
1	35 4 00006933	1.02 1.0200 AC	3A	GLYNN, FRANCIS DALE & GLORIA E 28 KILL RD COLUMBIA, N.J. 28 KILL RD	07832 FPD / 8	51,100 121,100 172,200		172,200			1	0.00 7,354.66 3,677.33
2	35 4 Q0240 00006940	11.60 11.6000 AC	3B	GLYNN, FRANCIS DALE & GLORIA E 28 KILL RD COLUMBIA, N.J. 28 KILL RD	07832 FPD / 8	5,300 0 5,300		5,300			1	0.00 226.36 113.18
3	35 4.01 Q0230 00006958	2.31 AC 2.3100 AC	3B	MCCABE, DANIEL & ANDREA 17 KILL ROAD COLUMBIA, NJ 16 KILL RD	07832 FPD / 8	200 0 200		200			1	0.00 8.54 4.27
4	35 4.02 00015889	2.19 AC 2.1900 AC	15C	ST OF NJ DEP GREEN ACRES PROGRAM PO BOX 412 TRENTON NJ KILL RD	08625 AR2 / 8	58,100 0 58,100		*Exempt*			1	0.00 0.00 0.00
5	35 4.03 00016297	2.0 AC 2.0000 AC	1	BENTLEY, ALLAN T 2 GARSSON LANE BLAIRSTOWN, NJ KILL RD	07825 AR2 / 8	57,000 0 57,000		57,000			1	0.00 2,434.47 1,217.24
6	35 4.04 00016314	2.15 AC 2.1500 AC	1	BENTLEY, ALLAN T 2 GARSSON LANE BLAIRSTOWN NJ KILL RD	07825 AR2 / 8	57,900 0 57,900		57,900			1	0.00 2,472.91 1,236.46
7	35 4.05 Q0240 00016321	2.75 AC 2.7500 AC	3B	GLYNN, FRANCIS DALE & GLORIA E 28 KILL RD COLUMBIA, NJ KILL RD	07832 AR2 / 8	1,300 0 1,300		1,300			1	0.00 55.52 27.76
8	35 4.06 Q0240 00016339	3.42 AC 3.4200 AC	3B	GLYNN, FRANCIS DALE & GLORIA 28 KILL RD COLUMBIA, NJ KILL RD	07832 AR2 / 8	1,600 0 1,600		1,600			1	0.00 68.34 34.17
9	35 4.07 Q0240 00016346	2.02 AC. 2.0200 AC	3B	GLYNN, FRANCIS DALE & GLORIA 28 KILL RD COLUMBIA, NJ KILL RD	07832 AR2 / 8	1,000 0 1,000		1,000			1	0.00 42.71 21.36
10	35 4.08 Q0240 00016360	2.03 AC 2.0300 AC	3B	GLYNN, FRANCIS DALE & GLORIA E 28 KILL ROAD COLUMBIA, NJ KILL RD	07832 AR2 / 8	1,000 0 1,000		1,000			1	0.00 42.71 21.36
11	35 4.09 Q0240 00016378	2.08 AC 2.0800 AC	3B	GLYNN, FRANCIS DALE & GLORIA 28 KILL ROAD COLUMBIA, NJ KILL RD	07832 AR2 /	1,000 0 1,000		1,000			1	0.00 42.71 21.36
12	35 5	14.2 AC 14.2000 AC	1	POPE REAL ESTATE INVESTMENTS LLC 155 SARGEANT AVE CLIFTON, NJ 18 KILL RD	07013 /	119,000 0 119,000		119,000			1	0.00 5,082.49 2,541.25
13	36 1 00006972	0.19 .1900 AC	15C	STATE OF NEW JERSEY D O T 1035 PARKWAY AVE CN 600 TRENTON, N.J., 15 STATION RD	08625-0600 FPD / 8	1,000 0 1,000		*Exempt*			1	0.00 0.00 0.00
14	36 2 00006980	5.04 2SF2CG 5.0400 AC	2	LAMBERTI, ANNETTE C & CHWAN, LANCE 19 STATION ROAD COLUMBIA NJ 19 STATION RD	07832 FPD / 8	44,200 319,500 363,700		363,700			1	0.00 15,533.63 7,766.82
Page Totals						340,600 440,600	0	781,200				Block: 36 Lot: 2

1	2	3	4	5	6	7	8	9	10	11		
Line	Block No Lot No. Qualification Account #	Land Dimensions Building Description Additional Lots Acreage	Prop Class	Owner's Name Address City State Property Location	Billing Code Zip Code Zoning/Tax Map Pg	Value	Exemptions Code Amount	Net Taxable Value	Deductions Code No Owners	Special Tax Codes	Num Units	Deduction Amt 2025 Tax 2026 1st
						Land Improvemnt Total						
1	36 3 00016434	4.00AC 2SF2CG 4.0000 AC	2	PASELER, HEIDI & RICHARD 54 KILL RD COLUMBIA NJ 54 KILL RD	07832 AR2 / 8	59,000 230,300 289,300		289,300			1	0.00 12,356.00 6,178.00
2	37 2 00007013	2.20 2.2000 AC	2	BOYD, GREGORY/CASTIMORE, HEATHER 37 KILL ROAD COLUMBIA, NJ 37 KILL RD	07832 AR3 / 8	58,200 198,400 256,600		256,600			1	0.00 10,959.39 5,479.70
3	37 3 00007020	1.00 2SF 1.0000 AC	3A	MCCABE, DANIEL & ANDREA 17 KILL ROAD COLUMBIA, NJ 17 KILL RD	07832 FPD / 8	51,000 84,000 135,000		135,000			1	0.00 5,765.85 2,882.93
4	37 3 Q0230 00016113	35.41 AC 35.4100 AC	3B	MCCABE, DANIEL & ANDREA 17 KILL ROAD COLUMBIA, NJ 17 KILL RD	07832 FPD / 8	4,200 0 4,200		4,200			1	0.00 179.38 89.69
5	37 4.01 00007038	1.91 1.9100 AC	2	DELOIS, JONATHAN 11 KILL ROAD COLUMBIA, NJ 11 KILL RD	1175 07832 FPD / 8	56,500 117,600 174,100		174,100			1	0.00 7,435.81 3,717.91
6	37 4.02 00007045	2.52 1SF 2G 2.5200 AC	2	SMITHBACK, ERIC L & MARTHA A 13 KILL ROAD COLUMBIA, NJ 13 KILL RD	07832 FPD / 8	60,100 187,600 247,700		247,700			1	0.00 10,579.27 5,289.64
7	37 4.03 00007052	1.89 2SF 1.8900 AC	2	KRUPINSKI, MATTHEW & CLAUDIA A OSOR 9 KILL ROAD COLUMBIA, NJ 9 KILL RD	1175 07832 FPD / 8	56,300 199,400 255,700		255,700			1	0.00 10,920.95 5,460.48
8	37 4.04 00007060	1.86 2S LOG 1.8600 AC	2	KOTARSKI, DANIEL & DONNA 7 KILL RD COLUMBIA, N.J. 7 KILL RD	1175 07832 FPD / 8	56,200 184,500 240,700		240,700			1	0.00 10,280.30 5,140.15
9	37 4.05 00007077	1.79 1.5SF2G 1.7900 AC	2	SANTORO, PAUL & LISA 102 VAIL ROAD COLUMBIA NJ 102 VAIL RD	07832 FPD / 8	55,700 125,800 181,500		181,500			1	0.00 7,751.87 3,875.94
10	37 4.06 00007084	1.85 2SF 2G 1.8500 AC	2	HUGHES, KEVIN & MEAGHAN 104 VAIL ROAD COLUMBIA, NJ 104 VAIL RD	07832 FPD / 8	56,100 188,400 244,500		244,500			1	0.00 10,442.60 5,221.30
11	37 4.07 00007091	1.83 1.8300 AC	2	MONTE, JOSE & CYNTHIA 106 VAIL RD COLUMBIA, NJ 106 VAIL RD	1175 07832 FPD / 8	56,000 101,800 157,800		157,800			1	0.00 6,739.64 3,369.82
12	37 4.09 00007119	5.25 AC 1.5S LOG 4.08 5.2500 AC	2	HENRY, JOSEPH B 110 VAIL ROAD COLUMBIA, NJ 110 VAIL RD	07832 FPD / 8	74,300 216,700 291,000		291,000			1	0.00 12,428.61 6,214.31
13	38 1 00007126	7.80 2SF 2G 7.8000 AC	2	GILLIKIN, CARVIE ALLEN 101 VAIL RD COLUMBIA NJ 101 VAIL RD	07832 FPD / 8	87,000 156,000 243,000		243,000			1	0.00 10,378.53 5,189.27
14	38 2 00007140	6.12 6.1200 AC	15C	STATE OF NEW JERSEY D O T CN 614 TRENTON, NJ 109 VAIL RD	08625 FPD / 8	78,600 0 78,600		*Exempt*			1	0.00 0.00 0.00
Page Totals						730,600 1,990,500	0	2,721,100				Block: 38 Lot: 2

1	2	3	4	5	6	7	8	9	10	11		
Line	Block No Lot No. Qualification Account #	Land Dimensions Building Description Additional Lots Acreage	Prop Class	Owner's Name Address City State Property Location	Billing Code Zip Code Zoning/Tax Map Pg	Value	Exemptions Code Amount	Net Taxable Value	Deductions Code No Owners	Special Tax Codes	Num Units	Deduction Amt 2025 Tax 2026 1st
						Land Improvemnt Total						
1	39 1 00007158	10.32 AC 2SF 10.3200 AC	2	WYSOWATY, WALTER & HELEN 131 VAIL RD COLUMBIA, N.J. 131 VAIL RD	660 07832 FPD / 8	94,600 76,000 170,600		170,600			1	0.00 7,286.33 3,643.17
2	39 1.01 00007172	4.58 1SF 4.5800 AC	2	OCCHIUZZO, TANYA 121 VAIL ROAD COLUMBIA, NJ 121 VAIL RD	07832 FPD / 8	70,900 203,200 274,100		274,100			1	0.00 11,706.81 5,853.41
3	39 1.02 00007180	5.07 AC 1SF2CG 5.0700 AC	2	RABINOWITZ, PETER S & JANET P 15 IVAN ROAD COLUMBIA NJ 15 IVAN RD	07832 FPD / 8	73,400 166,900 240,300		240,300			1	0.00 10,263.21 5,131.61
4	39 1.03 00007207	3.94 2SF2CG 3.9400 AC	2	YOCK, JASON & KRISTIN 21 IVAN ROAD COLUMBIA, NJ 21 IVAN RD	07832 FPD / 8	67,700 225,800 293,500		293,500			1	0.00 12,535.39 6,267.70
5	39 1.04 00007221	3.69 1SF2CG 3.6900 AC	2	VAN ECK, ARTHUR W 125 VAIL ROAD COLUMBIA, N.J. 125 VAIL RD	1107 07832 FPD / 8	66,500 126,700 193,200		193,200			1	0.00 8,251.57 4,125.79
6	39 1.05 00015896	4.23 2SF2CG 4.2300 AC	2	WALTERS, HEIDY RIVERA & BRIAN J 123 VAIL ROAD COLUMBIA, NJ 123 VAIL RD	07832 FPD / 8	56,600 223,000 279,600		279,600			1	0.00 11,941.72 5,970.86
7	39 1.06 00016441	8.36 AC 1SF2CG 8.3600 AC	2	ACHTEMEIER, JONATHAN DEAN 23 IVAN ROAD COLUMBIA, NJ 23 IVAN RD	07832 /	89,800 344,400 434,200		434,200			1	0.00 18,544.68 9,272.34
8	39 1.07 QFARM	5.17 AC 5.1700 AC	3B	SMARACKO, STELLA 107 DUCK HOLLOW CIRCLE STROUDBURG PA IVAN ROAD	18360 /	4,800 0 4,800		4,800			1	0.00 205.01 102.51
9	39 2 00007239	1.35 1SF 1.3500 AC	2	BEST, LLOYD & PRISCILLA 119 VAIL ROAD COLUMBIA, NJ 119 VAIL RD	07832 FPD / 8	53,100 160,100 213,200		213,200			1	0.00 9,105.77 4,552.89
10	39 3 00007246	1.00 1SF2CG 1.0000 AC	3A	ENGLEHARDT, WILLIAM/MARVIN, JESSICA 113 VAIL ROAD COLUMBIA, NJ 113 VAIL RD	07832 FPD / 8	51,000 182,400 233,400		233,400			1	0.00 9,968.51 4,984.26
11	39 3 QFARM 00007253	29.11 29.1100 AC	3B	ENGLEHARDT, WILLIAM/MARVIN, JESSICA 113 VAIL ROAD COLUMBIA, NJ 113 VAIL RD	07832 FPD / 8	7,400 0 7,400		7,400			1	0.00 316.05 158.03
12	39 4 00007260	6.0 AC. 6.0000 AC	1	MEADOW RIDGE BUILDERS INC 16 WOLFE RUN COURT LONG VALLEY, NJ 29 IVAN RD	07853 FPD / 8	78,000 0 78,000		78,000			1	0.00 3,331.38 1,665.69
13	39 4.01 00016988	2.99 AC 2.9900 AC	1	RICE RAY INC 16 WOLFE RUN COURT LONG VALLEY, NJ 27 IVAN RD	07853 FPD / 8	62,900 0 62,900		62,900			1	0.00 2,686.46 1,343.23
14	39 4.02 00016995	3.86 AC 3.8600 AC	1	RICE RAY INC 16 WOLFE RUN COURT LONG VALLEY, NJ 25 IVAN RD	07853 FPD / 8	67,300 0 67,300		67,300			1	0.00 2,874.38 1,437.19
Page Totals						844,000 1,708,500	0	2,552,500				Block: 39 Lot: 4.02

1	2	3	4	5	6	7	8	9	10	11		
Line	Block No Lot No. Qualification Account #	Land Dimensions Building Description Additional Lots Acreage	Prop Class	Owner's Name Address City State Property Location	Billing Code Zip Code Zoning/Tax Map Pg	Value	Exemptions Code Amount	Net Taxable Value	Deductions Code No Owners	Special Tax Codes	Num Units	Deduction Amt 2025 Tax 2026 1st
						Land Improvemnt Total						
1	39 4.03 00017004	3.049 AC 2SF2CG	2	SWINGLE, JOSEPH J & TAYLOR, KATIE R 2 MEADOW RIDGE RD COLUMBIA, NJ 2 MEADOW RIDGE ROAD	07832 FPD / 8	58,700 244,100 302,800		302,800			1	0.00 12,932.59 6,466.30
2	39 4.04 00017011	3.55 AC 3.5500 AC	1	ANDERSON, FRANK & TARA LYNN PO BOX 720 BLAIRSTOWN, NJ 4 MEADOW RIDGE ROAD	07825 FPD / 8	38,800 0 38,800		38,800			1	0.00 1,657.15 828.58
3	39 4.05 00017029	3.01 AC 2SF2CG	2	GRANDE, JOHN A & CAROLINE E 6 MEADOW RIDGE RD COLUMBIA, NJ 6 MEADOW RIDGE ROAD	07832 FPD / 8	63,100 312,400 375,500		375,500			1	0.00 16,037.61 8,018.81
4	39 4.06 00017036	3.86 AC 3.8600 AC	1	BARAN, JOZEF J & MIROSLAW 10 MEADOW RIDGE ROAD COLUMBIA NJ 8 MEADOW RIDGE ROAD	07832 FPD / 8	40,300 0 40,300		40,300			1	0.00 1,721.21 860.61
5	39 4.07 00017043	3.88 AC 2SF3CG	2	BARAN, MIROSLAW & JOSEF J 10 MEADOW RIDGE ROAD COLUMBIA NJ 10 MEADOW RIDGE ROAD	07832 FPD / 8	67,400 273,000 340,400		340,400			1	0.00 14,538.48 7,269.24
6	39 4.08 00017050	3.00 AC 2SF3CG	2	OAKES, MICHAEL & ANNE 12 MEADOW RIDGE RD COLUMBIA, NJ 12 MEADOW RIDGE ROAD	07832 FPD / 8	63,000 268,000 331,000		331,000			1	0.00 14,137.01 7,068.51
7	39 4.09 00017068	2.95 AC 2SF3CG	2	RYBICKI, ROBERT & LORI 14 MEADOW RIDGE RD COLUMBIA, NJ 14 MEADOW RIDGE ROAD	07832 FPD / 8	62,700 278,900 341,600		341,600			1	0.00 14,589.74 7,294.87
8	39 4.10 00017075	3.10 AC 2SF3CG	2	DECHIARA, RICHARD & GAIL TRSTEEES 16 MEADOW RIDGE COLUMBIA, NJ 16 MEADOW RIDGE ROAD	07832 FPD / 8	63,500 247,200 310,700		310,700			1	0.00 13,270.00 6,635.00
9	39 4.11 00017082	3.099 AC 3.0990 AC	1	WOELFLE, ROSEMARY 948 OSCELOA BLVD ENGLEWOOD FL 18 MEADOW RIDGE ROAD	34223 FPD / 8	36,500 0 36,500		36,500			1	0.00 1,558.92 779.46
10	39 4.12 00017090	3.0 AC 2SF2CG	2	PINA, PAOLA & CARLOS H 20 MEADOW RIDGE ROAD COLUMBIA, NJ 20 MEADOW RIDGE ROAD	07832 FPD / 8	63,000 226,800 289,800		289,800			1	0.00 12,377.36 6,188.68
11	39 4.13 00017100	3.00 AC 2SF2CG	2	COUVRETTE, PAUL & RENEE 19 MEADOW RIDGE ROAD COLUMBIA, NJ 19 MEADOW RIDGE ROAD	07832 FPD / 8	63,000 326,300 389,300		389,300			1	0.00 16,627.00 8,313.50
12	39 4.14 00017117	3.02 AC 3.0200 AC	1	TRUE NORTH HOLDINGS, LLC 19 MEADOW RIDGE ROAD COLUMBIA, NJ 17 MEADOW RIDGE ROAD	07832 FPD / 8	36,100 0 36,100		36,100			1	0.00 1,541.83 770.92
13	39 4.15 00017124	3.01 AC 3.0100 AC	1	PANKRATIEV, SERGEY & HRYNIVETSKAYA 15 MEADOW RIDGE ROAD COLUMBIA, NJ 15 MEADOW RIDGE ROAD	07832 FPD / 8	36,100 0 36,100		36,100			1	0.00 1,541.83 770.92
14	39 4.16 00017131	3.53 AC 2SF3CG	2	TORZILLI, MICHAELE & TARA 13 MEADOW RIDGE ROAD COLUMBIA, NJ 13 MEADOW RIDGE ROAD	07832 FPD / 8	65,700 358,700 424,400		424,400			1	0.00 18,126.12 9,063.06
Page Totals						757,900 2,535,400	0	3,293,300				Block: 39 Lot: 4.16

1	2	3	4	5	6	7	8	9	10	11		
Line	Block No Lot No. Qualification Account #	Land Dimensions Building Description Additional Lots Acreage	Prop Class	Owner's Name Address City State Property Location	Billing Code Zip Code Zoning/Tax Map Pg	Value	Exemptions Code Amount	Net Taxable Value	Deductions Code No Owners	Special Tax Codes	Num Units	Deduction Amt 2025 Tax 2026 1st
						Land Improvemnt Total						
1	39 4.17 00017149	3.01 AC 2SF3CG 3.0100 AC	2	MCCORMACK, CHRISTOPHER & JOANN 11 MEADOW RIDGE ROAD COLUMBIA NJ 11 MEADOW RIDGE ROAD	07832 FPD / 8	63,100 354,600 417,700		417,700			2	0.00 17,839.97 8,919.99
2	39 4.18 00017156	3.07 AC 3.0700 AC	2	MACDONOUGH, JAMES M & KELLY A 9 MEADOW RIDGE RD COLUMBIA, NJ 9 MEADOW RIDGE ROAD	07832 FPD / 8	63,400 252,800 316,200		316,200			1	0.00 13,504.90 6,752.45
3	39 4.19 00017163	4.55 AC 2SF3CG 4.5500 AC	2	GIORDANO ROSARIO & JENNIFER 7 MEADOW RIDGE ROAD COLUMBIA NJ 7 MEADOW RIDGE ROAD	07832 FPD / 8	70,800 254,500 325,300		325,300			1	0.00 13,893.56 6,946.78
4	39 4.20 00017170	3.53 AC 2SF2CG 3.5300 AC	2	PROVENCHER, ROBERT 5 MEADOW RIDGE ROAD COLUMBIA, NJ 5 MEADOW RIDGE ROAD	07832 FPD / 8	65,700 265,200 330,900		330,900			1	0.00 14,132.74 7,066.37
5	39 4.21 00017188	3.01 AC 2SF2CG 3.0100 AC	2	FRASER, WALTER & DELLER, NATHALIE 3 MEADOW RIDGE RD COLUMBIA, NJ 3 MEADOW RIDGE ROAD	07832 FPD / 8	63,100 228,400 291,500		291,500			1	0.00 12,449.97 6,224.99
6	39 4.22 00017195	3.14 AC 2SF3CG 3.1400 AC	2	BATES, DAWN C & MICHAEL A 1 MEADOW RIDGE ROAD COLUMBIA, NJ 1 MEADOW RIDGE ROAD	07832 FPD / 8	63,700 288,300 352,000		352,000			1	0.00 15,033.92 7,516.96
7	39 5 QFARM 00007278	21.68 21.6800 AC	3B	RIGGS, TRAVIS C/O JERRE 44 KISHPAUGH RD BLAIRSTOWN NJ 33 IVAN RD	07825 FPD / 8	2,200 0 2,200		2,200			1	0.00 93.96 46.98
8	39 5.01 00007285	1.32 2SF2CG 1.3200 AC	2	MILLER, JOY 31 IVAN ROAD COLUMBIA, NJ 31 IVAN RD	07832 FPD / 8	52,900 216,400 269,300		269,300			1	0.00 11,501.80 5,750.90
9	40 2 00007302	1.0 2SF2CG 1.0000 AC	3A	MORE, ROBERT R & VANESSA 25 STATION ROAD COLUMBIA, NJ 25 STATION RD	07832 /	45,000 354,600 399,600		399,600			1	0.00 17,066.92 8,533.46
10	40 2 Q0342 00007302	16.60 16.6000 AC	3B	MORE, ROBERT R & VANESSA 25 STATION ROAD COLUMBIA, NJ 25 STATION RD	07832 FPD / 8	3,200 0 3,200		3,200			1	0.00 136.67 68.34
11	40 2.01 00007310	4.57 4.5700 AC	2	BOSTEDO, ROBERT E & SANDRA L 47 KILL RD COLUMBIA, NJ 47 KILL RD	85 07832 FPD / 8	61,300 279,400 340,700		340,700			1	0.00 14,551.30 7,275.65
12	40 2.02 00007327	10.6 AC FLAG LOT 10.6000 AC	2	OLIVEIRA, JOSE & JENNY 49 KILL ROAD COLUMBIA NJ 49 KILL RD	07832 FPD / 8	85,400 172,300 257,700		257,700			1	0.00 11,006.37 5,503.19
13	40 2.03 00007334	3.29 2SF2CG 3.2900 AC	2	BRANDO, NICK & ROSAMARIA 51 KILL RD COLUMBIA, NJ 51 KILL RD	07832 FPD / 8	56,200 263,800 320,000		320,000			1	0.00 13,667.20 6,833.60
14	40 2.04 00007341	3.03 2SF2CG 3.0300 AC	2	DRAZIN, ANDREW 53 KILL ROAD COLUMBIA, NJ 53 KILL RD	07832 FPD / 8	55,100 164,000 219,100		219,100			1	0.00 9,357.76 4,678.88
Page Totals						751,100 3,094,300	0	3,845,400				Block: 40 Lot: 2.04

1	2	3	4	5	6	7	8	9	10	11		
Line	Block No Lot No. Qualification Account #	Land Dimensions Building Description Additional Lots Acreage	Prop Class	Owner's Name Address City State Property Location	Billing Code Zip Code Zoning/Tax Map Pg	Value	Exemptions Code Amount	Net Taxable Value	Deductions Code No Owners	Special Tax Codes	Num Units	Deduction Amt 2025 Tax 2026 1st
						Land Improvemnt Total						
1	40 2.05	5.02 AC 1.5SF2CG	2	CSEZMADIA, SCOTT & KASEY 23 STATION ROAD COLUMBIA, NJ 23 STATION RD	07832 /	51,500 288,900 340,400		340,400			1	0.00 14,538.48 7,269.24
2	40 3 Q0230 00007359	24.57 AC 24.5700 AC	3B	MCCABE, DANIEL & ANDREA 17 KILL ROAD COLUMBIA, NJ 35 KILL RD	07832 FPD / 8	2,500 0 2,500		2,500			1	0.00 106.78 53.39
3	40 4 Q0002 00007366	13.47 13.4700 AC	3B	MCNINCH, ROBERT A 130 VAIL ROAD COLUMBIA NJ 120 VAIL RD	07832 FPD / 8	2,400 0 2,400		2,400			1	0.00 102.50 51.25
4	40 5 00007373	4.40 1SS 4.4000 AC	2	ALFIS, III, MICHAEL V & MARGARET RO 116 VAIL ROAD COLUMBIA, NJ 116 VAIL RD	07832 FPD / 8	60,600 85,500 146,100		146,100			1	0.00 6,239.93 3,119.97
5	40 5.01 00007380	0.50 1SF .5000 AC	2	GERLACH, ERIC 114 VAIL ROAD COLUMBIA NJ 114 VAIL RD	1175 07832 FPD / 8	42,500 88,300 130,800		130,800			1	0.00 5,586.47 2,793.24
6	40 6 00007398	3.87 1SF 3.8700 AC	2	SUAREZ, ULLYSSES J 124 VAIL ROAD COLUMBIA, NJ 124 VAIL RD	07832 FPD / 8	58,500 91,500 150,000		150,000			1	0.00 6,406.50 3,203.25
7	40 7 00007408	1.00 2SF 1.0000 AC	3A	MCNINCH, ROBERT A 130 VAIL RD COLUMBIA, NJ 130 VAIL RD	07832 FPD / 8	40,500 138,200 178,700		178,700			1	0.00 7,632.28 3,816.14
8	40 7 Q0002 00007415	85.4 85.4000 AC	3B	MCNINCH, ROBERT & JOAN 130 VAIL RD COLUMBIA, N.J. 130 VAIL RD	07832 FPD / 8	15,100 0 15,100		15,100			1	0.00 644.92 322.46
9	40 8 00007422	0.41 .4100 AC	1	ASPER, KAREN LOUISE 137 VAIL ROAD COLUMBIA NJ 136 VAIL RD	1175 07832 FPD / 8	1,000 0 1,000		1,000			1	0.00 42.71 21.36
10	40 9 00007430	3.74 2SF3CG 3.7400 AC	2	HAMILL, SIMON & KRISTEN L 138 VAIL ROAD COLUMBIA NJ 138 VAIL RD	07832 FPD / 8	58,000 304,900 362,900		362,900			1	0.00 15,499.46 7,749.73
11	40 9.01 Q0002 00007447	3.03 3.0300 AC	3B	MCNINCH, ROBERT A 130 VAIL ROAD COLUMBIA NJ 140 VAIL RD	07832 FPD / 8	100 0 100		100			1	0.00 4.27 2.14
12	40 9.02 00007454	3.07 1SF2CG 3.0700 AC	2	FREY, TODD & KAREN 142 VAIL RD COLUMBIA NJ 142 VAIL RD	07832 FPD / 8	53,000 171,600 224,600		224,600			1	0.00 9,592.67 4,796.34
13	40 9.03 00007461	6.0 AC 2SF3CG 6.0000 AC	2	TRINCA, DENISE R 144 VAIL ROAD COLUMBIA, NJ 144 VAIL RD	07832 /	65,800 285,900 351,700		351,700			1	0.00 15,021.11 7,510.56
14	40 9.05 Q0002 00007486	3.0036 3.0036 AC	3B	MCNINCH, ROBERT A 130 VAIL ROAD COLUMBIA NJ 2 BRIDGE RD	07832 FPD / 8	300 0 300		300			1	0.00 12.81 6.41
Page Totals						451,800 1,454,800	0	1,906,600				Block: 40 Lot: 9.05

1	2	3	4	5	6	7	8	9	10	11		
Line	Block No Lot No. Qualification Account #	Land Dimensions Building Description Additional Lots Acreage	Prop Class	Owner's Name Address City State Property Location	Billing Code Zip Code Zoning/Tax Map Pg	Value	Exemptions Code Amount	Net Taxable Value	Deductions Code No Owners	Special Tax Codes	Num Units	Deduction Amt 2025 Tax 2026 1st
						Land Improvemnt Total						
1	40 9.06 Q0002 00007493	3.0119 3.0119 AC	3B	MCNINCH, ROBERT A 130 VAIL ROAD COLUMBIA NJ 4 BRIDGE RD	07832 FPD / 8	300 0 300		300			1	0.00 12.81 6.41
2	40 9.07 Q0002 00007503	3.0131 3.0131 AC	3B	MCNINCH, ROBERT A 130 VAIL ROAD COLUMBIA NJ 6 BRIDGE RD	07832 FPD / 8	300 0 300		300			1	0.00 12.81 6.41
3	40 9.08 Q0002 00007510	3.0131 3.0131 AC	3B	MCNINCH, ROBERT A 130 VAIL ROAD COLUMBIA NJ 8 BRIDGE RD	07832 FPD / 8	300 0 300		300			1	0.00 12.81 6.41
4	40 9.09 Q0002 00007528	3.0131 3.0131 AC	3B	MCNINCH, ROBERT A 130 VAIL ROAD COLUMBIA NJ 10 BRIDGE RD	07832 FPD / 8	100 0 100		100			1	0.00 4.27 2.14
5	40 9.10 Q0002 00007535	3.0264 3.0264 AC	3B	MCNINCH, ROBERT A 130 VAIL ROAD COLUMBIA NJ 12 BRIDGE RD	07832 FPD / 8	100 0 100		100			1	0.00 4.27 2.14
6	40 9.11 Q0002 00007542	3.0303 3.0303 AC	3B	MCNINCH, ROBERT A 130 VAIL ROAD COLUMBIA NJ 11 BRIDGE RD	07832 FPD / 8	100 0 100		100			1	0.00 4.27 2.14
7	40 9.12 00007550	3.0303 3.0303 AC	1	GRAMMATIKOS, JOHN 7 RED SHOULDER LN WASHINGTON NJ 9 BRIDGE RD	07882 FPD / 8	55,100 0 55,100		55,100			1	0.00 640.65 320.33
8	40 9.13 00007567	3.0138 000 3.0138 AC	1	BOYD, GREGORY/CASTIMORE, HEATHER 37 KILL ROAD COLUMBIA, NJ 7 BRIDGE RD	07832 FPD / 8	55,000 0 55,000		55,000			1	0.00 640.65 320.33
9	40 9.14 00007574	3.0138 000 3.0138 AC	1	BOYD, GREGORY/CASTIMORE, HEATHER 37 KILL ROAD COLUMBIA, NJ 5 BRIDGE RD	07832 FPD / 8	55,000 0 55,000		55,000			1	0.00 2,349.05 1,174.53
10	40 9.15 00007581	3.0138 3.0138 AC	1	PASCALLI, ESTELLE 71 MANSFIELD VILLAGE HACKETTSTOWN NJ 3 BRIDGE RD	07840 FPD / 8	55,000 0 55,000		55,000			1	0.00 640.65 320.33
11	40 9.16 00007599	3.0222 3.0222 AC	1	ESPOSITO, THOMAS J & KAREN L 5 VICTORIA CROSSING RD COLUMBIA, N.J. 1 BRIDGE RD	07832 FPD / 8	55,000 0 55,000		55,000			1	0.00 640.65 320.33
12	40 9.17 00007609	3.01 2SF3CG 3.0100 AC	2	ALLEN, KIRK D & TRACEY A 2 POPPYS CT COLUMBIA, NJ 2 POPPYS CT	07832 FPD / 8	55,000 245,400 300,400		300,400			1	0.00 12,830.08 6,415.04
13	40 9.18 00007616	3.25 2SF2CG 3.2500 AC	2	FINLEY, ERIKA/BOLDUC, KRISTINA 4 POPPYS COURT COLUMBIA, NJ 4 POPPYS CT	07832 FPD / 8	50,400 294,700 345,100		345,100			1	0.00 14,739.22 7,369.61
14	40 9.19 00007623	3.00 2SF3CG 3.0000 AC	2	GIBSON, RYAN & REBECCA 6 POPPYS COURT COLUMBIA, NJ 6 POPPYS CT	07832 FPD / 8	49,500 205,600 255,100		255,100			1	0.00 10,895.32 5,447.66
Page Totals						431,200 745,700	0	1,176,900				Block: 40 Lot: 9.19

1	2	3	4	5	6	7	8	9	10	11		
Line	Block No Lot No. Qualification Account #	Land Dimensions Building Description Additional Lots Acreage	Prop Class	Owner's Name Address City State Property Location	Billing Code Zip Code Zoning/Tax Map Pg	Value	Exemptions Code Amount	Net Taxable Value	Deductions Code No Owners	Special Tax Codes	Num Units	Deduction Amt 2025 Tax 2026 1st
						Land Improvemnt Total						
1	40 9.20 00007630	3.00 2SF3CG 3.0000 AC	2	SPRINGER, STEVEN P & CYNTHIA A 8 POPPYS COURT COLUMBIA, NJ 8 POPPYS CT	07832 FPD / 8	41,300 323,400 364,700		364,700			1	0.00 15,576.34 7,788.17
2	40 9.21 00007648	3.01 3.0100 AC	1	KANIA, PETER PO BOX 386 FORKED RIVER, NJ 10 POPPYS CT	08731 FPD / 8	55,000 0 55,000		55,000			1	0.00 2,349.05 1,174.53
3	40 9.22 00007655	3.00 3.0000 AC	15C	TOWNSHIP OF KNOWLTON 628 RT 94 COLUMBIA, N.J. 12 POPPYS CT	07832 FPD / 8	41,300 0 41,300		*Exempt*			1	0.00 0.00 0.00
4	40 9.23 00007662	3.19 2SF2CG 3.1900 AC	2	NEARY, ARTHUR & AIMEE 11 POPPY'S COURT COLUMBIA NJ 11 POPPYS CT	07832 FPD / 8	55,800 232,400 288,200		288,200			1	0.00 12,309.02 6,154.51
5	40 9.24 00007670	3.00 2SF 3.0000 AC	2	SHERRE, MICHAEL & JAIME 9 POPPYS COURT COLUMBIA NJ 9 POPPYS CT	07832 FPD / 8	55,000 249,600 304,600		304,600			1	0.00 13,009.48 6,504.74
6	40 9.25 00007687	3.01 3.0100 AC	1	LOGLISCI, STEVEN/TAN, EVORA 109 STEVENS AVE LITTLE FALLS, NJ 7 POPPYS CT	07424 FPD / 8	55,000 0 55,000		55,000			1	0.00 2,349.05 1,174.53
7	40 9.26 00007694	3.01 3.0100 AC	1	LOGLISCI, STEVEN/TAN, EVORA 109 STEVENS AVE LITTLE FALLS, NJ 5 POPPYS CT	07424 FPD / 8	15,000 0 15,000		15,000			1	0.00 640.65 320.33
8	40 9.27 00007704	6.71 1.5SF1CG 6.7100 AC	2	HILL, THOMAS & GAIL 1 POPPYS CT COLUMBIA, NJ 3 POPPYS CT	07832 FPD / 8	69,800 160,400 230,200		230,200			1	0.00 9,831.84 4,915.92
9	40 9.29 00007704	1.91 AC. 1.9100 AC	1	BRIDGE LANE HOMEOWNERS' ASSOCIATION 19 UP A WAY DRIVE SUSSEX, NJ STATION RD	07461 /	7,200 0 7,200		7,200			1	0.00 307.51 153.76
10	40 10 00007729	0.24 2SF .2400 AC	2	CONWAY, PATRICK 425 ORCHARD ST CRANFORD, NJ 148 VAIL RD	1175 07016 FPD / 8	41,200 92,700 133,900		133,900			1	0.00 5,718.87 2,859.44
11	40 11 00007736	0.53 2SF .5300 AC	2	GOUGER, FLORENCE EST C/O D STRUNK 150 VAIL RD COLUMBIA, N.J. 150 VAIL RD	07832 FPD / 8	10,700 0 10,700		10,700			1	0.00 457.00 228.50
12	40 12 00007743	0.88 2SF .8800 AC	2	SHIPPS, DEBRA L 45 STATION ROAD COLUMBIA NJ 45 STATION RD	07832 FPD / 8	44,400 113,300 157,700		157,700			1	0.00 6,735.37 3,367.69
13	40 13 00007750	0.35 2SF .3500 AC	2	JANEIRO, WILLIAM & PAMELA E 43 STATION RD COLUMBIA NJ 43 STATION RD	1175 07832 FPD / 8	41,800 88,700 130,500		130,500			1	0.00 5,573.66 2,786.83
14	40 14 00007768	0.42 2SF .4200 AC	2	MOODY, CHRISTOPHER & SUZANNE 41 STATION RD COLUMBIA, NJ 41 STATION RD	1107 07832 FPD / 8	42,100 88,900 131,000		131,000			1	0.00 5,595.01 2,797.51
Page Totals						534,300 1,349,400	0	1,883,700				Block: 40 Lot: 14

1	2	3	4	5	6	7	8	9	10	11		
Line	Block No Lot No. Qualification Account #	Land Dimensions Building Description Additional Lots Acreage	Prop Class	Owner's Name Address City State Property Location	Billing Code Zip Code Zoning/Tax Map Pg	Value	Exemptions Code Amount	Net Taxable Value	Deductions Code No Owners	Special Tax Codes	Num Units	Deduction Amt 2025 Tax 2026 1st
						Land Improvemnt Total						
1	41 1	1.0 AC 2SF3CG 1.0000 AC	3A	GROVES, COREY L & JOELENE R 36 STATION ROAD COLUMBIA, NJ 36 STATION RD	07832 /	45,000 217,800 262,800		262,800			1	0.00 11,224.19 5,612.10
2	41 1 QFARM 00007775	12.28 AC 12.2800 AC	3B	GROVES, COREY L & JOELENE R 36 STATION ROAD COLUMBIA, NJ 36 STATION RD	07832 FPD / 7	7,000 0 7,000		7,000			1	0.00 298.97 149.49
3	41 1.01	5.29 AC 1SF2CG 5.2900 AC	2	GREENE, EDWARD & DARLENE 32 STATION ROAD COLUMBIA, NJ 32 STATION RD	07832 /	64,200 203,200 267,400		267,400			1	0.00 11,420.65 5,710.33
4	41 1.02	1.00 AC 2SF3CG 1.0000 AC	2	SHRAMKO, BRENDA L 30 STATION ROAD COLUMBIA, NJ 30 STATION RD	07832 /	45,000 273,900 318,900		318,900			1	0.00 13,620.22 6,810.11
5	41 1.02 QFARM	5.07 AC 5.0700 AC	3B	SHRAMKO BRANDA 30 STATION RD COLUMBIA, NJ STATION RD	08732 /	3,200 0 3,200		3,200			1	0.00 136.67 68.34
6	41 3 00007782	2.75 2SF L2 2.7500 AC	2	ANDERSON, JOHN G & BARBARA L 44 STATION RD COLUMBIA NJ 44 STATION RD	2640 07832 FPD / 7	52,400 132,400 184,800		184,800	V1 2		1	250.00 7,642.81 3,821.41
7	41 4 00007790	2.79 2SF L5&6 2.7900 AC	2	QUICK, SAMANTHA M 46 STATION ROAD COLUMBIA NJ 46 STATION RD	07832 FPD / 7	61,700 84,300 146,000		146,000			1	0.00 6,235.66 3,117.83
8	41 7 00007800	1.06 2SF2CG 1.0600 AC	2	DEVISSER, RICHARD & CAROLYN 156 VAIL ROAD COLUMBIA NJ 156 VAIL RD	07832 FPD / 7	51,400 241,600 293,000		293,000			1	0.00 12,514.03 6,257.02
9	41 8 00007817	3.11 1 1/4SS 3.1100 AC	2	SCULLY, ALOYSIUS & TAMARA 160 VAIL ROAD COLUMBIA NJ 160 VAIL RD	1175 07832 FPD / 7	63,600 139,000 202,600		202,600			1	0.00 8,653.05 4,326.53
10	41 8.01 00007824	2.70 1SF 2.7000 AC	2	DONOVAN THOMAS 158 VAIL ROAD COLUMBIA, NJ 158 VAIL RD	07832 FPD / 7	61,200 198,200 259,400		259,400			1	0.00 11,078.97 5,539.49
11	41 8.02 00007831	1.30 2SF2CG 1.3000 AC	2	LONGYHORE, JON 170 VAIL ROAD COLUMBIA, NJ 170 VAIL RD	07832 FPD / 7	52,800 250,000 302,800		302,800			1	0.00 12,932.59 6,466.30
12	41 8.03 00007849	2.60 2SF2C 2.6000 AC	2	ECKERT, SHARON 168 VAIL ROAD COLUMBIA NJ 168 VAIL RD	1175 07832 FPD / 7	45,500 161,400 206,900		206,900			1	0.00 8,836.70 4,418.35
13	41 8.04 00007856	2.10 AC 2.1000 AC	1	SHATTUCK, RICKY E & LOLA C 164 VAIL ROAD COLUMBIA, NJ 166 VAIL RD	07832 FPD / 7	6,300 0 6,300		6,300			1	0.00 269.07 134.54
14	41 8.05 00007863	2.30 1SF 2.3000 AC	2	SHATTUCK, LOLA C & RICKY E 164 VAIL RD COLUMBIA, NJ 164 VAIL RD	1175 07832 FPD / 7	56,200 144,900 201,100		201,100			1	0.00 8,588.98 4,294.49
Page Totals			V1 250			615,500 2,046,700	0	2,662,200				Block: 41 Lot: 8.05

1	2	3	4	5	6	7	8	9	10	11		
Line	Block No Lot No. Qualification Account #	Land Dimensions Building Description Additional Lots Acreage	Prop Class	Owner's Name Address City State Property Location	Billing Code Zip Code Zoning/Tax Map Pg	Value	Exemptions Code Amount	Net Taxable Value	Deductions Code No Owners	Special Tax Codes	Num Units	Deduction Amt 2025 Tax 2026 1st
						Land Improvemnt Total						
1	41 9 00007870	1.14 15F 1.1400 AC	2	KOZLOWSKY, III, THEODORE & JACLYN 162 VAIL ROAD COLUMBIA, NJ 162 VAIL RD	07832 FPD / 7	51,800 134,800 186,600		186,600			1	0.00 7,969.69 3,984.85
2	41 10 00007888	1.00 1.5SF 1.0000 AC	3A	STAMPONE EDWARD J JR 176 VAIL ROAD COLUMBIA, NJ 176 VAIL RD	07832 FPD / 7	51,000 131,700 182,700		182,700			2	0.00 7,803.12 3,901.56
3	41 10 Q0260 00007895	38.43 38.4300 AC	3B	STAMPONE, EDWARD J JR 176 VAIL RD COLUMBIA NJ VAIL RD	07832 AR3 / 7	11,500 0 11,500		11,500			1	0.00 491.17 245.59
4	41 11	3.65 AC 3.6500 AC	1	UNKNOWN 628 RTE 94 COLUMBIA, NJ STATION RD	07832 /	100 0 100		100			1	0.00 4.27 2.14
5	42 1 00007905	5.147 AC 1SF & BARNS 5.1470 AC	2	BRENNAN, MICHAEL J 185 VAIL ROAD COLUMBIA, NJ 185 VAIL RD	07832 FPD / 7	75,100 155,600 230,700		230,700			1	0.00 9,853.20 4,926.60
6	42 1.01 Q0442	47.06 AC 47.0600 AC	3B	GLINKO, STANLEY & SYLVIA 36 CIRCLE RD FLORHAM PARK, N.J. 185 VAIL RD	07832 /	9,100 0 9,100		9,100			1	0.00 388.66 194.33
7	42 2 Q0442 00007920	11.71 AC 11.7100 AC	3B	GLINKO, STANLEY & SYLVIA 36 CIRCLE ROAD FLORHAM PARK, NJ 173 VAIL RD	07832 FPD / 7	7,000 0 7,000		7,000			1	0.00 298.97 149.49
8	42 3 00007937	1.40 2SCB 1.4000 AC	2	MAKAREVICH, JR, EUGENE 18 COOK ROAD COLUMBIA, NJ 155 VAIL RD	07832 FPD / 7	53,400 85,000 138,400		138,400			1	0.00 5,911.06 2,955.53
9	42 4 00007944	4.60 2SF 4.6000 AC	2	FERRETTI, LAWRENCE B 153 VAIL ROAD COLUMBIA, NJ 153 VAIL RD	1175 07832 FPD / 7	66,700 101,900 168,600		168,600			1	0.00 7,200.91 3,600.46
10	42 5 00007951	2.00 2SF 2.0000 AC	3A	MAKAREVICH, JR, EUGENE 18 COOK ROAD COLUMBIA, NJ 18 COOK RD	07832 FPD / 7	54,000 395,700 449,700		449,700			2	0.00 19,206.69 9,603.35
11	42 5 Q0270 00007969	128.98 128.9800 AC	3B	MAKAREVICH, JR, EUGENE 18 COOK ROAD COLUMBIA, NJ 18 COOK RD	07832 FPD / 7	40,300 0 40,300		40,300			1	0.00 1,721.21 860.61
12	42 6 00007976	1.0 AC 1SF 1.0000 AC	3A	MAKAREVICH, JR, EUGENE R 18 COOK ROAD COLUMBIA, NJ 38 COOK RD	07832 FPD / 7	45,200 69,500 114,700		114,700			1	0.00 4,898.84 2,449.42
13	42 6 Q0270 00007976	6.0 AC 6.0000 AC	3B	MAKAREVICH, JR, EUGENE R 18 COOK ROAD COLUMBIA, NJ 38 COOK RD	07832 FPD / 7	200 0 200		200			1	0.00 8.54 4.27
14	42 7 00007983	64.80 64.8000 AC	15C	STATE OF NJ DEP 401 EAST STATE STREET TRENTON NJ 12 BRANDS RD	08625 FPD / 7	6,900 0 6,900		*Exempt*			1	0.00 0.00 0.00
Page Totals						465,400 1,074,200	0	1,539,600				Block: 42 Lot: 7

1	2	3	4	5	6	7	8	9	10	11		
Line	Block No Lot No. Qualification Account #	Land Dimensions Building Description Additional Lots Acreage	Prop Class	Owner's Name Address City State Property Location	Billing Code Zip Code Zoning/Tax Map Pg	Value	Exemptions Code Amount	Net Taxable Value	Deductions Code No Owners	Special Tax Codes	Num Units	Deduction Amt 2025 Tax 2026 1st
						Land Improvemnt Total						
1	42 7.01 00007990	2.77 2SF 2.7700 AC	2	APGAR, JOEL & DOREEN 18 BRANDS ROAD COLUMBIA, NJ 18 BRANDS RD	07832 FPD / 7	61,600 101,000 162,600		162,600			1	0.00 6,944.65 3,472.33
2	42 8.01 00008000	0.48 .4800 AC	15C	STATE OF NEW JERSEY D E P PO BOX 114 TRENTON, NJ 24 BRANDS RD	08625 FPD / 7	2,900 0 2,900		*Exempt*			1	0.00 0.00 0.00
3	42 9 QFARM 00008017	20.95 AC 20.9500 AC	3B	MERRICK, DAVID 27 RIVERVIEW AVE COLUMBIA NJ 195 VAIL RD	120 07832 FPD / 7	2,000 0 2,000		2,000	V1 1		1	250.00 0.00 0.00
4	42 9.01 00008024	6.55 AC 15F2CG 6.5500 AC	2	CIAMPA, ALEXANDRA 201 VAIL ROAD COLUMBIA, NJ 201 VAIL RD	07832 FPD / 7	80,800 171,500 252,300		252,300			1	0.00 10,775.73 5,387.87
5	42 9.02 00016145	1.0 AC 2SF2CG 1.0000 AC	3A	BOWLBY, THOMAS J & BARBARA 203 VAIL ROAD COLUMBIA NJ 203 VAIL RD	07832 FPD / 7	51,000 254,300 305,300		305,300			1	0.00 13,039.36 6,519.68
6	42 9.02 QFARM 00016145	5.01 AC 5.0100 AC	3B	BOWLBY, THOMAS J & BARBARA 203 VAIL ROAD COLUMBIA NJ 203 VAIL RD	07832 FPD / 7	600 0 600		600			1	0.00 25.63 12.82
7	42 9.03 00016152	5.20 2SF1CG 5.2000 AC	2	WOJCIK, STANLEY & DION 205 VAIL ROAD COLUMBIA NJ 205 VAIL RD	07832 FPD / 7	74,000 125,900 199,900		199,900			1	0.00 8,537.73 4,268.87
8	42.01 1 00008031	4.20 2SF 4.2000 AC	2	JENKINS, PAUL W 106 DELAWARE RD COLUMBIA, NJ 106 DELAWARE RD	07832 FPD / 7	37,500 154,600 192,100		192,100			1	0.00 8,204.59 4,102.30
9	42.02 1 00008049	9.30 9.3000 AC	15C	STATE OF NJ DEP 401 EAST STATE STREET TRENTON NJ 4 COOK RD	08625 FPD / 11	1,000 0 1,000		*Exempt*			1	0.00 0.00 0.00
10	43 1 Q0270 00008056	10.76 AC 10.7600 AC	3B	MAKAREVICH, JR, EUGENE 18 COOK ROAD COLUMBIA, NJ 39 COOK RD	07832 FPD / 9	7,600 0 7,600		7,600			1	0.00 324.60 162.30
11	43 2 Q0270 00008070	40.50 40.5000 AC	3B	MAKAREVICH, JR, EUGENE 18 COOK ROAD COLUMBIA, NJ 17 COOK RD	07832 FPD / 9	25,800 0 25,800		25,800			1	0.00 1,101.92 550.96
12	43 3 00008088	1.00 2SF 1.0000 AC	3A	KARNEY, PAMELA ANN & RICHARD H 26 RICH RD COLUMBIA NJ 26 RICH RD	07832 FPD / 9	51,000 95,600 146,600		146,600			1	0.00 6,261.29 3,130.65
13	43 3 Q0280 00008095	111.17 111.1700 AC	3B	KARNEY, PAMELA ANN & RICHARD H 26 RICH RD COLUMBIA NJ 26 RICH RD	07832 FPD / 9	47,900 0 47,900		47,900			1	0.00 2,045.81 1,022.91
14	43 4 00008105	0.06 .0600 AC	1	VASS, MARY KATHRYN L & WAYNE 120 LINABERRY RD COLUMBIA NJ 50 RICH RD	07832 FPD / 9	400 0 400		400			1	0.00 17.08 8.54
Page Totals		V1 250				440,200 902,900	0	1,343,100	Block: 43 Lot: 4			

1	2	3	4	5	6	7	8	9	10	11		
Line	Block No Lot No. Qualification Account #	Land Dimensions Building Description Additional Lots Acreage	Prop Class	Owner's Name Address City State Property Location	Billing Code Zip Code Zoning/Tax Map Pg	Value	Exemptions Code Amount	Net Taxable Value	Deductions Code No Owners	Special Tax Codes	Num Units	Deduction Amt 2025 Tax 2026 1st
						Land Improvemnt Total						
1	43 6 00008120	4.7 AC 2SF 4.7000 AC	2	OVERPECK, SARAH 4 BRANDS ROAD COLUMBIA, NJ 4 BRANDS RD	07832 FPD / 9	71,500 53,800 125,300		125,300			1	0.00 5,351.56 2,675.78
2	43 7	2.35 AC 2SF2CG 2.3500 AC	2	PISCOYA, JOSE/WITTREICH, RONNI 10 BRANDS ROAD COLUMBIA, NJ 10 BRANDS RD	07832 /	59,100 172,400 231,500		231,500			1	0.00 9,887.37 4,943.69
3	43 8	1.95 AC 1.5SF2CG 1.9500 AC	2	ORR, LOGAN, DAVID LENNON & CYNTHIA 8 BRANDS ROAD COLUMBIA, NJ 8 BRANDS RD	07832 /	56,700 238,300 295,000		295,000			1	0.00 12,599.46 6,299.73
4	43.01 1 00008137	3.68 3.6800 AC	1	D3 FARMS LLC 3 BRANDS ROAD COLUMBIA, NJ 43 COOK RD	07832 FPD / 11	19,200 0 19,200		19,200			1	0.00 820.03 410.02
5	43.01 2	1.0 AC 2SF+1.5SF 1.0000 AC	3A	D 3 FARMS, LLC 3 BRAND ROAD COLUMBIA, NJ 3 BRANDS RD	07832 /	38,300 98,000 136,300		136,300			2	0.00 5,821.37 2,910.69
6	43.01 2 QFARM	8.57 AC 8.5700 AC	3B	D 3 FARMS, LLC 3 BRAND ROAD COLUMBIA, NJ 3 BRANDS RD	07832 /	3,200 0 3,200		3,200			1	0.00 136.67 68.34
7	43.02 1 00008169	1.58 AC 1.5800 AC	1	SANDRIAN, ELLEN LEE C/O A DALENA PO BOX 433 WIND GAP PA 2 BRANDS RD	18091 FPD / 11	1,600 0 1,600		1,600			1	0.00 68.34 34.17
8	44 3 00008176	12.25 DETENTION POND 12.2500 AC	1	COUNTRYSIDE LAKE PROP % L SIEBENS PO BOX 6 COLUMBIA, NJ 56 COUNTRYSIDE RD	07832 FPD / 9	36,400 0 36,400		36,400			1	0.00 1,554.64 777.32
9	44 5 00008183	6.98 AC 1SF2C 6.9800 AC	2	STECZ, MICHAEL & PRISCILLA 26 IVAN ROAD COLUMBIA, NJ 26 IVAN RD	07832 FPD / 9	82,900 155,600 238,500		238,500			1	0.00 10,186.34 5,093.17
10	44 5.01	3 AC 3.0000 AC	1	DOYLE WILLIAM & JILL ESTATES 117 MEADOW PASS SAYLORSBURG, PA 26 IVAN RD	18353 FPD / 9	15,100 0 15,100		15,100			1	0.00 644.92 322.46
11	44 5.02 00008218	3.00 2SF2CG 3.0000 AC	2	GOLDSTEIN, BRITNEY 22 IVAN ROAD COLUMBIA, NJ 22 IVAN RD	1175 07832 FPD / 9	31,700 212,500 244,200		244,200			1	0.00 10,429.78 5,214.89
12	44 6 00008225	6.98 6.9800 AC	1	RICE RAY INC 16 WOLFE RUN COURT LONG VALLEY, NJ 28 IVAN RD	07853 FPD / 9	82,900 0 82,900		82,900			1	0.00 3,540.66 1,770.33
13	44 7 00008232	1.00 2SF 1.0000 AC	3A	LONIE, MARYLINN T EST CO AMY PO BOX 506 MT BETHEL PA 13 SHOTWELL RD	18343 FPD / 9	51,000 45,500 96,500		96,500			1	0.00 4,121.52 2,060.76
14	44 7 QFARM 00008240	114.89 44/11 114.8900 AC	3B	LONIE, MARYLINN T EST CO AMY PO BOX 506 MT BETHEL PA 13 SHOTWELL RD	18343 FPD / 9	46,300 0 46,300		46,300			1	0.00 1,977.47 988.74
Page Totals						595,900 976,100	0	1,572,000				Block: 44 Lot: 7

1	2	3	4	5	6	7	8	9	10	11		
Line	Block No Lot No. Qualification Account #	Land Dimensions Building Description Additional Lots Acreage	Prop Class	Owner's Name Address City State Property Location	Billing Code Zip Code Zoning/Tax Map Pg	Value	Exemptions Code Amount	Net Taxable Value	Deductions Code No Owners	Special Tax Codes	Num Units	Deduction Amt 2025 Tax 2026 1st
						Land Improvemnt Total						
1	44 8 QFARM 00008257	4.65 AC 4.6500 AC	3B	DUCHEK, ISOLDE 17 SHOTWELL RD BLAIRSTOWN, NJ 44 IVAN RD	07825 FPD / 9	900 0 900		900			1	0.00 38.44 19.22
2	44 8.01	4.79 AC 1SF2CG 4.7900 AC	2	WALTER, ROBERT 17B SHORTWELL ROAD COLUMBIA, NJ 17B SHOTWELL RD	07832 /	72,000 238,000 310,000		310,000			1	0.00 13,240.10 6,620.05
3	44 8.02	4.79 AC 1SF2CG 4.7900 AC	2	WINTERS, ERICK & NORMA 17A SHOTWELL RD COLUMBIA, NJ 17A SHOTWELL RD	07832 /	72,000 298,500 370,500		370,500	V1 2		1	250.00 15,574.06 7,787.03
4	44 9 00008264	1.00 2SF 1.0000 AC	3A	MAKAREVICH, JR, EUGENE 18 COOK ROAD COLUMBIA, NJ 10 KNOWLTON RD	07832 FPD / 9	51,000 120,700 171,700		171,700			1	0.00 7,333.31 3,666.66
5	44 9 Q0270 00008271	166.89 166.8900 AC	3B	MAKAREVICH, JR, EUGENE 18 COOK ROAD COLUMBIA, NJ 10 KNOWLTON RD	07832 FPD / 9	91,900 0 91,900		91,900			1	0.00 3,925.05 1,962.53
6	44 9.01	1.00 1.0000 AC	3A	MAKAREVICH, JR, EUGENE 18 COOK ROAD COLUMBIA, NJ KNOWLTON RD	07832 FPD / 9	51,000 0 51,000		51,000			1	0.00 0.00 0.00
7	44 9.02	1.00 1.0000 AC	1	MAKAREVICH, JR, EUGENE 18 COOK ROAD COLUMBIA, NJ KNOWLTON RD	07832 FPD / 9	51,000 0 51,000		51,000			1	0.00 0.00 0.00
8	44 10 00008289	2.45 2.4500 AC	15E	KNOWLTON FRAME CEM C/O O TERPSTER 41 LIME KILN RD COLUMBIA, N.J. 4 KNOWLTON RD	07832 FPD / 9	59,700 0 59,700		*Exempt*			1	0.00 0.00 0.00
9	44 12 00008296	9.27 9.2700 AC	1	BELLUSH, JOHN R 2132 EAST VALLEY RD LOGANTON PA 36 COUNTRYSIDE RD	17747 FPD / 9	9,300 0 9,300		9,300			1	0.00 397.20 198.60
10	44 13 00008306	2.00 2.0000 AC	1	MCGROARTY, PAMELA CLAUSE 24 COUNTRYSIDE ROAD COLUMBIA NJ 110 POLKVILLE RD	07832 FPD / 9	12,000 0 12,000		12,000			1	0.00 512.52 256.26
11	44 14 00008313	15.59 AC 1SF 15.5900 AC	2	BUDNIAK-NETO, PEDRO 112 POLKVILLE ROAD COLUMBIA, NJ 112 POLKVILLE RD	915 07832 FPD / 9	122,700 162,100 284,800		284,800			2	0.00 12,163.81 6,081.91
12	44 15 00008320	20.05 20.0500 AC	1	LINDABERRY, NANCY 3 BELVIDERE AVENUE CLINTON, NJ 118 POLKVILLE RD	08809 FPD / 9	25,000 0 25,000		25,000			1	0.00 1,067.75 533.88
13	44 16 00008338	9.98 AC 2SF 9.9800 AC	2	HYLTON, JEREMY LEE & NICOLE 124 POLKVILLE RD COLUMBIA, NJ 124 POLKVILLE RD	07832 FPD / 9	97,900 168,900 266,800		266,800			2	0.00 11,395.03 5,697.52
14	44 17 00008352	1.52 1SF2BG 1.5200 AC	2	RANGE, CINDY L 128 POLKVILLE RD COLUMBIA, NJ 128 POLKVILLE RD	07832 FPD / 9	54,100 133,800 187,900		187,900			1	0.00 8,025.21 4,012.61
Page Totals				V1 250		710,800 1,122,000	0	1,832,800				Block: 44 Lot: 17

1	2	3	4	5	6	7	8	9	10	11		
Line	Block No Lot No. Qualification Account #	Land Dimensions Building Description Additional Lots Acreage	Prop Class	Owner's Name Address City State Property Location	Billing Code Zip Code Zoning/Tax Map Pg	Value	Exemptions Code Amount	Net Taxable Value	Deductions Code No Owners	Special Tax Codes	Num Units	Deduction Amt 2025 Tax 2026 1st
						Land Improvemnt Total						
1	44 18 00008360	1.17 1SF2BG 1.1700 AC	2	SHUMATE BRYON S / LONG ADRIENNE 130 POLKVILLE RD COLUMBIA, NJ 130 POLKVILLE RD	07832 FPD / 9	31,200 168,000 199,200		199,200			1	0.00 8,507.83 4,253.92
2	44 19 00008377	1.46 1SF2C 1.4600 AC	2	ROSSWOG, MARY ELIZABETH 2 COUNTRYSIDE ROAD COLUMBIA, NJ 2 COUNTRYSIDE RD	1175 07832 FPD / 9	53,800 230,700 284,500		284,500			1	0.00 12,151.00 6,075.50
3	44 20 00008384	2.06 1SF1CG 2.0600 AC	2	ATTONITO, RICHARD & LORETTA 4 COUNTRYSIDE ROAD COLUMBIA, NJ 4 COUNTRYSIDE RD	07832 FPD / 9	57,400 162,900 220,300		220,300			1	0.00 9,409.01 4,704.51
4	44 21 00008391	1.65 1SF2G 1.6500 AC	2	ROLPH, WAYNE C & KATHLEEN A 6 COUNTRYSIDE RD COLUMBIA, NJ 6 COUNTRYSIDE RD	07832 FPD / 9	54,900 157,000 211,900		211,900			1	0.00 9,050.25 4,525.13
5	44 22 00008401	1.18 1SF 1.1800 AC	2	HACK, ANDREW & KATHARINA DIPALO 8 COUNTRYSIDE RD COLUMBIA, NJ 8 COUNTRYSIDE RD	07832 FPD / 9	52,100 168,900 221,000		221,000			1	0.00 9,438.91 4,719.46
6	44 23 00008419	1.14 1SF 1.1400 AC	2	NOTO, YASMINE MARTINEZ 10 COUNTRYSIDE ROAD COLUMBIA, NJ 10 COUNTRYSIDE RD	915 07832 FPD / 9	51,800 90,200 142,000		142,000			1	0.00 6,064.82 3,032.41
7	44 24 00008426	1.42 BL2CG 1.4200 AC	2	BRETT, JOHN J & JOANN 12 COUNTRYSIDE ROAD COLUMBIA, NJ 12 COUNTRYSIDE RD	6763 07832 FPD / 9	53,500 144,900 198,400		198,400			1	0.00 8,473.66 4,236.83
8	44 25 00008433	1.62 BILEVEL 1.6200 AC	2	LUPACK, DAVID J & MEI LEE 14 COUNTRY SIDE ROAD COLUMBIA NJ 14 COUNTRYSIDE RD	07832 FPD / 9	54,700 138,500 193,200		193,200			1	0.00 8,251.57 4,125.79
9	44 26 00008440	2.10 1SF1C 2.1000 AC	2	OEFELEIN MELISSA / AL WARTMAN III 16 COUNTRYSIDE RD COLUMBIA, NJ 16 COUNTRYSIDE RD	07832 FPD / 9	57,600 130,900 188,500		188,500			1	0.00 8,050.84 4,025.42
10	44 27 00008458	4.85 2SF 4.8500 AC	2	PENN, JUDITH L & KATIE 18 COUNTRYSIDE ROAD COLUMBIA, NJ 18 COUNTRYSIDE RD	1175 07832 FPD / 9	72,300 176,200 248,500		248,500			1	0.00 10,613.44 5,306.72
11	44 28 00008465	7.36 7.3600 AC	2	BRENNAN, CAROL ANN & DRISCOLL, T S 20 COUNTRYSIDE ROAD COLUMBIA NJ 20 COUNTRYSIDE RD	07832 FPD / 9	84,800 146,300 231,100		231,100			1	0.00 9,870.28 4,935.14
12	44 29 Q0002 00008472	8.80 8.8000 AC	3B	MCNINCH, ROBERT A 130 VAIL RD COLUMBIA, NJ 22 COUNTRYSIDE RD	07832 FPD / 9	1,000 0 1,000		1,000			1	0.00 42.71 21.36
13	44 30 00008480	5.97 2S LOG 2G 5.9700 AC	2	MCGROARTY, EDWARD F & PAMELA CLAUSE 24 COUNTRYSIDE ROAD COLUMBIA NJ 24 COUNTRYSIDE RD	1175 07832 FPD / 9	77,900 178,200 256,100		256,100			1	0.00 10,938.03 5,469.02
14	44 31 00008497	2.87 2SF 2.8700 AC	2	RYAN, CHRISTINE 26 COUNTRYSIDE ROAD COLUMBIA, NJ 26 COUNTRYSIDE RD	07832 FPD / 9	62,200 207,900 270,100		270,100			1	0.00 11,535.97 5,767.99
Page Totals						765,200 2,100,600	0	2,865,800				Block: 44 Lot: 31

1	2	3	4	5	6	7	8	9	10	11		
Line	Block No Lot No. Qualification Account #	Land Dimensions Building Description Additional Lots Acreage	Prop Class	Owner's Name Address City State Property Location	Billing Code Zip Code Zoning/Tax Map Pg	Value	Exemptions Code Amount	Net Taxable Value	Deductions Code No Owners	Special Tax Codes	Num Units	Deduction Amt 2025 Tax 2026 1st
						Land Improvemnt Total						
1	44 32 00008507	1.98 1SF2CG 1.9800 AC	2	GROSS, BRETT A 28 COUNTRYSIDE ROAD COLUMBIA, NJ 28 COUNTRYSIDE RD	07832 07832 FPD / 9	56,900 177,400 234,300		234,300			1	0.00 10,006.95 5,003.48
2	44 33 00008514	2.72 1SF 2.7200 AC	2	DANELCZYK, HAILEY & MICHELLE 30 COUNTRYSIDE RD COLUMBIA, NJ 30 COUNTRYSIDE RD	07832 07832 FPD / 9	61,300 127,300 188,600		188,600			1	0.00 8,055.11 4,027.56
3	44 34 00008521	3.01 1.5S2CG 3.0100 AC	2	ROPEK, MARK E & MARY ANN 32 COUNTRYSIDE ROAD COLUMBIA NJ 32 COUNTRYSIDE RD	1175 07832 FPD / 9	63,100 235,600 298,700		298,700			1	0.00 12,757.48 6,378.74
4	44 35 00008539	1.13 1SF1G 1.1300 AC	2	GEIGER, NORMAN E & NANCY CARYL 34 COUNTRYSIDE RD COLUMBIA, N.J. 34 COUNTRYSIDE RD	07832 07832 FPD / 9	51,800 127,200 179,000		179,000			1	0.00 7,645.09 3,822.55
5	44 36 00008546	1.05 1SF 1.0500 AC	2	JENNINGS, III, KENNETH & JESSICA 38 COUNTRYSIDE ROAD COLUMBIA, NJ 38 COUNTRYSIDE RD	07832 07832 FPD / 9	51,300 132,300 183,600		183,600			1	0.00 7,841.56 3,920.78
6	44 37 00008553	3.91 2SF2G 3.9100 AC	2	HANELT, BRUCE G & VERONICA J 40 COUNTRYSIDE ROAD COLUMBIA NJ 40 COUNTRYSIDE RD	344 07832 FPD / 9	67,600 162,900 230,500		230,500			1	0.00 9,844.66 4,922.33
7	44 38 00008560	2.88 1SF 2.8800 AC	2	MAXWELL, MICHELE 42 COUNTRYSIDE ROAD COLUMBIA, NJ 42 COUNTRYSIDE RD	07832 07832 FPD / 9	62,300 158,700 221,000		221,000			1	0.00 9,438.91 4,719.46
8	44 39 00008578	1.55 1SF2G 1.5500 AC	15F	BANIK, ROBERT J & LYNN I 44 COUNTRYSIDE ROAD COLUMBIA, NJ 44 COUNTRYSIDE RD	1175 07832 FPD / 9	54,300 210,300 264,600		*Exempt*			1	0.00 0.00 0.00
9	44 40 00008585	1.44 1SF2G 1.4400 AC	2	BISCHOFF, JAMES L 46 COUNTRYSIDE ROAD COLUMBIA, NJ 46 COUNTRYSIDE RD	07832 07832 FPD / 9	53,600 146,800 200,400		200,400			1	0.00 8,559.08 4,279.54
10	44 41 00008592	1.01 1.5S2CG 1.0100 AC	2	GABADZE, TAMAZ & NYSTROM, NANA S 48 COUNTRYSIDE " COLUMBIA, NJ 48 COUNTRYSIDE RD	3212 07832 FPD / 9	51,100 265,200 316,300		316,300			1	0.00 13,509.17 6,754.59
11	44 42 00008602	3.71 S2F2CG 3.7100 AC	2	BEDELL, KEVIN R & DORIS C 52 COUNTRYSIDE ROAD COLUMBIA NJ 52 COUNTRYSIDE RD	07832 07832 FPD / 9	66,600 227,900 294,500		294,500			1	0.00 12,578.10 6,289.05
12	44 43 00008610	4.01 2SF2CG 4.0100 AC	2	BOETTCHER, JAMES E & CAROLE 60 COUNTRYSIDE ROAD COLUMBIA NJ 60 COUNTRYSIDE RD	07832 07832 FPD / 9	68,100 244,600 312,700		312,700			1	0.00 13,355.42 6,677.71
13	44 44 00008627	1.01 2SF 1.0100 AC	2	SANCHEZ, ORLANDO 64 COUNTRYSIDE ROAD COLUMBIA, NJ 64 COUNTRYSIDE RD	1175 07832 FPD / 9	51,100 173,300 224,400		224,400			1	0.00 9,584.12 4,792.06
14	44 45 00008634	1.16 1.5SF2G 1.1600 AC	2	MARTIN, WILLIAM & VANHOOREBEKE, LOR 66 COUNTRYSIDE ROAD COLUMBIA, NJ 66 COUNTRYSIDE RD	1175 07832 FPD / 9	52,000 220,200 272,200		272,200			1	0.00 11,625.66 5,812.83
Page Totals						756,800 2,399,400	0	3,156,200				Block: 44 Lot: 45

1	2	3	4	5	6	7	8	9	10	11		
Line	Block No Lot No. Qualification Account #	Land Dimensions Building Description Additional Lots Acreage	Prop Class	Owner's Name Address City State Property Location	Billing Code Zip Code Zoning/Tax Map Pg	Value	Exemptions Code Amount	Net Taxable Value	Deductions Code No Owners	Special Tax Codes	Num Units	Deduction Amt 2025 Tax 2026 1st
						Land Improvemnt Total						
1	44 46 00008641	1.00 1SF2CG 1.0000 AC	2	WILSON, DANIEL 68 COUNTRYSIDE RD COLUMBIA, NJ 68 COUNTRYSIDE RD	07832 FPD / 9	51,000 201,700 252,700		252,700			1	0.00 10,792.82 5,396.41
2	44 47 00008659	1.07 1SF1CG 1.0700 AC	2	TIRONI, MICHAEL J 72 COUNTRYSIDE ROAD COLUMBIA, NJ 2 IVAN RD	182 07832 FPD / 9	51,400 183,500 234,900		234,900			1	0.00 10,032.58 5,016.29
3	44 48 00008666	1.04 2SF2CG 1.0400 AC	2	DZIAMBA, DENNIS J & BETTY ELLEN 4 IVAN RD COLUMBIA, NJ 4 IVAN RD	07832 FPD / 9	51,200 192,500 243,700		243,700			1	0.00 10,408.43 5,204.22
4	44 49 00008673	1.14 2SF2G 1.1400 AC	2	WILSON, G & M/SNIPES, K/WILSON ET A 6 IVAN ROAD COLUMBIA, NJ 6 IVAN RD	1175 07832 FPD / 9	51,800 190,300 242,100		242,100			1	0.00 10,340.09 5,170.05
5	44 50 00008680	1.15 2SF2CG 1.1500 AC	2	INMON, CHAD 8 IVAN ROAD COLUMBIA, NJ 8 IVAN RD	07832 FPD / 9	51,900 198,800 250,700		250,700			1	0.00 10,707.40 5,353.70
6	44 51 00008698	1.15 1SF 1.1500 AC	2	PARTYKA, JENNIFER & JASON 10 IVAN ROAD COLUMBIA, NJ 10 IVAN RD	07832 FPD / 9	51,900 155,000 206,900		206,900			1	0.00 8,836.70 4,418.35
7	44 52 00008708	1.32 2SF2G 1.3200 AC	2	SIEBENS, LISA M 12 IVAN ROAD COLUMBIA, NJ 12 IVAN RD	07832 FPD / 9	52,900 188,200 241,100		241,100			1	0.00 10,297.38 5,148.69
8	44 53 00008715	1.59 2SF2CG 1.5900 AC	2	LABRUNDA, KEITH 14 IVAN ROAD COLUMBIA, NJ 14 IVAN RD	07832 FPD / 9	54,500 165,600 220,100		220,100			1	0.00 9,400.47 4,700.24
9	44 54 00008722	1.99 2SF2CG 1.9900 AC	2	TANOUS, JONATHAN CARL & TARA 16 IVAN ROAD COLUMBIA, NJ 16 IVAN RD	07832 FPD / 9	56,900 209,000 265,900		265,900			1	0.00 11,356.59 5,678.30
10	44 55 00008730	1.38 2SF2CG 1.3800 AC	2	BROWN, JESSICA & DAVID 18 IVAN ROAD COLUMBIA, NJ 18 IVAN RD	1175 07832 FPD / 9	53,300 238,600 291,900		291,900			1	0.00 12,467.05 6,233.53
11	44 56 00008747	1.38 2SF3CG 1.3800 AC	2	EKSTEEN, PAUL 20 IVAN ROAD COLUMBIA, NJ 20 IVAN RD	07832 FPD / 9	53,300 342,400 395,700		395,700			1	0.00 16,900.35 8,450.18
12	44.01 1 00008754	3.66 AC 2SF 3.6600 AC	2	GUTIERREZ, JAIME & ELKE S 180 POLKVILLE ROAD COLUMBIA, NJ 180 POLKVILLE RD	07832 FPD / 9	66,300 238,100 304,400		304,400			2	0.00 13,000.92 6,500.46
13	44.01 1.01 00008761	7.29 AC 1.5SF2CG 7.2900 AC	2	CHESLOCK, RONALD & SHARON 147 VAIL RD COLUMBIA, NJ 147 VAIL RD	07832 /	72,200 246,600 318,800		318,800			1	0.00 13,615.95 6,807.98
14	44.01 2 00008761	1.14 1.5SF2CG 1.1400 AC	2	MALTAGLIATI, MICHAEL & JOANNE 178 POLKVILLE RD COLUMBIA, NJ 178 POLKVILLE RD	07832 FPD / 9	48,400 215,800 264,200		264,200			1	0.00 11,283.98 5,641.99
Page Totals						767,000 2,966,100	0	3,733,100				Block: 44.01 Lot: 2

1	2	3	4	5	6	7	8	9	10	11		
Line	Block No Lot No. Qualification Account #	Land Dimensions Building Description Additional Lots Acreage	Prop Class	Owner's Name Address City State Property Location	Billing Code Zip Code Zoning/Tax Map Pg	Value	Exemptions Code Amount	Net Taxable Value	Deductions Code No Owners	Special Tax Codes	Num Units	Deduction Amt 2025 Tax 2026 1st
						Land Improvemnt Total						
1	44.01 3 00008779	14.09 AC 2SF 14.0900 AC	2	GATES, SR, WILLIAM F 174 POLKVILLE ROAD COLUMBIA, NJ 174 POLKVILLE RD	07832 FPD / 9	94,800 160,700 255,500		255,500			1	0.00 10,912.41 5,456.21
2	44.01 3.01 00008793	4.46 AC 2SF3CG 4.4600 AC	2	STANFORD, JOHN & E COURTNEY 168 POLKVILLE ROAD COLUMBIA NJ 168 POLKVILLE RD	07832 /	70,300 265,500 335,800		335,800			1	0.00 14,342.02 7,171.01
3	44.01 4 00008786	1.05 1.0500 AC	2	MARTINELLI, KIMBERLY A 170 POLKVILLE ROAD COLUMBIA, NJ 170 POLKVILLE RD	07832 FPD / 9	51,300 92,900 144,200		144,200			1	0.00 6,158.78 3,079.39
4	44.01 5 00008793	1.18 15F 1.1800 AC	2	GUYON, JACKSON 172 POLKVILLE ROAD COLUMBIA, NJ 172 POLKVILLE RD	07832 FPD / 9	52,100 102,700 154,800		154,800			1	0.00 6,611.51 3,305.76
5	44.01 6 00016628	1.00 AC. 1.5SF2CG 1.0000 AC	2	MAKAREVICH, JR, EUGENE 18 COOK ROAD COLUMBIA, NJ 166 POLKVILLE RD	1175 07832 FPD / 9	51,000 198,800 249,800		249,800			1	0.00 10,668.96 5,334.48
6	44.01 6 Q0270 8803	5.22 AC 5.2200 AC	3B	MAKAREVICH, JR, EUGENE 18 COOK ROAD COLUMBIA, NJ 166 POLKVILLE RD	1175 07832 FPD / 9	4,200 0 4,200		4,200			1	0.00 179.38 89.69
7	44.01 7 00008810	2.13 2SF2CG 2.1300 AC	2	TRONGONE, GEORGE L & CLAIRE E 164 POLKVILLE RD COLUMBIA, N.J. 164 POLKVILLE RD	1175 07832 FPD / 9	57,800 145,900 203,700		203,700	V1 1		1	250.00 8,450.03 4,225.02
8	44.01 8 00008828	2.09 BI-LEVEL 2.0900 AC	2	MASHREQI, HAMZA ADNAN/DAWOOD, MANEE 162 POLKVILLE RD COLUMBIA, NJ 162 POLKVILLE RD	07832 FPD / 9	57,500 156,600 214,100		214,100			1	0.00 9,144.21 4,572.11
9	44.01 9 00008835	2.04 1SF2CG 2.0400 AC	2	GIANNOS, STEPHEN G & DEBORAH A 160 POLKVILLE ROAD COLUMBIA NJ 160 POLKVILLE RD	07832 FPD / 9	57,200 164,700 221,900		221,900			1	0.00 9,477.35 4,738.68
10	44.01 10 00008842	2.14 2SF2CG 2.1400 AC	2	LOVE, WARREN R & C LINDA 158 POLKVILLE RD COLUMBIA, NJ 158 POLKVILLE RD	1175 07832 FPD / 9	57,800 184,800 242,600		242,600			1	0.00 10,361.45 5,180.73
11	44.01 11 00015818	1.00 1.0000 AC	3A	BAIER,JEFFREY S JR / PUCILOWSKI,K R 156 POLKVILLE ROAD COLUMBIA NJ 156 POLKVILLE RD	07832 FPD / 9	51,000 148,800 199,800		199,800			1	0.00 8,533.46 4,266.73
12	44.01 11 QFARM 00008850	9.89 9.8900 AC	3B	BAIER,JEFFREY S JR / PUCILOWSKI,K R 156 POLKVILLE ROAD COLUMBIA NJ 156 POLKVILLE RD	07832 FPD / 9	3,000 0 3,000		3,000			1	0.00 128.13 64.07
13	44.01 12 00008867	1.00 2SF2CG 1.0000 AC	2	GALLO, MICHAEL & CONSTANCE 154 POLKVILLE RD COLUMBIA, NJ 154 POLKVILLE RD	07832 FPD / 9	51,000 361,400 412,400		412,400			1	0.00 17,613.60 8,806.80
14	44.01 12 QFARM 00008874	34.92 AC 34.9200 AC	3B	GALLO, MICHAEL & CONSTANCE 154 POLKVILLE RD COLUMBIA, NJ 154 POLKVILLE RD	07832 FPD / 9	14,900 0 14,900		14,900			1	0.00 636.38 318.19
Page Totals				V1 250		673,900 1,982,800	0	2,656,700				Block: 44.01 Lot: 12

1	2	3	4	5	6	7	8	9	10	11		
Line	Block No Lot No. Qualification Account #	Land Dimensions Building Description Additional Lots Acreage	Prop Class	Owner's Name Address City State Property Location	Billing Code Zip Code Zoning/Tax Map Pg	Value	Exemptions Code Amount	Net Taxable Value	Deductions Code No Owners	Special Tax Codes	Num Units	Deduction Amt 2025 Tax 2026 1st
						Land Improvemnt Total						
1	44.01 13 00008881	1.00 2SF 1.0000 AC	3A	AIELLO, III, GABRIEL & STROM, KARIN 150 POLKVILLE RD COLUMBIA, NJ 150 POLKVILLE RD	07832 FPD / 9	51,000 206,700 257,700		257,700			1	0.00 11,006.37 5,503.19
2	44.01 13 QFARM 00008899	16.35 16.3500 AC	3B	AIELLO, III, GABRIEL & STROM, KARIN 150 POLKVILLE RD COLUMBIA, NJ 150 POLKVILLE RD	07832 FPD / 9	10,800 0 10,800		10,800			1	0.00 461.27 230.64
3	44.01 14 00008909	1.00 1SF 1.0000 AC	3A	MAKAREVICH, JR, EUGENE 146 POLKVILLE RD COLUMBIA, NJ 146 POLKVILLE RD	07832 FPD / 9	51,000 208,300 259,300		259,300			1	0.00 10,824.70 5,412.35
4	44.01 14 QFARM 00008916	16.00 16.0000 AC	3B	MAKAREVICH, JR, EUGENE 146 POLKVILLE RD COLUMBIA, NJ 146 POLKVILLE RD	07832 FPD / 9	11,100 0 11,100		11,100			1	0.00 474.08 237.04
5	44.01 15 00008923	0 SHED .0000 AC	3A	LIAW, HAO FENG & BERNARDINE T 8 KRISTI DRIVE EAST HANOVER NJ 142 POLKVILLE RD	07936 FPD / 9	0 12,900 12,900		12,900			1	0.00 550.96 275.48
6	44.01 15 QFARM 00008923	7.70 7.7000 AC	3B	LIAW, HAO FENG & BERNARDINE T 8 KRISTI DRIVE EAST HANOVER NJ 142 POLKVILLE RD	07936 FPD / 9	6,100 0 6,100		6,100			1	0.00 260.53 130.27
7	44.01 16 00008930	1.27 1SF1CG 1.2700 AC	2	DESANTIS, DANIEL & JOYCE 138 POLKVILLE RD COLUMBIA NJ 138 POLKVILLE RD	07832 FPD / 9	52,600 153,500 206,100		206,100			1	0.00 8,802.53 4,401.27
8	44.01 17 00008948	1.06 1SF1C 1.0600 AC	2	BIELOVITZ, ROBERT A & GAIL D 136 POLKVILLE RD COLUMBIA NJ 136 POLKVILLE RD	07832 FPD / 9	51,400 226,800 278,200		278,200			1	0.00 11,881.92 5,940.96
9	44.01 18 00008955	1.01 1SF1C 1.0100 AC	2	CANDIDO, MATTHEW T 1 COUNTRYSIDE ROAD COLUMBIA, NJ 1 COUNTRYSIDE RD	07832 FPD / 9	51,100 147,700 198,800		198,800			1	0.00 8,490.75 4,245.38
10	44.01 19 00008962	1.56 1SF 1.5600 AC	2	MCCRISTAL, ROBERT GERARD & LAURIE A 3 COUNTRYSIDE RD COLUMBIA, NJ 3 COUNTRYSIDE RD	1175 07832 FPD / 9	54,400 155,900 210,300		210,300			1	0.00 8,981.91 4,490.96
11	44.01 20 00008970	1.15 1SF 1.1500 AC	2	QUINN, RONALD T 5 COUNTRYSIDE ROAD COLUMBIA NJ 5 COUNTRYSIDE RD	1175 07832 FPD / 9	51,900 121,900 173,800		173,800			1	0.00 7,423.00 3,711.50
12	44.01 21 00008987	2.24 1SF 2.2400 AC	2	STOUCH, KEITH A & ROSEMARY 7 COUNTRYSIDE DRIVE COLUMBIA, N.J. 7 COUNTRYSIDE RD	07832 FPD / 9	58,400 176,800 235,200		235,200			2	0.00 10,045.39 5,022.70
13	44.01 22 00008994	1.60 1SF 1.6000 AC	2	PEARSON, DANIEL J 9 COUNTRYSIDE ROAD COLUMBIA NJ 9 COUNTRYSIDE RD	1175 07832 FPD / 9	54,600 83,400 138,000		138,000			1	0.00 5,893.98 2,946.99
14	44.01 23 00009003	1.33 1SF2CG 1.3300 AC	2	ROCHETTE, DONNA & RONALD W 11 COUNTRYSIDE ROAD COLUMBIA, NJ 11 COUNTRYSIDE RD	07832 FPD / 9	53,000 138,000 191,000		191,000			1	0.00 8,157.61 4,078.81
Page Totals						557,400 1,631,900	0	2,189,300				Block: 44.01 Lot: 23

1	2	3	4	5	6	7	8	9	10	11		
Line	Block No Lot No. Qualification Account #	Land Dimensions Building Description Additional Lots Acreage	Prop Class	Owner's Name Address City State Property Location	Billing Code Zip Code Zoning/Tax Map Pg	Value	Exemptions Code Amount	Net Taxable Value	Deductions Code No Owners	Special Tax Codes	Num Units	Deduction Amt 2025 Tax 2026 1st
						Land Improvemnt Total						
1	44.01 24 00009010	1.18 2SF2G 1.1800 AC	2	SCHICK, LYNN A 13 COUNTRYSIDE ROAD COLUMBIA NJ 13 COUNTRYSIDE RD	900 07832 FPD / 9	52,100 173,200 225,300		225,300			1	0.00 9,622.56 4,811.28
2	44.01 25 00009028	1.07 1SF 1.0700 AC	2	MCCLAIN, LINDA 15 COUNTRYSIDE RD COLUMBIA, NJ 15 COUNTRYSIDE RD	1175 07832 FPD / 9	51,400 137,700 189,100		189,100			1	0.00 8,076.46 4,038.23
3	44.01 26 00009035	1.05 1SF2CG 1.0500 AC	2	MORROW, BRAD & DANIELLE 17 COUNTRYSIDE ROAD COLUMBIA NJ 17 COUNTRYSIDE RD	07832 FPD / 9	51,300 155,300 206,600		206,600			1	0.00 8,823.89 4,411.95
4	44.01 27 00009042	1.69 1SF 1.6900 AC	2	RUSSO, ROBERT & BEATRICE 19 COUNTRYSIDE RD COLUMBIA, NJ 19 COUNTRYSIDE RD	07832 FPD / 9	55,100 154,900 210,000		210,000	V1 2		1	250.00 8,719.10 4,359.55
5	44.01 28 00009050	2.96 2SF2G 2.9600 AC	2	WERNER, KENNETH N III & SHARON L 21 COUNTRYSIDE ROAD COLUMBIA NJ 21 COUNTRYSIDE RD	07832 FPD / 9	62,800 210,800 273,600		273,600			1	0.00 11,685.46 5,842.73
6	44.01 29 00009067	1.31 1SF2CG 1.3100 AC	2	CHAMBERS, DAVID 23 COUNTRYSIDE ROAD COLUMBIA, NJ 23 COUNTRYSIDE RD	07832 FPD / 9	52,900 237,300 290,200		290,200			1	0.00 12,394.44 6,197.22
7	44.01 30 00009074	1.03 1SF2G 1.0300 AC	2	MACHESNEY, DAVID A & LISA C 25 COUNTRYSIDE RD COLUMBIA, NJ 25 COUNTRYSIDE RD	1175 07832 FPD / 9	51,200 114,700 165,900		165,900			1	0.00 7,085.59 3,542.80
8	44.01 31 00009081	1.03 1.5SF2G 1.0300 AC	2	KEIRNAN, JOSEPH F JR & LINDA 27 COUNTRYSIDE ROAD COLUMBIA NJ 27 COUNTRYSIDE RD	07832 FPD / 9	51,200 146,000 197,200		197,200			1	0.00 8,422.41 4,211.21
9	44.01 32 00009099	1.16 AC 1SF2CG 1.1600 AC	2	MALCOLM, DARRYL & SUSAN 29 COUNTRYSIDE RD COLUMBIA, NJ 29 COUNTRYSIDE RD	07832 FPD / 9	52,000 152,400 204,400		204,400			1	0.00 8,729.92 4,364.96
10	44.01 33 00009109	2.12 1SF2C 2.1200 AC	2	MARIENTHAL, CHERYL 4 NAVAJO TRAIL WEST MILFORD, NJ 31 COUNTRYSIDE RD	07480 FPD / 9	57,700 119,700 177,400		177,400	W1 2		1	250.00 7,326.75 3,663.38
11	44.01 34 00009116	2.94 1SF2G 2.9400 AC	2	KAPINOS, JOHN S 33 COUNTRYSIDE RD COLUMBIA, NJ 33 COUNTRYSIDE RD	1175 07832 FPD / 9	62,600 152,900 215,500		215,500			1	0.00 9,204.01 4,602.01
12	44.01 35 00009123	3.96 2SF2CG 3.9600 AC	2	REILLY, ROBERT W 35 COUNTRYSIDE ROAD COLUMBIA NJ 35 COUNTRYSIDE RD	07832 FPD / 9	67,800 265,400 333,200		333,200			1	0.00 14,230.97 7,115.49
13	44.01 36 00009130	3.35 3.3500 AC	2	ACKERMAN, CAROL SUE ESTATE 160 WOODLAWN DR EASTON, PA 37 COUNTRYSIDE RD	18042 FPD / 9	64,800 179,700 244,500		244,500			1	0.00 10,442.60 5,221.30
14	44.01 37 00009148	2.55 2SF2CG 2.5500 AC	2	FLAMM, LEONARD N 91 NORWOOD AVE MONTCLAIR NJ 39 COUNTRYSIDE RD	07043 FPD / 9	60,300 239,700 300,000		300,000			1	0.00 12,813.00 6,406.50
Page Totals				V1 250 W1 250		793,200 2,439,700	0	3,232,900				Block: 44.01 Lot: 37

1	2	3	4	5	6	7	8	9	10	11		
Line	Block No Lot No. Qualification Account #	Land Dimensions Building Description Additional Lots Acreage	Prop Class	Owner's Name Address City State Property Location	Billing Code Zip Code Zoning/Tax Map Pg	Value	Exemptions Code Amount	Net Taxable Value	Deductions Code No Owners	Special Tax Codes	Num Units	Deduction Amt 2025 Tax 2026 1st
						Land Improvemnt Total						
1	44.01 38 00009155	7.65 7.6500 AC	2	FUCHS, KATHLEEN 41 COUNTRYSIDE RD COLUMBIA, NJ 41 COUNTRYSIDE RD	1175 07832 FPD / 9	86,300 198,400 284,700		284,700			1	0.00 12,159.54 6,079.77
2	44.01 39 00009162	1.05 2SF2CG 1.0500 AC	2	ROBBINS, JR, GERALD 47 COUNTRYSIDE ROAD COLUMBIA, NJ 47 COUNTRYSIDE RD	07832 FPD / 9	51,300 207,900 259,200		259,200			1	0.00 11,070.43 5,535.22
3	44.01 40 00009170	3.13 2SF2CG 3.1300 AC	2	FERGUSON, DANIELLA & TIMOTHY 51 COUNTRYSIDE ROAD COLUMBIA NJ 51 COUNTRYSIDE RD	07832 FPD / 9	56,200 174,600 230,800		230,800			1	0.00 9,857.47 4,928.74
4	44.01 41 00009187	3.00 2SF2G 3.0000 AC	2	RADZINSKY, ELENA 53 COUNTRYSIDE ROAD COLUMIA, NJ 53 COUNTRYSIDE RD	07832 FPD / 9	63,000 206,700 269,700		269,700			1	0.00 11,518.89 5,759.45
5	44.01 42 00009194	3.02 1SF2G 3.0200 AC	2	SAYRE EDWARD L & KAREN L 57 COUNTRYSIDE RD COLUMBIA, NJ 57 COUNTRYSIDE RD	2647 07832 FPD / 9	63,100 171,700 234,800		234,800			1	0.00 10,028.31 5,014.16
6	44.01 43 00009204	3.23 1SF2G 3.2300 AC	2	EVANGELIS, VOULA 59 COUNTRYSIDE ROAD COLUMBIA NJ 59 COUNTRYSIDE RD	344 07832 FPD / 9	64,200 161,600 225,800		225,800			1	0.00 9,643.92 4,821.96
7	44.01 44 00009211	1.10 2SF2BG 1.1000 AC	2	WESTER, AMI/GULICK, MARY E 63 COUNTRYSIDE RD COLUMBIA, NJ 63 COUNTRYSIDE RD	3212 07832 FPD / 9	51,600 188,200 239,800		239,800			1	0.00 10,241.86 5,120.93
8	44.01 45 00009229	1.20 2A 2SF 1.2000 AC	2	URFER, DOUGLAS & CATHERINE 137 VAIL RD COLUMBIA NJ 137 VAIL RD	1175 07832 FPD / 9	52,200 127,000 179,200		179,200			2	0.00 7,653.63 3,826.82
9	44.01 46 00009236	5.90 5.9000 AC	1	TORRICK, DAVID 339 OAK RIDGE RD CLARK, NJ 143 VAIL RD	07066 FPD / 9	77,500 0 77,500		77,500			1	0.00 3,310.03 1,655.02
10	44.01 46.01 00009243	6.14 6.1400 AC	1	GALLO, MICHAEL & CONSTANCE 154 POLKVILLE RD COLUMBIA, NJ 67 COUNTRYSIDE RD	07832 FPD / 9	78,700 0 78,700		78,700			1	0.00 3,361.28 1,680.64
11	44.01 46.02 00009250	5.64 5.6400 AC	1	PENN, JR, MICHAEL J & JUDITH 139 VAIL ROAD COLUMBIA, NJ 139 VAIL RD	07832 FPD / 9	76,200 0 76,200		76,200			1	0.00 3,254.50 1,627.25
12	44.01 46.03 00009268	5.76 2SF2CG 5.7600 AC	2	PENN, MICHAEL & JUDITH 141 VAIL ROAD COLUMBIA NJ 141 VAIL RD	07832 FPD / 9	61,100 261,400 322,500		322,500	V1 2		1	250.00 13,523.98 6,761.99
13	45 1 00009275	0.67 2SF .6700 AC	2	FISCHER, BRANDON & TRUJILLO, SHANNO 25 KNOWLTON ROAD COLUMBIA, NJ 25 KNOWLTON RD	07832 FPD / 10	49,000 144,400 193,400		193,400			1	0.00 8,260.11 4,130.06
14	45 2 00009282	0.84 2SF .8400 AC	2	FRANCHINI, PAULA 23 KNOWLTON ROAD COLUMBIA, NJ 23 KNOWLTON RD	1175 07832 FPD / 10	50,000 161,800 211,800		211,800			1	0.00 9,045.98 4,522.99
Page Totals			V1 250			880,400 2,003,700	0	2,884,100				Block: 45 Lot: 2

1	2	3	4	5	6	7	8	9	10	11		
Line	Block No Lot No. Qualification Account #	Land Dimensions Building Description Additional Lots Acreage	Prop Class	Owner's Name Address City State Property Location	Billing Code Zip Code Zoning/Tax Map Pg	Value	Exemptions Code Amount	Net Taxable Value	Deductions Code No Owners	Special Tax Codes	Num Units	Deduction Amt 2025 Tax 2026 1st
						Land Improvemnt Total						
1	45 3 00009290	2.39 1SF 2.3900 AC	2	MOWREY LEWIS&DEBRA/ DOROTHY WINTERS 21 KNOWLTON RD COLUMBIA, NJ 21 KNOWLTON RD	07832 FPD / 10	59,300 113,400 172,700		172,700			1	0.00 7,376.02 3,688.01
2	45 4 00009300	2.00 2SF 2.0000 AC	2	CORTEZ, MANUEL & MONIQUE 51 GARDEN STREET LODI NJ 40 CENTERVILLE RD	07644 FPD / 10	57,000 129,400 186,400		186,400			1	0.00 7,961.14 3,980.57
3	45 4.01 00009317	2.53 2SF 2.5300 AC	2	COSTANTINO, LAWRENCE & CARLA 38 CENTERVILLE RD COLUMBIA, N.J. 38 CENTERVILLE RD	1175 07832 FPD / 10	60,200 173,600 233,800		233,800			1	0.00 9,985.60 4,992.80
4	45 5 00009324	1.70 1SF2G 1.7000 AC	2	PROSPERO, EUGENE R PO BOX 38 SHAWNEE ON DELAWARE PA 36 CENTERVILLE RD	18356 FPD / 10	55,200 120,900 176,100		176,100			1	0.00 7,521.23 3,760.62
5	45 6 Q0294 00009331	49.43 AC 49.4300 AC	3B	DELORENZO, JAMES A 115 SILVER LAKE ROAD BLAIRSTOWN NJ 26 CENTERVILLE RD	07825 FPD / 10	18,300 0 18,300		18,300			1	0.00 781.59 390.80
6	45 6.01 00009349	1.00 1SF2CG 1.0000 AC	2	WOJTACH, DAVID 30 CENTERVILLE ROAD COLUMBIA, NJ 30 CENTERVILLE RD	07832 AR3 / 10	51,000 182,000 233,000		233,000			1	0.00 9,951.43 4,975.72
7	45 6.02 00009356	1.24 1.2400 AC	2	CHERNEGO, MATTHEW/ROQUENI, ALYSSA 28 CENTERVILLE ROAD COLUMBIA, NJ 28 CENTERVILLE RD	1175 07832 FPD / 10	52,400 153,600 206,000		206,000			1	0.00 8,798.26 4,399.13
8	45 7 Q0294 00009363	8.43 8.4300 AC	3B	DELORENZO, JAMES A 115 SILVER LAKE ROAD BLAIRSTOWN NJ 24 CENTERVILLE RD	07825 FPD / 10	3,200 0 3,200		3,200			1	0.00 136.67 68.34
9	45 7.01 00009370	7.5 AC 2SF 7.5000 AC	2	PASS, ALBERT J & NOMSA M N 14 CENTERVILLE RD COLUMBIA, NJ 14 CENTERVILLE RD	5190 07832 FPD / 10	76,700 193,900 270,600		270,600			1	0.00 11,557.33 5,778.67
10	45 9 00009388	1.32 1SF 1.3200 AC	2	WALSH, CHARLES N JR & CATHY LYNN 34 CENTERVILLE RD COLUMBIA, NJ 34 CENTERVILLE RD	1175 07832 FPD / 10	52,900 117,600 170,500		170,500			1	0.00 7,282.06 3,641.03
11	45 10 00009395	0.92 .9200 AC	2	NORWICKE, GARY J & MELISSA 32 CENTERVILLE ROAD COLUMBIA NJ 32 CENTERVILLE RD	159 07832 FPD / 10	50,500 127,400 177,900		177,900			1	0.00 7,598.11 3,799.06
12	45 11 00009405	0.92 1SF .9200 AC	2	JUSKUS, THOMAS JOHN & ALISON ERIN 22 CENTERVILLE ROAD COLUMBIA, NJ 22 CENTERVILLE RD	07832 FPD / 10	50,500 163,400 213,900		213,900			1	0.00 9,135.67 4,567.84
13	45 12 00009412	1.16 1SF 1.1600 AC	2	FRIMBERGER, WALTER K & DIANE 20 CENTERVILLE RD COLUMBIA, NJ 20 CENTERVILLE RD	1175 07832 FPD / 10	52,000 129,300 181,300		181,300	V1 2		1	250.00 7,493.32 3,746.66
14	45.01 1 00009420	8.56 AC. 2SF3CG 8.5600 AC	2	SMITH, TAMMEISHA D 5 KNOWLTON RD COLUMBIA, NJ 5 KNOWLTON RD	07832 FPD / 10	70,000 429,600 499,600		499,600			1	0.00 21,337.92 10,668.96
Page Totals				V1 250		709,200 2,034,100	0	2,743,300				Block: 45.01 Lot: 1

1	2	3	4	5	6	7	8	9	10	11		
Line	Block No Lot No. Qualification Account #	Land Dimensions Building Description Additional Lots Acreage	Prop Class	Owner's Name Address City State Property Location	Billing Code Zip Code Zoning/Tax Map Pg	Value	Exemptions Code Amount	Net Taxable Value	Deductions Code No Owners	Special Tax Codes	Num Units	Deduction Amt 2025 Tax 2026 1st
						Land Improvemnt Total						
1	45.01 1.01 00009437	2.58 2SF1CG 2.5800 AC	2	BERGHUIS, ROY J & REBECCA R 13 KNOWLTON ROAD COLUMBIA, NJ 13 KNOWLTON RD	07832 FPD / 10	31,400 159,800 191,200		191,200			1	0.00 8,166.15 4,083.08
2	45.01 1.02 00009444	1.13 1SF1G 1.1300 AC	2	CETTI, CYNTHIA A 11 KNOWLTON ROAD COLUMBIA NJ 11 KNOWLTON RD	07832 FPD / 10	40,700 119,700 160,400		160,400			1	0.00 6,850.68 3,425.34
3	45.01 1.03 00009451	1.05 2SF2CG 1.0500 AC	2	CANDIDO, NICHOLAS 9 KNOWLTON RD COLUMBIA NJ 9 KNOWLTON RD	1175 07832 FPD / 10	40,300 134,200 174,500		174,500			1	0.00 7,452.90 3,726.45
4	45.01 1.04 00016547	7.83 AC. 2SF2CG 7.8300 AC	2	MORA VALVERDE, ROGER & TRACEY A 7A KNOWLTON RD COLUMBIA NJ 7A KNOWLTON RD	07832 AR3 / 10	54,800 225,600 280,400		280,400			1	0.00 11,975.88 5,987.94
5	45.01 1.05 00016554	6.13 AC. 1SF2CG 6.1300 AC	2	DOMINGUES, ANTONIO 7 KNOWLTON RD COLUMBIA NJ 7 KNOWLTON RD	07832 AR3 / 10	53,100 251,000 304,100		304,100			1	0.00 12,988.11 6,494.06
6	45.01 1.06 00016561	2.64 AC. 2SF2CG 2.6400 AC	2	ZAMBRANA, RIDER J & MILVIA L 5A KNOWLTON ROAD COLUMBIA, NJ 5A KNOWLTON RD	07832 AR3 / 10	48,200 216,900 265,100		265,100			1	0.00 11,322.42 5,661.21
7	45.01 2 00009469	5.98 CHURCH 5.9800 AC	15D	KNOWLTON INDEPT PRESBYTERIAN CHURCH 3 KNOWLTON RD COLUMBIA, N.J. 3 KNOWLTON RD	07832 FPD / 10	61,900 432,600 494,500		*Exempt*			1	0.00 0.00 0.00
8	45.01 3 00009476	0.92 1SF2G .9200 AC	2	PERRONE, MARK & DAWN 15 KNOWLTON ROAD COLUMBIA NJ 15 KNOWLTON RD	867 07832 FPD / 10	39,600 157,100 196,700		196,700			1	0.00 8,401.06 4,200.53
9	45.01 4 00009483	0.92 1SF2G .9200 AC	2	PEIST, PHILIP M & CYNTHIA A COLEMAN 17 KNOWLTON RD COLUMBIA, NJ 17 KNOWLTON RD	1316 07832 FPD / 10	39,600 164,900 204,500		204,500			1	0.00 8,734.20 4,367.10
10	46 1 00009490	1.75 AC 1.7500 AC	15C	THE STATE OF NJ, DEP 401 EAST STATE STREET TRENTON, NJ 128 LINABERRY RD	08625 FPD / 11	7,500 0 7,500		*Exempt*			1	0.00 0.00 0.00
11	46 2 00009500	1.00 2SF 1.0000 AC	3A	VASS, MARY KATHRYN L & WAYNE 120 LINABERRY RD COLUMBIA NJ 120 LINABERRY RD	07832 FPD / 11	40,000 183,000 223,000		223,000			1	0.00 9,524.33 4,762.17
12	46 2 Q0330 00009518	33.48 33.4800 AC	3B	VASS, MARY KATHRYN L & WAYNE 120 LINABERRY RD COLUMBIA NJ 120 LINABERRY RD	07832 FPD / 11	11,900 0 11,900		11,900			1	0.00 508.25 254.13
13	46 3 00009525	1.00 2SF 1.0000 AC	3A	BALDWIN, STEVEN & WYSS, EILEEN 7 BARKER MILL RD HACKETTSTOWN NJ 110 LINABERRY RD	07840 FPD / 11	57,500 33,900 91,400		91,400			1	0.00 3,903.69 1,951.85
14	46 3 QFARM 00009532	77.40 AC 77.4000 AC	3B	BALDWIN, STEVEN & WYSS, EILEEN 7 BARKERS MILL RD HACKETTSTOWN NJ 110 LINABERRY RD	07840 FPD / 11	41,500 0 41,500		41,500			1	0.00 1,772.47 886.24
Page Totals						498,600 1,646,100	0	2,144,700				Block: 46 Lot: 3

1	2	3	4	5	6	7	8	9	10	11		
Line	Block No Lot No. Qualification Account #	Land Dimensions Building Description Additional Lots Acreage	Prop Class	Owner's Name Address City State Property Location	Billing Code Zip Code Zoning/Tax Map Pg	Value	Exemptions Code Amount	Net Taxable Value	Deductions Code No Owners	Special Tax Codes	Num Units	Deduction Amt 2025 Tax 2026 1st
						Land Improvemnt Total						
1	46 3.01 00009540	6.65 AC 1SST BUTLER BLG 3.02 6.6500 AC	2	PLUNKETT, PATRICK & MAUREEN 10 LOCUST LAKE RD BLAIRSTOWN, NJ 40 KNOWLTON RD	07825 FPD / 11	74,600 25,000 99,600		99,600			1	0.00 4,253.92 2,126.96
2	46 3.03 00015960	3.09 3.0900 AC	1	WYSS, EILEEN/BALDWIN, STEVEN 7 BARKERS MILL ROAD HACKETTSTOWN, NJ 36 KNOWLTON RD	07840 AR3 / 11	25,400 0 25,400		25,400			1	0.00 1,084.83 542.42
3	46 3.04 00009557	1.0 AC 1SF 1.0000 AC	3A	CASTIMORE, RICHARD & MARY BETH 103 LINABERRY ROAD COLUMBIA, NJ 32 KNOWLTON RD	07832 /	40,000 34,000 74,000		74,000			1	0.00 3,160.54 1,580.27
4	46 3.04 QFARM	5.01 AC 5.0100 AC	3B	CASTIMORE, RICHARD & MARY BETH 103 LINABERRY ROAD COLUMBIA, NJ 32 KNOWLTON RD	07832 /	2,000 0 2,000		2,000			1	0.00 85.42 42.71
5	46 4 00009557	1.0 AC 2SF 1.0000 AC	3A	LUND, ROBERT & KAREN 28 KNOWLTON ROAD COLUMBIA NJ 28 KNOWLTON RD	07832 FPD / 10	40,000 239,300 279,300		279,300			1	0.00 11,928.90 5,964.45
6	46 4 QFARM	5.14 AC 5.1400 AC	3B	LUND, ROBERT & KAREN 28 KNOWLTON RD COLUMBIA NJ 28 KNOWLTON RD	07832 /	1,600 0 1,600		1,600			1	0.00 68.34 34.17
7	46 5 00009564	1.00 2SF 1.0000 AC	2	KUTZLER, AQUILA, AMANDA & PRISCILLA 3 MAGNOLIA DRIVE COLUMBIA, NJ 3 MAGNOLIA DR	07832 FPD / 10	40,000 198,200 238,200		238,200			1	0.00 10,173.52 5,086.76
8	46 6 00009571	0.64 2SF .6400 AC	2	JACOBSON, CAROLINE A & ROBERT 24 KNOWLTON ROAD COLUMBIA, N.J. 24 KNOWLTON RD	07832 FPD / 10	38,200 98,300 136,500		136,500			1	0.00 5,829.92 2,914.96
9	46 7 00009589	1.75 F BARNS 1.7500 AC	3A	ENGELHARDT, NEIL 26 KNOWLTON ROAD COLUMBIA NJ 26 KNOWLTON RD	1175 07832 FPD / 10	43,800 78,000 121,800		121,800			1	0.00 5,202.08 2,601.04
10	46 9 QFARM 00009606	6.74 AC 6.7400 AC	3B	COSTANTINO, CARLA E 38 CENTERVILLE ROAD COLUMBIA, NJ 30 KNOWLTON RD	07832 FPD / 11	5,400 0 5,400		5,400			1	0.00 230.63 115.32
11	46 10 00009613	3.64 1SF2CG 3.6400 AC	2	PLUNKETT, EILEEN & RICHARD 42 KNOWLTON ROAD COLUMBIA, NJ 42 KNOWLTON RD	07832 FPD / 11	52,600 153,500 206,100		206,100			1	0.00 8,552.53 4,276.27
12	46 11 00009620	2.51 1S CB G 2.5100 AC	4A	PLUNKETT, RICHARD & EILEEN H 92 AUBLE ROAD BLAIRSTOWN, NJ 104 LINABERRY RD	07825 FPD / 11	57,100 65,000 122,100		122,100			1	0.00 5,214.89 2,607.45
13	46.01 1 Q0330 00009638	4.63 4.6300 AC	3B	VASS, MARY KATHRYN L & WAYNE 120 LINABERRY RD COLUMBIA NJ 49 RICH RD	07832 FPD / 11	1,700 0 1,700		1,700			1	0.00 72.61 36.31
14	46.01 2 Q0280 00009645	25.48 25.4800 AC	3B	KARNEY, PAMELA ANN & RICHARD H 26 RICH RD COLUMBIA NJ 25 RICH RD	07832 FPD / 11	11,000 0 11,000		11,000			1	0.00 469.81 234.91
Page Totals						433,400 891,300	0	1,324,700				Block: 46.01 Lot: 2

1	2	3	4	5	6	7	8	9	10	11		
Line	Block No Lot No. Qualification Account #	Land Dimensions Building Description Additional Lots Acreage	Prop Class	Owner's Name Address City State Property Location	Billing Code Zip Code Zoning/Tax Map Pg	Value	Exemptions Code Amount	Net Taxable Value	Deductions Code No Owners	Special Tax Codes	Num Units	Deduction Amt 2025 Tax 2026 1st
						Land Improvemnt Total						
1	46.01 3 00009652	1.00 1SF & OUTBLDGS 1.0000 AC	3A	BODINE, TIMOTHY S & EVE 127 POLKVILLE RD COLUMBIA, NJ 127 POLKVILLE RD	07832 FPD / 11	40,000 69,400 109,400		109,400			1	0.00 4,672.47 2,336.24
2	46.01 3 QFARM 9660	8.06 8.0600 AC	3B	BODINE, TIMOTHY S & EVE 127 POLKVILLE RD COLUMBIA, NJ 127 POLKVILLE RD	07832 FPD / 11	4,300 0 4,300		4,300			1	0.00 183.65 91.83
3	46.01 4 00009677	0.31 1SF .3100 AC	2	YEAGER, STEPHEN P 125 POLKVILLE RD COLUMBIA, N.J. 125 POLKVILLE RD	07832 FPD / 11	36,600 69,800 106,400		106,400			1	0.00 4,544.34 2,272.17
4	46.02 1 00009684	0.66 1SF2CG .6600 AC	2	CLARK, SCOTT 10 MAGNOLIA DR COLUMBIA NJ 10 MAGNOLIA DR	07832 FPD / 10	38,300 145,900 184,200		184,200			1	0.00 7,867.18 3,933.59
5	46.02 3 00009691	0.40 1SF .4000 AC	2	MURRAY, MARJORIE AKA MURRAY, MARJO 6 MAGNOLIA DRIVE COLUMBIA, NJ 6 MAGNOLIA DR	07832 FPD / 10	37,000 71,700 108,700		108,700			1	0.00 4,642.58 2,321.29
6	46.02 4 00009701	1.02 2SF 1.0200 AC	2	PETROLL, BRIAN & KAREN 4 MAGNOLIA DRIVE COLUMBIA NJ 4 MAGNOLIA DR	1175 07832 FPD / 10	40,100 141,400 181,500		181,500			1	0.00 7,751.87 3,875.94
7	46.02 5 00009719	0.72 2SF .7200 AC	2	POHL LIVING TRUST 2 MAGNOLIA DRIVE COLUMBIA NJ 2 MAGNOLIA DR	07832 FPD / 10	38,600 165,800 204,400		204,400			2	0.00 8,729.92 4,364.96
8	46.02 6 00009726	0.34 2SF .3400 AC	2	MC GEEHIN, JAMES P 22 KNOWLTON RD COLUMBIA, NJ 22 KNOWLTON RD	1107 07832 FPD / 10	36,700 121,200 157,900		157,900			1	0.00 6,743.91 3,371.96
9	46.02 7 00009733	4.50 1SF L2 4.5000 AC	2	MAKAREVICH, JR, EUGENE 18 COOK RD COLUMBIA, NJ 18-20 KNOWLTON RD	07832 FPD / 10	67,200 151,600 218,800		218,800			3	0.00 9,344.95 4,672.48
10	46.02 7 T01	0 AC TOWER .0000 AC	4A	SBA MONARCH TWRS TX DEPT NJ41469-A 8051 CONGRESS AVE BOCA RATON FL 20 KNOWLTON RD	33487 /	0 125,000 125,000		125,000			1	0.00 5,338.75 2,669.38
11	47 1 00009740	3.33 AC 2SF 3.3300 AC	15C	STATE OF NEW JERSEY D E P 401 EAST STATE STREET TRENTON NJ 82 DELAWARE RD	08625 FPD / 11	64,700 134,000 198,700		*Exempt*			1	0.00 0.00 0.00
12	47 1.01 00009758	129.02 129.0200 AC	15C	STATE OF NEW JERSEY D E P P.O. BOX 114 TRENTON N.J. 82 DELAWARE RD	08625-0114 FPD / 11	648,100 0 648,100		*Exempt*			1	0.00 0.00 0.00
13	47 2 00009765	4.05 4.0500 AC	15C	STATE OF NEW JERSEY D E P 401 E. STATE STREET TRENTON NJ 141 LINABERRY RD	08625 FPD / 11	52,800 0 52,800		*Exempt*			1	0.00 0.00 0.00
14	47 3 00009772	132.98 132.9800 AC	15C	STATE OF NJ DEP PO BOX 412 TRENTON NJ 133 LINABERRY RD	08625 FPD / 11	33,400 0 33,400		*Exempt*			1	0.00 0.00 0.00
Page Totals						338,800 1,061,800	0	1,400,600				Block: 47 Lot: 3

1	2	3	4	5	6	7	8	9	10	11		
Line	Block No Lot No. Qualification Account #	Land Dimensions Building Description Additional Lots Acreage	Prop Class	Owner's Name Address City State Property Location	Billing Code Zip Code Zoning/Tax Map Pg	Value	Exemptions Code Amount	Net Taxable Value	Deductions Code No Owners	Special Tax Codes	Num Units	Deduction Amt 2025 Tax 2026 1st
						Land Improvemnt Total						
1	47 4 Q0330 00009780	66.00 66.0000 AC	3B	VASS, MARY KATHRYN L & WAYNE 120 LINABERRY RD COLUMBIA NJ 123 LINABERRY RD	 07832 FPD / 11	23,400 0 23,400		23,400			1	0.00 999.41 499.71
2	47 5 00009797	1.00 2SF 1.0000 AC	3A	D'INNOCENZIO/GUARRACI, P&S+JOSEPH 970B THORNBURY LN MANCHESTER NJ 107 LINABERRY RD	 07879 FPD / 11	51,000 118,900 169,900		169,900			1	0.00 7,256.43 3,628.22
3	47 5 Q0022 00009807	125.40 125.4000 AC	3B	D'INNOCENZIO/GUARRACI, P&S+JOSEPH 970B THORNBURY LN MANCHESTER NJ 107 LINABERRY RD	 07879 FPD / 11	39,000 0 39,000		39,000			1	0.00 1,665.69 832.85
4	47 5.01 00009814	0.54 1SF .5400 AC	2	DOBIS, MARY 117 LINABERRY RD COLUMBIA, NJ 117 LINABERRY RD	 07832 FPD / 11	48,200 112,600 160,800		160,800			1	0.00 6,867.77 3,433.89
5	47 5.02 00009821	0.54 1SF .5400 AC	2	O'NEIL, PATRICIA L 115 LINABERRY ROAD COLUMBIA NJ 115 LINABERRY RD	 1175 07832 FPD / 11	48,200 127,800 176,000		176,000			1	0.00 7,516.96 3,758.48
6	47 5.03 00009839	1.11 1SF 2G 1.1100 AC	2	HESLIN, JACQUELINE & KEVIN P 113 LINABERRY RD COLUMBIA, NJ 113 LINABERRY RD	 1175 07832 FPD / 11	51,700 124,800 176,500		176,500			1	0.00 7,538.32 3,769.16
7	47 5.04 Q0022 00015776	3.00 AC 3.0000 AC	3B	GUARRACI, JOSEPH & ANTOINETTE 970B THORNBURY LN MANCHESTER NJ 111 LINABERRY RD	 08759 FPD / 11	1,000 0 1,000		1,000			1	0.00 42.71 21.36
8	47 6 00009846	1.90 1SF 1.9000 AC	2	CASTIMORE, RICHARD G & MARY BETH 103 LINABERRY ROAD COLUMBIA NJ 103 LINABERRY RD	 07832 FPD / 11	56,400 128,500 184,900		184,900			1	0.00 7,897.08 3,948.54
9	47 7 00009853	2.00 1SBV 2.0000 AC	3A	KITCHEN, MARK W 81 LIME KILN ROAD COLUMBIA, NJ 81 LIME KILN RD	 07832 FPD / 11	57,000 268,900 325,900		325,900			1	0.00 13,919.19 6,959.60
10	47 7 QFARM 00009860	29.65 29.6500 AC	3B	KITCHEN, MARK W 81 LIME KILN ROAD COLUMBIA, NJ 81 LIME KILN RD	 07832 FPD / 11	18,500 0 18,500		18,500			1	0.00 790.14 395.07
11	47 7.01 00009878	3.88 3.8800 AC	1	APGAR, COLLEEN 31 COUNTRYSIDE ROAD COLUMBIA, NJ 44 KNOWLTON RD	 07832 FPD / 11	67,400 0 67,400		67,400			1	0.00 2,878.65 1,439.33
12	47 8 00009885	0.44 2SF .4400 AC	2	FLETCHER, III, L/MURPHY, M 46 KNOWLTON ROAD COLUMBIA, NJ 46 KNOWLTON RD	 07832 FPD / 11	47,600 88,000 135,600		135,600			1	0.00 5,791.48 2,895.74
13	47 9 00009892	2.71 2.7100 AC	2	OSMUN, JOHN C & CATHERINE G 77 LIME KILN RD COLUMBIA, N.J. 77 LIME KILN RD	 07832 FPD / 11	61,300 174,300 235,600		235,600			1	0.00 10,062.48 5,031.24
14	47 10 00009902	13.23 2SF2CG 13.2300 AC	2	HODAKOWSKI, MARC E & BRIDGET D 69 LIME KILN ROAD COLUMBIA, NJ 69 LIME KILN RD	 07832 FPD / 11	75,800 242,900 318,700		318,700			1	0.00 13,611.68 6,805.84
Page Totals						646,500 1,386,700	0	2,033,200				Block: 47 Lot: 10

1	2	3	4	5	6	7	8	9	10	11		
Line	Block No Lot No. Qualification Account #	Land Dimensions Building Description Additional Lots Acreage	Prop Class	Owner's Name Address City State Property Location	Billing Code Zip Code Zoning/Tax Map Pg	Value	Exemptions Code Amount	Net Taxable Value	Deductions Code No Owners	Special Tax Codes	Num Units	Deduction Amt 2025 Tax 2026 1st
						Land Improvemnt Total						
1	47 10.01 00009910	6.11 1SF3CG 6,1100 AC	2	OSMUN-NEUWIRTH,JESSICA C/NEUWIRTH,E 73 LIME KILN RD COLUMBIA NJ 73 LIME KILN RD	07832 FPD / 11	78,600 260,000 338,600		338,600			1	0.00 14,461.61 7,230.81
2	47 11 00009927	7.74 2SF3G 7,7400 AC	2	FAY, FRANCIS & PRISCILLA 67 LIME KILN ROAD COLUMBIA, NJ 67 LIME KILN RD	07832 FPD / 11	86,700 257,800 344,500		344,500			1	0.00 14,713.60 7,356.80
3	47 12 00009934	1.0 AC 2SF 1,0000 AC	3A	CULLEN, EUGENE & DEBORAH 49 LIME KILN ROAD COLUMBIA, NJ 49 LIME KILN RD	07832 FPD / 11	51,000 222,000 273,000		273,000			1	0.00 11,659.83 5,829.92
4	47 12 Q0006	7.84 AC 7,8400 AC	3B	CULLEN, EUGENE & DEBORAH 49 LIME KILN ROAD COLUMBIA, NJ 49 LIME KILN ROAD	07832 /	2,400 0 2,400		2,400			1	0.00 102.50 51.25
5	47 12.01 00009959	2.84AC. 2SF2CG 2,8400 AC	2	JONES, CLINTON & NAIA, AMY 61 LIME KILN ROAD COLUMBIA, NJ 61 LIME KILN RD	07832 FPD / 11	62,000 187,000 249,000		249,000			1	0.00 10,634.79 5,317.40
6	47 12.02 00015751	3.09 2SF2CG 3,0900 AC	2	ANDERSON, MATTHEW 65 LIME KILN ROAD COLUMBIA, NJ 65 LIME KILN RD	07832 FPD / 11	58,900 227,700 286,600		286,600			1	0.00 12,240.69 6,120.35
7	47 12.03 00016931	1.00 AC. 2SF2CG 1,0000 AC	2	SULLIVAN, PAUL J & DAWN K 59 LIME KILN RD COLUMBIA, N.J. 59 LIME KILN RD	07832 /	51,000 253,700 304,700		304,700			1	0.00 13,013.74 6,506.87
8	47 12.03 QFARM 00016931	5.57 AC 5,5700 AC	3B	SULLIVAN, PAUL J & DAWN K 59 LIME KILN ROAD COLUMBIA, NJ 59 LIME KILN RD	07832 FPD / 11	2,700 0 2,700		2,700			1	0.00 115.32 57.66
9	47 12.04 00016963	7.42AC 1.5S2CG 7,4200 AC	2	RITTER, PAUL & DEBORAH 57 LIME KILN ROAD COLUMBIA, NJ LIME KILN RD	07832 /	85,100 233,600 318,700		318,700			1	0.00 13,611.68 6,805.84
10	47 12.05 00016956	3.14 AC 2SF1CG 3,1400 AC	2	POHL, HELMUT W & THERESA G 55 LIME KILN ROAD COLUMBIA, NJ 55 LIME KILN RD	07832 FPD / 11	63,800 255,900 319,700		319,700	V1 2		1	250.00 13,404.39 6,702.20
11	47 12.06 00016963	2.08 AC 2SF2CG 2,0800 AC	2	HYRA, CHRISTIAN & ANGELA 43 LIME KILN RD COLUMBIA, NJ 53 LIME KILN RD	07832 FPD / 11	57,500 180,400 237,900		237,900			1	0.00 10,126.54 5,063.27
12	47 12.07 Q0006 00016970	3.82 AC 3,8200 AC	3B	CULLEN EUGENE & DEBORAH 49 LIME KILN RD COLUMBIA NJ 51 LIME KILN RD	07832 /	1,200 0 1,200		1,200			1	0.00 51.25 25.63
13	47 13 00009966	1.00 2SF 1,0000 AC	3A	TERPSTRA LIVING TRUST 41 LIME KILN RD COLUMBIA, NJ 41 LIME KILN RD	07832 FPD / 11	51,000 239,200 290,200		290,200			1	0.00 12,394.44 6,197.22
14	47 13 QFARM 00009973	108.70 108.7000 AC	3B	TERPSTRA LIVING TRUST 41 LIME KILN RD COLUMBIA, NJ 41 LIME KILN RD	07832 FPD / 11	29,700 0 29,700		29,700			1	0.00 1,268.49 634.25
Page Totals				V1 250		681,600 2,317,300	0	2,998,900				Block: 47 Lot: 13

1	2	3	4	5	6	7	8	9	10	11		
Line	Block No Lot No. Qualification Account #	Land Dimensions Building Description Additional Lots Acreage	Prop Class	Owner's Name Address City State Property Location	Billing Code Zip Code Zoning/Tax Map Pg	Value Land Improvemnt Total	Exemptions Code Amount	Net Taxable Value	Deductions Code No Owners	Special Tax Codes	Num Units	Deduction Amt 2025 Tax 2026 1st
1	47 13.01 00009980	1.00 1SF 1.0000 AC	3A	KING, JAMES D/THOMAS, JON P 1220 W JUBILEE STREET EMMAUS, PA 31 LIME KILN RD	18049 FPD / 11	51,000 81,400 132,400		132,400			1	0.00 5,654.80 2,827.40
2	47 13.01 QFARM 00009998	58.02 58.0200 AC	3B	KING, JAMES D/THOMAS, JON P 1220 W JUBILEE STREET EMMAUS, PA 31 LIME KILN RD	18049 FPD / 11	30,900 0 30,900		30,900			1	0.00 1,319.74 659.87
3	47 13.02 00017205	1.60 AC. 1SF2CG 1.6000 AC	2	MAKAREVICH EUGENE JR 18 COOK RD COLUMBIA NJ 43 LIME KILN RD	07832 FPD / 11	54,600 144,700 199,300		199,300			1	0.00 8,512.10 4,256.05
4	47 14 00010009	1.00 1SF 1.0000 AC	15F	DURHOLZ, JAMES & SHERRI 21 LIME KILN RD COLUMBIA, N.J. 21 LIME KILN RD	07832 FPD / 11	51,000 113,600 164,600		*Exempt*			1	0.00 0.00 0.00
5	47 14 QFARM 00010016	63.28 63.2800 AC	3B	DURHOLZ, JAMES & SHERRI 21 LIME KILN RD COLUMBIA, N.J. 21 LIME KILN RD	07832 FPD / 11	50,200 0 50,200		50,200			1	0.00 2,144.04 1,072.02
6	47 15 00010023	1.0 AC 2SF 1.0000 AC	3A	RAINFORTH, EMMA 11 LIME KILN ROAD COLUMBIA, NJ 11 LIME KILN RD	2640 07832 FPD / 11	51,000 153,900 204,900		204,900			1	0.00 8,751.28 4,375.64
7	47 15 Q0429 00010023	4.0 AC 4.0000 AC	3B	RAINFORTH, EMMA 11 LIME KILN ROAD COLUMBIA, NJ 11 LIME KILN RD	2640 07832 FPD / 11	500 0 500		500			1	0.00 21.36 10.68
8	47 15.01 Q0429	46.68 AC 46.6800 AC	3B	RAINFORTH, EMMA 15 LIME KILN RD COLUMBIA, NJ 15 LIME KILN RD	07832 /	7,600 0 7,600		7,600			1	0.00 324.60 162.30
9	47 16 00010048	1.00 2SS 1.0000 AC	3A	RUDDY, FRANK & CAROL 4 WOODRUFF WAY COLUMBIA, N J 48 DELAWARE RD	07832 FPD / 11	51,000 139,500 190,500		190,500			1	0.00 8,136.26 4,068.13
10	47 16 Q0350 00010055	23.60 23.6000 AC	3B	RUDDY, FRANK & CAROL 4 WOODRUFF WAY COLUMBIA, N J 48 DELAWARE RD	07832 FPD / 11	10,800 0 10,800		10,800			1	0.00 461.27 230.64
11	47 17 00010062	0.49 .4900 AC	1	BROMM, JR, HAROLD/MERIS, DONELEY PO BOX 49 DELAWARE, NJ 3 LIME KILN RD	07833 FPD / 11	3,700 0 3,700		3,700			1	0.00 158.03 79.02
12	47 18 00010070	1.35 1.3500 AC	1	RUDDY, FRANK & CAROL 48 DELAWARE RD COLUMBIA, NJ 46 DELAWARE RD	07832 FPD / 11	5,000 0 5,000		5,000			1	0.00 213.55 106.78
13	47 19 00010087	32.90 32.9000 AC	15C	STATE OF NJ DEP 401 E STATE ST TRENTON NJ 58 DELAWARE RD	08625 FPD / 11	167,700 0 167,700		*Exempt*			1	0.00 0.00 0.00
14	47 20 00010094	11.14 1SF 11.1400 AC	2	ALLEN, RICHARD T JR & DARLENE M 62 DELAWARE RD COLUMBIA NJ 62 DELAWARE RD	07832 FPD / 11	103,700 93,000 196,700		196,700			1	0.00 8,401.06 4,200.53
Page Totals						420,000 612,500	0	1,032,500				Block: 47 Lot: 20

1	2	3	4	5	6	7	8	9	10	11		
Line	Block No Lot No. Qualification Account #	Land Dimensions Building Description Additional Lots Acreage	Prop Class	Owner's Name Address City State Property Location	Billing Code Zip Code Zoning/Tax Map Pg	Value	Exemptions Code Amount	Net Taxable Value	Deductions Code No Owners	Special Tax Codes	Num Units	Deduction Amt 2025 Tax 2026 1st
						Land Improvemnt Total						
1	47 21 00010104	9.89 2SF 9.8900 AC	2	SULLIVAN, ST CLAIR & RITA 68 DELAWARE RD COLUMBIA, N.J. 68 DELAWARE RD	07832 FPD / 11	97,500 103,700 201,200		201,200	V1 2		1	250.00 8,343.25 4,171.63
2	47 22 00010111	1.0 AC 2SF 1.0000 AC	3A	WEISS, IRMGARD K 125 73RD STREET NORTH BERGEN, NJ 72 DELAWARE RD	07047 FPD / 11	51,000 136,700 187,700		187,700			1	0.00 8,016.67 4,008.34
3	47 22 Q0360 00010111	21.07 AC 21.0700 AC	3B	WEISS, IRMGARD K 125 73RD STREET NORTH BERGEN, NJ 72 DELAWARE RD	07047 FPD / 11	2,300 0 2,300		2,300			1	0.00 98.23 49.12
4	48 1 00010136	2.42 AC 1SCB 2.4200 AC	4A	27 ROUTE 46 LLC 14 DOBSON ROAD OLD BRIDGE NJ 27 RTE 46	08857 C / 12	71,400 149,300 220,700		220,700			1	0.00 9,426.10 4,713.05
5	48 2 00010143	0.23 .2300 AC	1	ROONEY, PATRICK 7 WALNUT ROAD COLUMBIA, NJ 4 WALNUT RD	07832 AR1 / 12	1,700 0 1,700		1,700			1	0.00 72.61 36.31
6	48 3 00010150	1.23 1SF 1.2300 AC	2	STEHLIK, PETER M & SUSAN M 29 RTE 46 COLUMBIA, N.J. 29 RTE 46	5235 07832 AR1 / 12	43,400 101,600 145,000		145,000			1	0.00 6,192.95 3,096.48
7	48 4 00010168	1.41 1SF 1.4100 AC	2	CERVASIO, AARON P 31 RTE 46 COLUMBIA, NJ 31 RTE 46	07832 AR1 / 12	44,500 104,900 149,400		149,400			1	0.00 6,380.87 3,190.44
8	48 5 00010175	1.34 1SF 1.3400 AC	15C	TOWNSHIP OF KNOWLTON 628 ROUTE 94 COLUMBIA, NJ 33 RTE 46	07832 AR1 / 12	44,000 0 44,000		*Exempt*			1	0.00 0.00 0.00
9	48 6 00010182	.85 1SF .8500 AC	2	MCCONNELL, RYAN & AUMICK, KAREN & J 35 ROUTE 46 COLUMBIA, NJ 35 RTE 46	07832 AR1 / 12	41,100 105,900 147,000		147,000			1	0.00 6,278.37 3,139.19
10	48 7 00010190	1.10 1SF 1.1000 AC	15C	TOWNSHIP OF KNOWLTON 628 ROUTE 94 COLUMBIA, NJ 37 RTE 46	07832 AR1 / 12	42,600 0 42,600		*Exempt*			1	0.00 0.00 0.00
11	48 8 00010200	1.41 1SF 1.4100 AC	2	HOUSEL, WILLIAM R & DAWN A 39 ROUTE 46 COLUMBIA, NJ 39 RTE 46	07832 AR1 / 12	44,500 84,200 128,700		128,700	V1 2		1	250.00 5,246.78 2,623.39
12	48 9 00010217	0.70 1SF .7000 AC	15C	TOWNSHIP OF KNOWLTON 628 ROUTE 94 COLUMBIA, NJ 41 RTE 46	1175 07832 AR1 / 12	40,200 0 40,200		*Exempt*			1	0.00 0.00 0.00
13	48 10 00010224	0.88 1 1/2SF .8800 AC	4A	SANTINI, JANE M 7 WISHING WELL ROAD COLUMBIA, NJ 43 RTE 46	1107 07832 AR1 / 12	41,300 220,100 261,400		261,400			2	0.00 11,164.39 5,582.20
14	48 12 00010231	1.40 1SF 1.4000 AC	2	MINTON, JOHN 45 ROUTE 46 COLUMBIA, NJ 45 RTE 46	660 07832 AR1 / 12	44,400 87,600 132,000		132,000			1	0.00 5,637.72 2,818.86
Page Totals				V2 500		483,100 1,094,000	0	1,577,100				Block: 48 Lot: 12

1	2	3	4	5	6	7	8	9	10	11		
Line	Block No Lot No. Qualification Account #	Land Dimensions Building Description Additional Lots Acreage	Prop Class	Owner's Name Address City State Property Location	Billing Code Zip Code Zoning/Tax Map Pg	Value	Exemptions Code Amount	Net Taxable Value	Deductions Code No Owners	Special Tax Codes	Num Units	Deduction Amt 2025 Tax 2026 1st
						Land Improvemnt Total						
1	48 13 00010249	1.14 1SF 1.1400 AC	4A	MINTON REALTY LLC 759 GREENVIEW DR STROUDBURG PA 47 RTE 46	18360 AR1 / 12	85,600 144,800 230,400		230,400			1	0.00 9,840.38 4,920.19
2	48 15 00010249	1.0 2SF2CG 1.0000 AC	3A	SMITH NATHAN J & JANIS 28 WALNUT ROAD COLUMBIA, NJ 28 WALNUT RD	07832 /	51,000 313,900 364,900		364,900			1	0.00 15,584.88 7,792.44
3	48 15 QFARM 00010270	28.89 28.8900 AC	3B	SMITH NATHAN & JANIS I 28 WALNUT ROAD COLUMBIA, NJ 28 WALNUT RD	07832 FPD / 12	10,400 0 10,400		10,400			1	0.00 444.18 222.09
4	48 15.01 00010263	5.00 AC. 2SF 5.0000 AC	2	SIROKY, SANDRA 22 WALNUT ROAD COLUMBIA NJ 22 WALNUT RD	1175 07832 FPD / 12	73,000 145,600 218,600		218,600			1	0.00 9,336.42 4,668.21
5	48 16 00010288	7.46 1SF 7.4600 AC	2	GARDNER, EDNA 34 WALNUT RD COLUMBIA NJ 34 WALNUT RD	07832 FPD / 12	85,300 217,400 302,700		302,700			1	0.00 12,928.32 6,464.16
6	48 16.01 00010295	7.37 1SF1C 7.3700 AC	2	CHORMA, JR, JOHN F 30 WALNUT ROAD COLUMBIA, NJ 30 WALNUT RD	07832 FPD / 12	84,900 119,200 204,100		204,100			1	0.00 8,717.11 4,358.56
7	48 18 00010312	1.0 AC 2SF 1.0000 AC	3A	HAMBERG, MICHAEL & KEI 46 WALNUT ROAD COLUMBIA, NJ 46 WALNUT RD	07832 FPD / 12	51,000 175,800 226,800		226,800			2	0.00 9,686.63 4,843.32
8	48 18 Q0476	26.06 26.0600 AC	3B	HAMBERG, MICHAEL & KEI 46 WALNUT ROAD COLUMBIA, NJ 46 WALNUT RD	07832 /	5,300 0 5,300		5,300			1	0.00 226.36 113.18
9	48 18.01 00010320	1.34 1SF2C 1.3400 AC	2	THE WERNER L THOMSEN FAMILY TRUST 44 WALNUT ROAD COLUMBIA, NJ 44 WALNUT RD	07832 FPD / 12	53,000 125,500 178,500		178,500			1	0.00 7,623.74 3,811.87
10	48 18.02 Q0476 00010337	1.00 1.0000 AC	3B	HAMBERG, MICHAEL & KEI 46 WALNUT ROAD COLUMBIA, NJ 52 WALNUT RD	07832 FPD / 12	300 0 300		300			1	0.00 12.81 6.41
11	48 19 00010344	1.60 2SF 1.6000 AC	2	EDWARDS, ADRIENNE 101 DELAWARE ROAD COLUMBIA NJ 101 DELAWARE RD	1175 07832 FPD / 12	54,600 114,700 169,300		169,300			1	0.00 7,230.80 3,615.40
12	48 20 00010351	3.00 3.0000 AC	2	KROMER, JOSEPH & RAQUEL 95 DELAWARE RD COLUMBIA NJ 95 DELAWARE RD	1175 07832 FPD / 12	63,000 124,000 187,000		187,000			1	0.00 7,986.77 3,993.39
13	48 21 00010369	194.09 194.0900 AC	15C	STATE OF NEW JERSEY D E P PO BOX 114 TRENTON, N.J. 79 DELAWARE RD	08625-0114 FPD / 12	1,018,500 0 1,018,500		*Exempt*			1	0.00 0.00 0.00
14	48 22 Q0360 00010383	11.25 AC 11.2500 AC	3B	WEISS, IRMGARD K 125 73RD STREET NORTH BERGEN, NJ 71 DELAWARE RD	07047 FPD / 12	1,800 0 1,800		1,800			1	0.00 76.88 38.44
Page Totals						619,200 1,480,900	0	2,100,100	Block: 48 Lot: 22			

1	2	3	4	5	6	7	8	9	10	11		
Line	Block No Lot No. Qualification Account #	Land Dimensions Building Description Additional Lots Acreage	Prop Class	Owner's Name Address City State Property Location	Billing Code Zip Code Zoning/Tax Map Pg	Value	Exemptions Code Amount	Net Taxable Value	Deductions Code No Owners	Special Tax Codes	Num Units	Deduction Amt 2025 Tax 2026 1st
						Land Improvemnt Total						
1	48 23 0010390	0 AC BARN .0000 AC	3A	SHADOW RIVER, LLC 457 BLOOMFIELD AVE VERONA, NJ 59 DELAWARE RD	 07044 FPD / 12	0 12,400 12,400		12,400			1	0.00 529.60 264.80
2	48 23 QFARM 00010390	64.50 64.5000 AC	3B	SHADOW RIVER, LLC 457 BLOOMFIELD AVE VERONA, NJ 59 DELAWARE RD	 07044 FPD / 12	19,200 0 19,200		19,200			1	0.00 820.03 410.02
3	48 23.01 00010400	1.31 1SF2G 1.3100 AC	2	PAXOS, JOHN 55 DELAWARE RD COLUMBIA, NJ 55 DELAWARE RD	 07832 FPD / 12	52,900 137,700 190,600		190,600			1	0.00 8,140.53 4,070.27
4	48 23.02 00010418	3.19 2SF 3.1900 AC	2	BILYK, EDWARD JR & MARCIA K 57 DELAWARE RD COLUMBIA, NJ 57 DELAWARE RD	 07832 FPD / 12	64,000 113,300 177,300		177,300			1	0.00 7,572.48 3,786.24
5	48 23.03 00010425	1.00 1SBV 1.0000 AC	2	YOHE, MICHAEL T 63 DELAWARE RD COLUMBIA NJ 63 DELAWARE RD	 07832 FPD / 12	51,000 109,600 160,600		160,600			1	0.00 6,859.23 3,429.62
6	48 24 Q0350 00010432	36.70 36.7000 AC	3B	RUDDY, FRANK & CAROL 4 WOODRUFF WAY COLUMBIA, N J 51 DELAWARE RD	 07832 FPD / 12	16,800 0 16,800		16,800			1	0.00 717.53 358.77
7	48 25 00010440	1.26 1SF 1.2600 AC	2	RODRIGUEZ CHARLIE & MILCA 41 DELAWARE RD COLUMBIA, NJ 41 DELAWARE RD	 07832 FPD / 12	52,600 98,400 151,000		151,000			1	0.00 6,449.21 3,224.61
8	48 25.01 00010457	4.29 1SF 4.2900 AC	2	YOHE, BRETN 47 DELAWARE ROAD COLUMBIA, NJ 47 DELAWARE RD	 07832 FPD / 12	69,500 91,100 160,600		160,600			1	0.00 6,859.23 3,429.62
9	48 25.02 00010471	1.0 1SF 1.0000 AC	3A	HENDERSHOT, DONALD L & SUSAN M PO BOX 62 DELAWARE, NJ 43 DELAWARE RD	 07833 /	51,000 169,200 220,200		220,200			1	0.00 9,404.74 4,702.37
10	48 25.02 QFARM 00010464	13.7 AC 13.7000 AC	3B	HENDERSHOT, DONALD L & SUSAN M PO BOX 62 DELAWARE, NJ 43 DELAWARE RD	 07833 FPD / 12	1,700 0 1,700		1,700			1	0.00 72.61 36.31
11	48 26 Q0007 00010471	66.20 66.2000 AC	3B	BROMM, JR, HAROLD/MERIS, DONELEY PO BOX 49 DELAWARE, NJ 37 DELAWARE RD	 07833 FPD / 12	32,800 0 32,800		32,800			1	0.00 1,400.89 700.45
12	48 27 00010489	1.72 2SF 1.7200 AC	2	HEINZ, ERIC STEVEN PO BOX 55 DELAWARE, NJ 35 DELAWARE RD	85 07833 FPD / 12	55,300 94,800 150,100		150,100			1	0.00 6,410.77 3,205.39
13	48 28 00010496	8.01 2SF 8.0100 AC	2	GRAY, GARY W PO BOX 48 DELAWARE NJ 1 HEMLOCK HILL LA	 07833 AR1 / 13	88,100 202,600 290,700		290,700			2	0.00 12,415.80 6,207.90
14	48 28.02 00010506	4.51 2SF 4.5100 AC	2	YOHE, BRIAN & SHIRLEY 7 SUGAR MAPLE LANE COLUMBIA NJ 7 SUGAR MAPLE LA	 07832 AR1 / 13	70,600 183,500 254,100		254,100			1	0.00 10,852.61 5,426.31
Page Totals						625,500 1,212,600	0	1,838,100				Block: 48 Lot: 28.02

1	2	3	4	5	6	7	8	9	10	11		
Line	Block No Lot No. Qualification Account #	Land Dimensions Building Description Additional Lots Acreage	Prop Class	Owner's Name Address City State Property Location	Billing Code Zip Code Zoning/Tax Map Pg	Value	Exemptions Code Amount	Net Taxable Value	Deductions Code No Owners	Special Tax Codes	Num Units	Deduction Amt 2025 Tax 2026 1st
						Land Improvemnt Total						
1	48 28.03 00010513	6.03 2SF 6.0300 AC	2	KOLDZIESKI, MATTHEW A 31 SUGAR MAPLE LANE COLUMBIA, N.J. 31 DELAWARE RD	07832 AR1 / 13	78,200 195,600 273,800		273,800			1	0.00 11,694.00 5,847.00
2	48 28.04 00010520	4.84 1SF2C 4.8400 AC	2	GLYNN, MARIANNE 27 DELAWARE RD COLUMBIA, NJ 27 DELAWARE RD	1107 07832 AR1 / 13	58,600 109,400 168,000		168,000			1	0.00 7,175.28 3,587.64
3	48 29 00010538	2.20 3SF 2.2000 AC	2	BROMM HAL J JR / MERIS DONELEY BOX 49 23 DELAWARE RD DELAWARE, N.J. 23 DELAWARE RD	07833 AR1 / 13	58,200 125,900 184,100		184,100			1	0.00 7,862.91 3,931.46
4	48 30 00010545	3.84 2SF 3.8400 AC	2	NIGRO, PATRICE S/COBB, MICHAEL 19 AND 20 DELAWARE RD COLUMBIA, NJ 19 DELAWARE RD	07832 AR1 / 13	67,200 201,000 268,200		268,200			1	0.00 11,454.82 5,727.41
5	48 30.01 00010552	0.90 .9000 AC	1	NIGRO, PATRICE S/COBB, MICHAEL 19 DELAWARE RD COLUMBIA, NJ 17 DELAWARE RD	07832 AR1 / 13	25,200 0 25,200		25,200			1	0.00 1,076.29 538.15
6	48 31 00010577	0.20 2SF .2000 AC	2	GRAY, SCOTT G PO BOX 246 DELAWARE, NJ 11 DELAWARE RD	07833 AR1 / 13	46,200 90,800 137,000		137,000			1	0.00 5,851.27 2,925.64
7	48 31.01 00010584	1.13 2SF 1.1300 AC	2	GRAY, SCOTT PO BOX 246 DELAWARE NJ 13 DELAWARE RD	07833 AR1 / 13	51,800 162,700 214,500		214,500			1	0.00 9,161.30 4,580.65
8	48 32 00010591	0.39 2SF .3900 AC	2	GRAY, SCOTT G PO BOX 246 DELAWARE, NJ 9 DELAWARE RD	07833 AR1 / 13	47,300 125,900 173,200		173,200			1	0.00 7,397.37 3,698.69
9	48 33 00010601	2.17 2SF 2.1700 AC	2	FERNANDEZ, PAUL 4 HEMLOCK HILL LANE COLUMBIA, NJ 4 HEMLOCK HILL LA	07832 AR1 / 13	58,000 129,400 187,400		187,400			1	0.00 8,003.85 4,001.93
10	48 33.01 00010619	1.68 2SF 1.6800 AC	2	YAWGER, DAVID & RENEE E 6 HEMLOCK HILL LANE COLUMBIA NJ 6 HEMLOCK HILL LA	07832 AR1 / 13	55,100 83,600 138,700		138,700			1	0.00 5,923.88 2,961.94
11	48 34 00010626	0.88 1SF .8800 AC	2	BEST, WILLIAM M & LINDA KOTT PO BOX 182 DELAWARE, NJ 7 HEMLOCK HILL LA	344 07833 AR1 / 13	50,300 110,100 160,400		160,400			1	0.00 6,850.68 3,425.34
12	48 35 00010633	1.45 1SF 1.4500 AC	2	HANLEIN, ERIC BLAIN 5634C SULLIVAN TRAIL EASTON, PA 5 HEMLOCK HILL LA	18040 AR1 / 13	26,500 25,200 51,700		51,700			1	0.00 2,208.11 1,104.06
13	48 36 00010640	1.50 1.5000 AC	1	GRAY, GARY W PO BOX 48 DELAWARE NJ 51 RTE 46	07833 AR1 / 13	9,000 0 9,000		9,000			1	0.00 384.39 192.20
14	49 1 00010658	1.75 MARKET & 2A 2SF 1.7500 AC	4A	GRAY, GARY W 56 ROUTE 46 DELAWARE NJ 50 RTE 46	07833 AR1 / 13	58,500 124,400 182,900		182,900			2	0.00 7,811.66 3,905.83
Page Totals						690,100 1,484,000	0	2,174,100				Block: 49 Lot: 1

1	2	3	4	5	6	7	8	9	10	11		
Line	Block No Lot No. Qualification Account #	Land Dimensions Building Description Additional Lots Acreage	Prop Class	Owner's Name Address City State Property Location	Billing Code Zip Code Zoning/Tax Map Pg	Value	Exemptions Code Amount	Net Taxable Value	Deductions Code No Owners	Special Tax Codes	Num Units	Deduction Amt 2025 Tax 2026 1st
						Land Improvemnt Total						
1	50 1 00010665	2.24 1SCB 2,2400 AC	4A	DENNIS ACI, INC PO BOX 245 DELAWARE NJ 55 RTE 46	07833 C / 13	255,400 224,200 479,600		479,600			1	0.00 20,483.72 10,241.86
2	50 1.01 00010672	0.95 CB .9500 AC	4A	ACES HOLDINGS, LLC 671 MT BETHEL RD HACKETTSTOWN, NJ 2 LACKAWANNA RD	07840 C / 13	44,800 191,000 235,800		235,800			1	0.00 10,071.02 5,035.51
3	50 2 00010680	0.84 1SF .8400 AC	4A	DENNIS ACI, INC PO BOX 245 DELAWARE NJ 57 RTE 46	07833 C / 13	44,200 63,800 108,000		108,000			2	0.00 4,612.68 2,306.34
4	51 1 00010697	4.74 1SF 4,7400 AC	2	GRAY, GARY W PO BOX 48 DELAWARE NJ 52 RTE 46	07833 C / 13	62,000 73,700 135,700		135,700			1	0.00 5,795.75 2,897.88
5	51 1.01 00010707	5.72 1SCB 5,7200 AC	4A	DELAWARE GAP REALTY LLC 210 WESTFIELD AVE CLARK NJ 54 RTE 46	07066 C / 13	343,200 178,500 521,700		521,700			1	0.00 22,281.81 11,140.91
6	51 1.02 00010714	8.43 1SCB 8,4300 AC	4A	GRAY, GARY W PO BOX 48 DELAWARE NJ 56 RTE 46	07833 C / 13	311,900 400,700 712,600		712,600			1	0.00 30,435.15 15,217.58
7	51 2 00010721	22.54 22,5400 AC	1	GRAY, GARY W 56 ROUTE 46 DELAWARE NJ 58 RTE 46	07833 C / 13	166,500 0 166,500		166,500			1	0.00 7,111.22 3,555.61
8	51 3 00010739	3.00 3,0000 AC	1	GRAY, GARY W PO BOX 48 DELAWARE, NJ 68 RTE 46	07833 C / 13	55,000 0 55,000		55,000			1	0.00 2,349.05 1,174.53
9	51 3 Q0370 00015825	42.2 42,2000 AC	3B	GRAY GARY W PO BOX 48 DELAWARE NJ 68 RTE 46	07833 C / 13	22,900 0 22,900		22,900			1	0.00 978.06 489.03
10	51 3.01 00010746	0.60 .6000 AC	1	TSW, INC P O BOX 48 DELAWARE, NJ 12 ROY ACE ST	07833 C / 13.1	43,000 0 43,000		43,000			1	0.00 1,836.53 918.27
11	51 3.02 00010753	0.40 1SF .4000 AC	2	COOPER, ROBERT JR PO BOX 204 DELAWARE, N.J. 6 ROY ACE ST	07833 C / 13.1	42,000 75,900 117,900		117,900	V1 1		1	250.00 4,785.51 2,392.76
12	51 4 00010760	2.86 1SF 2,8600 AC	4A	HL LAND HOLDINGS LLC PO BOX 123 BLAIRSTOWN NJ 64 RTE 46	07825 C / 13.1	67,900 227,200 295,100		295,100			2	0.00 12,603.72 6,301.86
13	51 5 00010778	0.65 .6500 AC	1	ISELIN KIMBERLY ANN 3 PAULA DR LONG VALLEY NJ 70 RTE 46	07853 C / 13.1	43,300 0 43,300		43,300			1	0.00 1,849.34 924.67
14	51 6 00010785	0.48 1SCB .4800 AC	15F	KNOWLTON TOWNSHIP FIRE CO PO BOX 231 DELAWARE, N.J. 4 ROY ACE ST	07833 C / 13.1	42,400 132,100 174,500		*Exempt*			1	0.00 0.00 0.00
Page Totals				V1 250		1,502,100 1,435,000	0	2,937,100				Block: 51 Lot: 6

1	2	3	4	5	6	7	8	9	10	11		
Line	Block No Lot No. Qualification Account #	Land Dimensions Building Description Additional Lots Acreage	Prop Class	Owner's Name Address City State Property Location	Billing Code Zip Code Zoning/Tax Map Pg	Value	Exemptions Code Amount	Net Taxable Value	Deductions Code No Owners	Special Tax Codes	Num Units	Deduction Amt 2025 Tax 2026 1st
						Land Improvemnt Total						
1	51 7 00010792	0.40 1SF .4000 AC	2	CHASON, CLIFFORD W & ANN M PO BOX 44 DELAWARE, N.J. 8 ROY ACE ST	351 07833 C / 13.1	42,000 85,000 127,000		127,000			1	0.00 5,424.17 2,712.09
2	51 8 00010802	0.40 1SF .4000 AC	2	FOX, THOMAS & DEBRA 10 ROY ACE STREET DELAWARE, NJ 10 ROY ACE ST	07833 C / 13.1	42,000 110,100 152,100		152,100			1	0.00 6,496.19 3,248.10
3	51 9 00010810	0.90 1SF L10 .9000 AC	2	LAPLACA, JOSEPH 39 TINTLE ROAD KINNELON, NJ 11 ROY ACE ST	07405 C / 13.1	44,500 75,500 120,000		120,000			1	0.00 5,125.20 2,562.60
4	51 11 00010827	0.40 1SF1G .4000 AC	2	O'NEILL, THOMAS V & NANCY E PO BOX 147 DELAWARE, N.J. 9 ROY ACE ST	1175 07833 C / 13.1	42,000 107,000 149,000		149,000			1	0.00 6,363.79 3,181.90
5	51 11.01 00010834	0.40 1SF1C .4000 AC	2	MASTERS, MICHAEL WILLIAM 7 ROY ACE ST DELAWARE, NJ 7 ROY ACE ST	07833 C / 13.1	42,000 89,300 131,300		131,300			1	0.00 5,607.82 2,803.91
6	51 12 00010841	0.40 1SCB .4000 AC	1	HARAJDA, JULIUS III 25 VALLEY ST COLUMBIA NJ 5 ROY ACE ST	07832 C / 13.1	2,000 0 2,000		2,000			1	0.00 85.42 42.71
7	51 12.01 00010859	0.40 1SCB .4000 AC	2	KUMAR, NAVIN 8 C CLINTON ST DELAWARE, NJ 3 ROY ACE ST	07833 C / 13.1	42,000 116,700 158,700		158,700			1	0.00 6,778.08 3,389.04
8	51 13 00010866	0.80 1SCB .8000 AC	4A	LARJEN27 LLC 72 ROUTE 46 COLUMBIA, NJ 72 RTE 46	07832 C / 13.1	55,000 133,500 188,500		188,500			1	0.00 8,050.84 4,025.42
9	51 14 00010873	11.00 1SF 11.0000 AC	1	71 US 46 LLC 71 ROUTE 46 DELAWARE, NJ 74 RTE 46	07833 C / 13	117,500 0 117,500		117,500			1	0.00 5,018.43 2,509.22
10	51 15 00010880	1.72 AC 1SCB 1.7200 AC	4A	71 US 46 LLC 71 ROUTE 46 DELAWARE, NJ 78 RTE 46	07833 C / 13	65,600 40,900 106,500		106,500			1	0.00 4,548.62 2,274.31
11	51 16 00010880	6.2 ACRES 1SB 6.2000 AC	15A	KNOWLTON TOWNSHIP BOARD OF EDUC . DELAWARE, N.J. RTE 46	07833 /	67,800 2,000,800 2,068,600		*Exempt*			1	0.00 0.00 0.00
12	51 17 00010908	1.00 2SF 1.0000 AC	2	WEBER, ALEX D& HOLLY E MIDKIFF 4 FERRY LANE COLUMBIA, NJ 4 FERRY ST	07832 C / 13	45,000 118,500 163,500		163,500			1	0.00 6,983.09 3,491.55
13	51 18 00010915	1.00 2SF 1.0000 AC	2	CURTIS, ALEXANDER E 6 FERRY LANE-PO BOX 137 DELAWARE, NJ 6 FERRY ST	07833 C / 13	45,000 89,600 134,600		134,600			1	0.00 5,748.77 2,874.39
14	51 19 00010922	2.08 1SCB 2.0800 AC	15C	TOWNSHIP OF KNOWLTON 628 RTE 94 COLUMBIA N J 12 FERRY ST	07832 C / 13	50,400 0 50,400		*Exempt*			1	0.00 0.00 0.00
Page Totals						584,600 966,100	0	1,550,700				Block: 51 Lot: 19

1	2	3	4	5	6	7	8	9	10	11		
Line	Block No Lot No. Qualification Account #	Land Dimensions Building Description Additional Lots Acreage	Prop Class	Owner's Name Address City State Property Location	Billing Code Zip Code Zoning/Tax Map Pg	Value	Exemptions Code Amount	Net Taxable Value	Deductions Code No Owners	Special Tax Codes	Num Units	Deduction Amt 2025 Tax 2026 1st
						Land Improvemnt Total						
1	51 19.01 00010930	5.24 5.2400 AC	15A	TOWNSHIP OF KNOWLTON BD OF ED PO BOX 152 DELAWARE, N.J. 8 FERRY ST	07833 C / 13	64,000 0 64,000		*Exempt*			1	0.00 0.00 0.00
2	51 20 00010947	1.06 1.0600 AC	1	WASHINGTON BOAT CL C/O M DURYE 111 VISTA DRIVE EASTON PA 14 FERRY ST	18042 C / 13	10,000 0 10,000		10,000			1	0.00 427.10 213.55
3	52 1 00010954	8.86 8.8600 AC	1	T S W INC PO BOX 48 DELAWARE, NJ 5 DELAWARE RD	07833 C-1 / 13.1	62,600 0 62,600		62,600			1	0.00 2,673.65 1,336.83
4	52 2 00010961	0.96 15F .9600 AC	1	GRAY, GARY W 56 ROUTE 46 DELAWARE NJ 1 DELAWARE RD	07833 VR / 13.1	44,800 0 44,800		44,800			1	0.00 1,913.41 956.71
5	52 3 00010979	0.60 2SF .6000 AC	2	ROWE CAROL PO BOX 86 DELAWARE, NJ 61 VALLEY ST	07833 VR / 13.1	43,000 107,900 150,900		150,900			1	0.00 6,444.94 3,222.47
6	52 4 00010986	0.88 1SF .8800 AC	2	SUPER, WALTER R & PAULA J PO BOX 171 DELAWARE, N.J. 59 VALLEY ST	161 07833 VR / 13.1	44,400 103,100 147,500		147,500			1	0.00 6,299.73 3,149.87
7	52 5 00010993	0.94 2SF .9400 AC	2	FELDER, KRISTLE A/JACKSON, JONATHAN 57 VALLEY STREET COLUMBIA, NJ 57 VALLEY ST	1175 07832 VR / 13.1	44,700 168,200 212,900		212,900			2	0.00 9,092.96 4,546.48
8	53 1 00011002	0.21 2SF .2100 AC	2	GATTULLO, MARIO 3 ANN STREET COLUMBIA, NJ 3 ANN ST	07832 VR / 13.1	41,100 79,600 120,700		120,700			1	0.00 5,155.10 2,577.55
9	53 2 00011010	0.73 2SF .7300 AC	2	CAVANAUGH, JOSEPH R PO BOX 15 DELAWARE, NJ 1 CHARLES ST	07833 VR / 13.1	43,700 112,900 156,600		156,600			1	0.00 6,688.39 3,344.20
10	53 3 00011027	0.18 2SF .1800 AC	2	POMPONIO, SHEREEN PO BOX 214 DELAWARE NJ 3 CHARLES ST	1175 07833 VR / 13.1	40,900 151,700 192,600		192,600	V1	1	1	250.00 7,975.95 3,987.98
11	53 4 00011034	0.28 2SF .2800 AC	2	RINGENARY, MARK 60 VALLEY STREET COLUMBIA, NJ 60 VALLEY ST	07832 VR / 13.1	41,400 82,300 123,700		123,700			1	0.00 5,283.23 2,641.62
12	53 5 00011041	0.84 1 1/2SF .8400 AC	2	GANNON, MICHAEL & DEBRA 62 VALLEY STREET DELAWARE NJ 62 VALLEY ST	07833 VR / 13.1	35,400 81,400 116,800		116,800			1	0.00 4,988.53 2,494.27
13	54 1 00011059	0.17 2SB .1700 AC	4A	9 CLINTON STREET LLC 1A MOUNTAIN TERRACE COLUMBIA, NJ 9 CLINTON ST	07832 VR / 13.1	49,000 146,000 195,000		195,000			4	0.00 8,328.45 4,164.23
14	54 2 00011066	0.22 1SF .2200 AC	4A	IULO, CHARLES & LISA PO BOX 106 DELAWARE NJ 7 CLINTON ST	07833 VR / 13.1	41,400 10,600 52,000		52,000			1	0.00 2,220.92 1,110.46
Page Totals				V1 250		542,400 1,043,700	0	1,586,100				Block: 54 Lot: 2

1	2	3	4	5	6	7	8	9	10	11		
Line	Block No Lot No. Qualification Account #	Land Dimensions Building Description Additional Lots Acreage	Prop Class	Owner's Name Address City State Property Location	Billing Code Zip Code Zoning/Tax Map Pg	Value	Exemptions Code Amount	Net Taxable Value	Deductions Code No Owners	Special Tax Codes	Num Units	Deduction Amt 2025 Tax 2026 1st
						Land Improvemnt Total						
1	54 3 00011073	0.27 2SF .2700 AC	2	SUAREZ, ROBERT A 3 CLINTON STREET DELAWARE NJ 3 CLINTON ST	07833 VR / 13.1	49,600 221,900 271,500		271,500			4	0.00 11,595.77 5,797.89
2	54 4 00011080	0.17 2SF .1700 AC	2	SIMMONS, PHILLIP 6 CHARLES ST COLUMBIA, NJ 6 CHARLES ST	1175 07832 VR / 13.1	40,900 107,400 148,300		148,300			1	0.00 6,333.89 3,166.95
3	54 5 00011098	0.17 2SF .1700 AC	2	KLOUDA, CHERYL A & MARK A PO BOX 146 DELAWARE, NJ 4 CHARLES ST	07833 VR / 13.1	40,900 77,800 118,700		118,700			1	0.00 5,069.68 2,534.84
4	54 6 00011108	0.27 2SF .2700 AC	2	WARD, SUZANNE 55 VALLEY STREET COLUMBIA, NJ 55 VALLEY ST	1175 07832 VR / 13.1	41,400 124,900 166,300		166,300			1	0.00 7,102.67 3,551.34
5	54 7 00011115	0.61 2SF .6100 AC	1	71 US 46 LLC 71 ROUTE 46 DELAWARE, NJ 69 RTE 46	07833 VR / 13.1	22,600 0 22,600		22,600			1	0.00 965.25 482.63
6	55 1 00011122	0.60 1SF .6000 AC	15D	TRUSTEES DELAWARE PRESBYTERIAN CHUR PO BOX 45 DELAWEARE NJ 9 CLARENCE ST	07833 VR / 13.1	43,000 109,600 152,600		*Exempt*			1	0.00 0.00 0.00
7	55 2 00011130	0.24 FRAME CHURCH .2400 AC	2	WEIR, CARMELIA 2 LINDEN AVE WEST ORANGE, N J 7 CLARENCE ST	07052 VR / 13.1	10,000 15,000 25,000		25,000			1	0.00 1,067.75 533.88
8	55 3 00011147	0.58 2SF .5800 AC	2	STOCKTON, JOHN C & BERLINE PO BOX 480 DELAWARE, NJ 5 CLARENCE ST	1175 07833 VR / 13.1	42,900 99,900 142,800		142,800			1	0.00 6,098.99 3,049.50
9	55 4 00011154	0.58 2SF .5800 AC	2	CHRISTINE, TRAVIS 39 VALLEY ROAD DELAWARE, NJ 39 VALLEY ST	07833 VR / 13.1	42,900 117,100 160,000		160,000			1	0.00 6,833.60 3,416.80
10	55 5 00011161	0.75 2SF .7500 AC	2	SCOTT, GEORGE D & SARA A SACHS 41 VALLEY STREET DELAWARE, NJ 41 VALLEY ST	07833 VR / 13.1	43,800 110,600 154,400		154,400			1	0.00 6,594.42 3,297.21
11	55 6 00011179	0.28 2SF .2800 AC	2	CHMIELEWSKI, BRANDON/BREZNAK, CHRIS 43 VALLEY ST COLUMBIA, NJ 43 VALLEY ST	07832 VR / 13.1	41,400 119,700 161,100		161,100			1	0.00 6,880.58 3,440.29
12	55 7 00011186	0.27 2SF .2700 AC	2	GUELICH, MARY JO PO BOX 10 DELAWARE, N.J. 45 VALLEY ST	07833 VR / 13.1	23,900 100,900 124,800		124,800			1	0.00 5,330.21 2,665.11
13	55 8 00011193	1.87 2SF L 8.01 1.8700 AC	2	VAN HORN, FRANK CHARLES & MARY 47 VALLEY ST, BOX 103 DELAWARE, NJ 47 VALLEY ST	07833 VR / 13.1	49,400 156,200 205,600		205,600			2	0.00 8,781.18 4,390.59
14	55 10 00011203	0.14 2SF .1400 AC	2	HAMMERLE, JANICE PO BOX 43 DELAWARE, NJ 49 VALLEY ST	1175 07833 VR / 13.1	40,700 108,400 149,100		149,100			1	0.00 6,368.06 3,184.03
Page Totals						490,400 1,359,800	0	1,850,200				Block: 55 Lot: 10

1	2	3	4	5	6	7	8	9	10	11		
Line	Block No Lot No. Qualification Account #	Land Dimensions Building Description Additional Lots Acreage	Prop Class	Owner's Name Address City State Property Location	Billing Code Zip Code Zoning/Tax Map Pg	Land Improvemnt Total	Exemptions Code Amount	Net Taxable Value	Deductions Code No Owners	Special Tax Codes	Num Units	Deduction Amt
												2025 Tax 2026 1st
1	55 11 00011210	0.21 2SF .2100 AC	2	RENTAL CLICK, LLC C/O OZMAN 432 W 56TH ST APT 3X NEW YORK NY 12 CLINTON ST	10019 VR / 13.1	41,100 94,100 135,200		135,200 *Partial*			1	0.00 5,774.39 2,887.20
2	55 12 00011228	0.11 2SF .1100 AC	1	9 CLINTON STREET LLC 1A MOUNTAIN TERRACE COLUMBIA, NJ 10 CLINTON ST	07832 VR / 13.1	6,100 0 6,100		6,100			1	0.00 260.53 130.27
3	55 13 00011235	0.24 2SF APT .2400 AC	4C	UNION BEACH PROPERTY LLC 724 AMWELL ROAD HILLSBOROUGH, NJ 8 CLINTON ST	08844 VR / 13.1	49,400 107,200 156,600		156,600			4	0.00 6,688.39 3,344.20
4	55 14 00011242	0.38 2SF .3800 AC	4A	71 US 46 L.L.C. 71 ROUTE 46 DELAWARE, NJ 6 CLINTON ST	07833 VR / 13.1	50,300 130,000 180,300		180,300			1	0.00 7,700.61 3,850.31
5	55 16 00011267	2.68 1SCB TRUCK STOP 2.6800 AC	4A	71 US 46 LLC 71 ROUTE 46 DELAWARE, NJ 71 RTE 46	07833 VR / 13.1	268,000 122,500 390,500		390,500			1	0.00 16,678.26 8,339.13
6	55 17 00011274	1.91 1SCB 1.9100 AC	4A	SMITH, JAMES R PO BOX 149 DELAWARE, N.J. 77 RTE 46	07833 VR / 13.1	95,500 232,800 328,300		328,300			1	0.00 14,021.69 7,010.85
7	57 1 00011299	0.65 2SF .6500 AC	4A	TODESCHINI, JEAN LOUIS 90 KNOWLTON RD COLUMBIA, NJ 84 RTE 46	07832 C / 13.2	51,900 109,100 161,000		161,000			2	0.00 6,876.31 3,438.16
8	57 2 00011309	0.99 1 1/2SF .9900 AC	2	ROBERTSON, LISA A & BAUM, RAYMOND L 3 FERRY LANE COLUMBIA, NJ 3 FERRY ST	07832 C / 13.2	45,000 145,500 190,500		190,500			1	0.00 8,136.26 4,068.13
9	57 3 00011316	38.46 171SITES-RES-OB 38.4600 AC	4A	PARK PLACE GARDENS LLC 150 AIRPORT RD STE 900 LAKEWOOD, NJ 100 RTE 46	1200 08701 C / 13	485,300 309,400 794,700		794,700			2	0.00 33,941.64 16,970.82
10	57 4 00011323	5.80 2SF 5.8000 AC	2	NILSON, ARTHUR J, ROSLYN W & THOMAS 576 BRIGHTON WAY PHOENIXVILLE, PA 104 RTE 46	19460 C / 13	66,200 124,500 190,700		190,700			2	0.00 8,144.80 4,072.40
11	57 5 00011330	3.00 2SF 3.0000 AC	3A	MARSHALL'S FARM MARKET & COUNTRY ST 114 ROUTE 46 DELAWARE, NJ 114 RTE 46	07833 C / 13	95,000 126,200 221,200		221,200			1	0.00 9,447.45 4,723.73
12	57 5 Q0272 00011348	16.03 AC 16.0300 AC	3B	MARSHALL'S FARM MARKET & COUNTRY ST 114 ROUTE 46 DELAWARE, NJ 114 RTE 46	07833 C / 13	7,000 0 7,000		7,000			1	0.00 298.97 149.49
13	57 5.01 00011355	0.34 MOBILE HOME .3400 AC	2	MARSHALL'S FARM MARKET & COUNTRY ST 114 ROUTE 46 DELAWARE, NJ 2 SYCAMORE LA	07833 AR1 / 14	44,200 25,300 69,500		69,500			1	0.00 2,968.35 1,484.18
14	57 6 00011362	0.34 1SF L 7.03 .3400 AC	2	RUSIN, CHRISTINE L & PETER THOMAS PO BOX 445 HOPE, NJ 4 SYCAMORE LA	1107 07844 AR1 / 14	44,200 58,300 102,500		102,500			1	0.00 4,377.78 2,188.89
Page Totals						1,349,200 1,584,900	0	2,934,100				Block: 57 Lot: 6

1	2	3	4	5	6	7	8	9	10	11		
Line	Block No Lot No. Qualification Account #	Land Dimensions Building Description Additional Lots Acreage	Prop Class	Owner's Name Address City State Property Location	Billing Code Zip Code Zoning/Tax Map Pg	Value	Exemptions Code Amount	Net Taxable Value	Deductions Code No Owners	Special Tax Codes	Num Units	Deduction Amt 2025 Tax 2026 1st
						Land Improvemnt Total						
1	57 7 00011370	1.98 1,9800 AC	15C	STATE OF NEW JERSEY D E P CN 229 TRENTON, N.J. 12 SYCAMORE LA	08625 AR1 / 14	52,400 0 52,400		*Exempt*			1	0.00 0.00 0.00
2	57 7.01 00011387	0.34 1SF .3400 AC	2	HENDERSHOT, HOWARD L & DEBRA J 10 SYCAMORE LA COLUMBIA, N.J. 10 SYCAMORE LA	1175 07832 AR1 / 14	44,200 164,500 208,700		208,700			1	0.00 8,913.58 4,456.79
3	57 7.02 00011394	0.34 .3400 AC	2	LYONS, ROXANNE 8 SYCAMORE LANE COLUMBIA, NJ 8 SYCAMORE LA	07832 AR1 / 14	44,200 113,200 157,400		157,400			1	0.00 6,722.55 3,361.28
4	57 8 00011411	50 X 160 SHED .1837 AC	2	FRANKLIN, RUDYARD A & PATRICIA M 31 CRESTWOOD DRIVE MAPLEWOOD NJ 14 WILLOW LA	07040 AR1 / 14	2,000 3,100 5,100		5,100			1	0.00 217.82 108.91
5	57 9 00011429	50 X 80 MODULAR .0918 AC	2	FRANKLIN, RUDYARD A & PATRICIA M 31 CRESTWOOD DRIVE MAPLEWOOD NJ 13 WILLOW LA	07040 /	500 18,400 18,900		18,900			1	0.00 807.22 403.61
6	57 10 00011436	2.66 SHED 2.6600 AC	15E	DELAWARE CMTRY ASSOC C/O S HOPKINS PO BOX 45 DELAWARE NJ 128 RTE 46	07833 AR1 / 14	55,800 1,800 57,600		*Exempt*			1	0.00 0.00 0.00
7	57 11 00011443	0.17 1SM TRAILER .1700 AC	2	CIACCIA, JAMES 4681 STEUBEN RD BETHLEHEM, PA 15 WILLOW LA	18020 AR1 / 14	43,400 7,900 51,300		51,300			1	0.00 2,191.02 1,095.51
8	57 12 00011450	0.19 PREFAB .1900 AC	2	CIACCIA, JAMES 4681 STEUBEN RD BETHLEHEM, PA 16 WILLOW LA	18020 AR1 / 14	43,500 100 43,600		43,600			1	0.00 1,862.16 931.08
9	57 13 00011468	0.18 1SF .1800 AC	2	ULRICH, JOHN T & SHIRLEY H 3880 N HIGHWAY A1A AP 703 HUTCHINSON IS FL 18 WILLOW LA	34949 AR1 / 14	43,400 29,500 72,900		72,900			1	0.00 3,113.56 1,556.78
10	57 14 00011475	0.36 1SF .3600 AC	2	PLUNKETT, EILEEN & RICHARD 92 AUBLE ROAD BLAIRSTOWN NJ 20 WILLOW LA	07825 AR1 / 14	44,300 45,700 90,000		90,000			1	0.00 3,843.90 1,921.95
11	57 15 00011482	0.33 1SF .3300 AC	2	SIKORA, JOHN E & LILLIAN H 22 WILLOW LA COLUMBIA, N.J. 22 WILLOW LA	07832 AR1 / 14	44,200 58,400 102,600		102,600	V1 2		1	250.00 4,132.05 2,066.03
12	57 16 00011490	0.39 2SF .3900 AC	2	CONLON, DAVID & DONNA PO BOX 74 DELAWARE NJ 24 WILLOW LA	07833 AR1 / 14	44,500 111,700 156,200		156,200			1	0.00 6,671.30 3,335.65
13	57 17 00011500	0.12 1SM TRAILER .1200 AC	2	MILLER, HAROLD III 3562 DRIFTWOOD PLACE BETHLEHEM PA 26 WILLOW LA	18020 AR1 / 14	43,100 6,400 49,500		49,500			1	0.00 2,114.15 1,057.08
14	57 18 Q0272 00011517	2.92 2.9200 AC	3B	MARSHALL'S FARM MARKET & COUNTRY ST 114 ROUTE 46 DELAWARE, NJ 130 RTE 46	07833 FPD / 14	1,300 0 1,300		1,300			1	0.00 55.52 27.76
Page Totals				V1 250		398,600 558,900	0	957,500				Block: 57 Lot: 18

1	2	3	4	5	6	7	8	9	10	11		
Line	Block No Lot No. Qualification Account #	Land Dimensions Building Description Additional Lots Acreage	Prop Class	Owner's Name Address City State Property Location	Billing Code Zip Code Zoning/Tax Map Pg	Value	Exemptions Code Amount	Net Taxable Value	Deductions Code No Owners	Special Tax Codes	Num Units	Deduction Amt 2025 Tax 2026 1st
						Land Improvemnt Total						
1	57 18.01 00011524	0.47 .4700 AC	15C	STATE OF NEW JERSEY DEP 401 E STATE STREET TRENTON, NJ 21 WILLOW LA	08605 AR1 / 14	44,900 0 44,900		*Exempt*			1	0.00 0.00 0.00
2	57 18.02 00011531	0.21 .2100 AC	2	PLUNKETT, EILEEN & RICHARD 92 AUBLE ROAD BLAIRSTOWN NJ 19 WILLOW LA	07825 AR1 / 14	1,100 2,200 3,300		3,300			1	0.00 140.94 70.47
3	57 19 00011549	8.29 1.5SF2CG 8.2900 AC	2	LUNARDONI, MARK 136 ROUTE 46 COLUMBIA, NJ 136 RTE 46	07832 FPD / 15	84,000 166,000 250,000		250,000			1	0.00 10,677.50 5,338.75
4	57 20 00011556	11.72 RAMSAYBRG HOUSE 11.7200 AC	15C	STATE OF NEW JERSEY DEP 401 EAST STATE STREET TRENTON NJ 140 RTE 46	08625 FPD / 15	92,500 200,000 292,500		*Exempt*			1	0.00 0.00 0.00
5	60 1 00011563	0.31 1SF .3100 AC	15D	TRUSTEES OF DELAWARE PRESBYTERIAN PO BOX 45 DELAWARE NJ 12 CLARENCE ST	07833 VR / 13.2	41,600 161,400 203,000		*Exempt*			1	0.00 0.00 0.00
6	60 2 00011570	0.63 2SF .6300 AC	2	DELAWARE PRESBYTERIAN CHURCH PO BOX 45 DELAWARE, NJ CLARENCE ST	07833 VR / 13.2	43,200 91,200 134,400		134,400			1	0.00 5,740.22 2,870.11
7	60 3 00011588	0.25 2SF .2500 AC	2	MCMAHON, NEIL J & ROBIN G PO BOX 84 DELAWARE, NJ 8 CLARENCE ST	07833 VR / 13.2	41,300 98,600 139,900		139,900			1	0.00 5,975.13 2,987.57
8	60 4 00011595	0.74 1SF .7400 AC	2	OTINSKY, KATHY & MICHAEL 163 STILLWATER ROAD HARDWICK, NJ 6 CLARENCE ST	07825 VR / 13.2	43,700 50,000 93,700		93,700			1	0.00 4,001.93 2,000.97
9	60 6 00011605	0.30 2SF .3000 AC	2	MUNTZ, JOHN D P.O. BOX 127 DELAWARE, N.J. 33 VALLEY ST	1175 07833 VR / 13.2	41,500 82,100 123,600		123,600			1	0.00 5,278.96 2,639.48
10	60 7 00011612	0.96 1SF .9600 AC	2	HOPKINS, RONNEY S & SHARON L PO BOX 6 DELAWARE, N.J. 31 VALLEY ST	1602 07833 VR / 13.2	44,800 112,000 156,800		156,800			1	0.00 6,696.93 3,348.47
11	60 8 00011620	5.02 1S CB 5.0200 AC	2	HARAJDA, JULIUS & ANNE 25 VALLEY ST COLUMBIA NJ 25 VALLEY ST	07832 VR / 13.2	63,100 100,100 163,200		163,200			1	0.00 6,970.27 3,485.14
12	60 8.01 00011637	1.08 2SCB 1.0800 AC	2	ROLON, MICHAEL & RUDD, SHANA 27 VALLEY STREET COLUMBIA, NJ 27 VALLEY ST	07832 VR / 13.2	45,400 96,200 141,600		141,600			1	0.00 6,047.74 3,023.87
13	60 8.02 00011644	1.20 1SF 1.2000 AC	2	FERRARA, NEIL & MARGARET J 215 RUSH STREET WASHINGTON, NJ 23 VALLEY ST	07882 VR / 13.2	46,000 61,100 107,100		107,100			1	0.00 4,574.24 2,287.12
14	60 9.01 00011669	1.00 1SF2C 1.0000 AC	2	SMITH, MARY J 44 SEREPTA ROAD COLUMBIA, NJ 21 VALLEY ST	07832 VR / 13.2	45,000 108,900 153,900		153,900			1	0.00 6,573.07 3,286.54
Page Totals						499,100 968,400	0	1,467,500				Block: 60 Lot: 9.01

1	2	3	4	5	6	7	8	9	10	11		
Line	Block No Lot No. Qualification Account #	Land Dimensions Building Description Additional Lots Acreage	Prop Class	Owner's Name Address City State Property Location	Billing Code Zip Code Zoning/Tax Map Pg	Value	Exemptions Code Amount	Net Taxable Value	Deductions Code No Owners	Special Tax Codes	Num Units	Deduction Amt 2025 Tax 2026 1st
						Land Improvemnt Total						
1	60 10 00011676	6.58 AC 2SF 9,9.02 6.5800 AC	15F	KNOWLTON LIONS CLUB PO BOX 349 COLUMBIA NJ 3 VALLEY ST	07832 VR / 13.2	40,900 1,000 41,900		*Exempt*			1	0.00 0.00 0.00
2	60 11 00011683	6.67 AC 1SCB LIQUOR ST 6.6700 AC	4A	SHREE NATHGHI CORP PO BOX 99 DELAWARE, NJ 89 RTE 46	07833 VR / 13.2	218,700 206,300 425,000		425,000			1	0.00 18,151.75 9,075.88
3	60 12 00011690	1.14 AC 1SF 1.1400 AC	2	COS INVESTMENTS LLC 2063 ELIZABETH AVE #6 RAHWAY NJ 83 RTE 46	07065 VR / 13.2	45,700 41,900 87,600		87,600			1	0.00 3,741.40 1,870.70
4	61 1 00011725	1.0 AC 1SF 1.0000 AC	3A	PULSINELLI, MICHAEL D & AMANDALINN 16 DELAWARE RD COLUMBIA, NJ 16 DELAWARE RD	07832 FPD / 13	51,300 155,400 206,700		206,700			1	0.00 8,828.16 4,414.08
5	61 1 QFARM 00011757	42.42 AC 42.4200 AC	3B	PULSINELLI, MICHAEL D & AMANDALINN 16 DELAWARE RD COLUMBIA, NJ 16 DELAWARE RD	07832 /	7,700 0 7,700		7,700			1	0.00 328.87 164.44
6	61 1.01 00011740	0.31 .3100 AC	1	NIGRO, PATRICE S/COBB, MICHAEL 19 AND 20 DELAWARE RD COLUMBIA, NJ 20 DELAWARE RD	07832 FPD / 13	100 0 100		100			1	0.00 4.27 2.14
7	61 2 Q0007 00011757	6.50 6.5000 AC	3B	BROMM HAL J JR / MERIS DONELEY BOX 49 23 DELAWARE RD DELAWARE, N.J. 22 DELAWARE RD	07833 FPD / 13	700 0 700		700			1	0.00 29.90 14.95
8	61 3 00011764	0.27 1SF .2700 AC	2	BUTLER, PHILIP H JR & RACHEL L 34 DELAWARE ROAD COLUMBIA NJ 34 DELAWARE RD	1175 07832 FPD / 13	46,600 58,700 105,300		105,300			1	0.00 4,497.36 2,248.68
9	61 4 00011771	1.27 1.5SF 1.2700 AC	2	SHICK, HERBERT W & KATHAREEN 36 DELAWARE ROAD COLUMBIA NJ 38 DELAWARE RD	07832 FPD / 13	52,600 88,300 140,900		140,900			2	0.00 6,017.84 3,008.92
10	61 4.01 00011789	0.40 1SF .4000 AC	2	SHICK, HERBERT W. & KATHAREEN E. 36 DELAWARE RD COLUMBIA, N.J. 36 DELAWARE RD	07832 FPD / 13	47,400 82,200 129,600		129,600			1	0.00 5,535.22 2,767.61
11	61 5 00011796	4.92 4.9200 AC	1	MARKSBORO HOLDING COMPANY, LLC 216 SPRING VALLEY ROAD BLAIRSTOWN NJ 40 DELAWARE RD	07825 FPD / 13	56,900 0 56,900		56,900			1	0.00 2,430.20 1,215.10
12	61 6 00011806	5.80 1SF1CG 5.8000 AC	2	NORTON, JOHN 4 LIME KILN RD COLUMBIA, NJ 4 LIME KILN RD	1175 07832 FPD / 13	77,000 111,600 188,600		188,600			1	0.00 8,055.11 4,027.56
13	61 7 00011813	1.00 1.5 S LOG 1.0000 AC	3A	D'ANDREA, BRIAN 32 DELAWARE ROAD COLUMBIA, NJ 32 DELAWARE RD	07832 FPD / 13	51,000 138,900 189,900		189,900			1	0.00 8,110.63 4,055.32
14	61 7 QFARM 00011820	13.4 13.4000 AC	3B	D'ANDREA, BRIAN 32 DELAWARE ROAD COLUMBIA, NJ 32 DELAWARE RD	07832 FPD / 13	1,800 0 1,800		1,800			1	0.00 76.88 38.44
Page Totals						657,500 883,300	0	1,540,800				Block: 61 Lot: 7

1	2	3	4	5	6	7	8	9	10	11		
Line	Block No Lot No. Qualification Account #	Land Dimensions Building Description Additional Lots Acreage	Prop Class	Owner's Name Address City State Property Location	Billing Code Zip Code Zoning/Tax Map Pg	Value	Exemptions Code Amount	Net Taxable Value	Deductions Code No Owners	Special Tax Codes	Num Units	Deduction Amt 2025 Tax 2026 1st
						Land Improvemnt Total						
1	61 8 00011838	11.0 2SF2G 11.0000 AC	3A	SEVERINO LIVING TRUST 10 LIME KILN ROAD COLUMBIA, NJ 10 LIME KILN RD	07832 FPD / 13	85,000 233,000 318,000		318,000			1	0.00 14,243.79 7,121.90
2	61 8 QFARM	12.41 AC 12.4100 AC	3B	SEVERINO LIVING TRUST 10 LIME KILN ROAD COLUMBIA, NJ 10 LIME KILN ROAD	07832 /	3,700 0 3,700		3,700			1	0.00 42.71 21.36
3	61 9 Q0429 00011852	9.62 AC 9.6200 AC	3A	RAINFORTH, EMMA 11 LIME KILN ROAD COLUMBIA, NJ 16 LIME KILN RD	07832 FPD / 13	1,000 0 1,000		1,000			1	0.00 42.71 21.36
4	61 10 Q0420 00011860	27.01 27.0100 AC	3B	PRICE, KECIA/OLSON, KRISTEN 76 PRICE DR WATCHUNG, NJ 22 LIME KILN RD	07069 FPD / 13	4,800 0 4,800		4,800			1	0.00 205.01 102.51
5	61 10.01 00011877	0.01 .0100 AC	2	DURHOLZ, JAMES & SHERRI 21 LIME KILN RD COLUMBIA, N.J. 24 LIME KILN RD	07832 FPD / 13	300 1,500 1,800		1,800			1	0.00 76.88 38.44
6	61 11 00011884	1.16 1SCB 1.1600 AC	2	BASSININSKI, JOHN G 28 LIME KILN RD COLUMBIA, N.J. 28 LIME KILN RD	1175 07832 FPD / 13	52,000 88,700 140,700		140,700			1	0.00 6,009.30 3,004.65
7	61 12 00011884	0.00 BARNS .0000 AC	3A	QUALITY HARVEST FARM LLC 4 WOODRUFF WAY COLUMBIA, NJ 36 LIME KILN RD	07832 /	0 39,700 39,700		39,700			1	0.00 1,695.59 847.80
8	61 12 Q0350 00011891	106.30 106.3000 AC	3B	QUALITY HARVEST FARM LLC 4 WOODRUFF WAY COLUMBIA, NJ 36 LIME KILN RD	07832 FPD / 13	69,100 0 69,100		69,100			1	0.00 2,951.26 1,475.63
9	61 13 00011891	0.00 2SF .0000 AC	2	PECK, PETER M & THERESA 62 LIME KILN RD COLUMBIA NJ 62 LIME KILN RD	07825 /	51,000 382,600 433,600		433,600			1	0.00 18,519.06 9,259.53
10	61 13 QFARM 00011901	39.93 39.9300 AC	3B	PECK, PETER M & THERESA 62 LIME KILM RD COLUMBIA NJ 62 LIME KILN RD	07832 FPD / 11	19,000 0 19,000		19,000			1	0.00 811.49 405.75
11	61 13.01 00011919	1.19 1SF 1.1900 AC	2	BENSON, TODD R & APRIL J 70 LIMEKILN ROAD COLUMBIA NJ 70 LIME KILN RD	07832 FPD / 11	52,100 153,000 205,100		205,100			1	0.00 8,759.82 4,379.91
12	61 13.02 00011926	2.70 1SF 2.7000 AC	2	LANTERMAN, THOMAS M & DEANNA M 48 LIME KILN ROAD COLUMBIA, NJ 48 LIME KILN RD	07832 FPD / 11	61,200 198,300 259,500		259,500			1	0.00 11,083.25 5,541.63
13	61 13.03 00011933	1.19 1SF2CG 1.1900 AC	2	KUIKEN, RICHARD B & ALYSSA LEIGH 50 LIME KILN ROAD COLUMBIA, NJ 50 LIME KILN RD	07832 FPD / 11	52,100 161,200 213,300		213,300			1	0.00 9,110.04 4,555.02
14	61 13.04 00011940	1.52 1.5SF2CG 1.5200 AC	2	LAFALCE, SUSAN 54 LIME KILM ROAD COLUMBIA, NJ 54 LIME KILN RD	07832 FPD / 11	54,100 172,100 226,200		226,200	W1 1		1	250.00 9,411.00 4,705.50
Page Totals				W1 250		505,400 1,430,100	0	1,935,500				Block: 61 Lot: 13.04

1	2	3	4	5	6	7	8	9	10	11		
Line	Block No Lot No. Qualification Account #	Land Dimensions Building Description Additional Lots Acreage	Prop Class	Owner's Name Address City State Property Location	Billing Code Zip Code Zoning/Tax Map Pg	Value	Exemptions Code Amount	Net Taxable Value	Deductions Code No Owners	Special Tax Codes	Num Units	Deduction Amt 2025 Tax 2026 1st
						Land Improvemnt Total						
1	61 13.05 00011958	1.44 2SF2G 1.4400 AC	2	NEEB, DAVID M & KIMBERLY 56 LIME KILN ROAD COLUMBIA NJ 56 LIME KILN RD	6763 07832 FPD / 11	53,600 158,500 212,100		212,100			1	0.00 9,058.79 4,529.40
2	61 13.06 00011965	1.43 1.4300 AC	1	CUNNINGHAM, DONALD R & JOANNE M 25 CANAL ST LEDGEWOOD NJ 58 LIME KILN RD	07852 FPD / 11	53,600 0 53,600		53,600			1	0.00 2,289.26 1,144.63
3	61 13.07 00011972	1.0 AC 1.5SF 1.0000 AC	3A	ASHE, SHARON 52 LIME KILN ROAD COLUMBIA, NJ 52 LIME KILN RD	07832 FPD / 11	51,000 326,300 377,300		377,300			1	0.00 16,114.48 8,057.24
4	61 13.07 QFARM 00011972	11.3 AC 11.3000 AC	3B	ASHE, SHARON 52 LIME KILN ROAD COLUMBIA, NJ 52 LIME KILN RD	07832 FPD / 11	6,000 0 6,000		6,000				0.00 256.26 128.13
5	61 14 00011997	5.80 1SF 5.8000 AC	2	WICKKISER, BRIAN/CRAWFORD, COURTNEY 72 LIME KILN ROAD COLUMBIA, NJ 72 LIME KILN RD	07832 FPD / 11	77,000 119,400 196,400		196,400			1	0.00 8,388.24 4,194.12
6	61 15 00012006	1 AC 2SF 1.0000 AC	3A	MATAKITIS, RONALD & ELIZABETH 2 VALLEY FORGE DRIVE WHIPPANY NJ 76 KNOWLTON RD	07981 FPD / 11	30,000 189,700 219,700		219,700			1	0.00 9,383.39 4,691.70
7	61 15 QFARM 00012006	19 AC 19.0000 AC	3B	MATAKITIS, RONALD & ELIZABETH 2 VALLEY FORGE DRIVE WHIPPANY NJ 76 KNOWLTON RD	07981 FPD / 11	5,800 0 5,800		5,800				0.00 247.72 123.86
8	61 15.01 00012020	3.25 2SF1CG 3.2500 AC	2	BUTLER, ERIC/BIGGS, ABIGAE 74 LIME KILN RD COLUMBIA, NJ 74 LIME KILN RD	07832 FPD / 11	64,300 185,800 250,100		250,100			1	0.00 10,681.77 5,340.89
9	61 15.02 00012038	8.95 AC 2SF2CG 8.9500 AC	2	FALZARANO, MICHAEL A & JANE A 78 LIME KILN RD COLUMBIA, NJ 78 LIME KILN RD	161 07832 FPD / 11	92,800 280,600 373,400		373,400			1	0.00 15,734.36 7,867.18
10	61 15.03 00012052	1.00 1.5SF 1.0000 AC	3A	TRELA, THOMAS J & GAIL 82 LIME KILN ROAD COLUMBIA, NJ 82 LIME KILN RD	07832 FPD / 11	51,000 282,600 333,600		333,600			1	0.00 14,248.06 7,124.03
11	61 15.03 QFARM 00012060	11.59 11.5900 AC	3B	TRELA, THOMAS J & GAIL 82 LIME KILN ROAD COLUMBIA, NJ 82 LIME KILN RD	07832 FPD / 11	7,200 0 7,200		7,200			1	0.00 307.51 153.76
12	61 15.04 00012077	1.00 AC. 2SF-3G-BARN 1.0000 AC	3A	PERNA, VINCENT J & REBECCA E 60 KNOWLTON RD COLUMBIA, N.J. 60 KNOWLTON RD	1175 07832 FPD / 11	45,100 230,800 275,900		275,900			1	0.00 11,783.69 5,891.85
13	61 15.04 QFARM	19.81 AC. 19.8100 AC	3B	PERNA, VINCENT J & REBECCA E 60 KNOWLTON ROAD COLUMBIA, N.J. 60 KNOWLTON RD	07832 /	8,700 0 8,700		8,700			1	0.00 371.58 185.79
14	61 15.05 00012091	1.50 1.5SF2CG 1.5000 AC	2	MURPHY, THOMAS & CATHERINE 80 LIME KILN RD COLUMBIA, NJ 80 LIME KILN RD	07823 FPD / 11	54,000 220,000 274,000		274,000			1	0.00 11,702.54 5,851.27
Page Totals						600,100 1,993,700	0	2,593,800				Block: 61 Lot: 15.05

1	2	3	4	5	6	7	8	9	10	11		
Line	Block No Lot No. Qualification Account #	Land Dimensions Building Description Additional Lots Acreage	Prop Class	Owner's Name Address City State Property Location	Billing Code Zip Code Zoning/Tax Map Pg	Value	Exemptions Code Amount	Net Taxable Value	Deductions Code No Owners	Special Tax Codes	Num Units	Deduction Amt 2025 Tax 2026 1st
						Land Improvemnt Total						
1	61 15.06 00012101	3.00 2SF2CG 3.0000 AC	2	HOWELL, DOUGLAS 70 KNOWLTON ROAD COLUMBIA, NJ 70 KNOWLTON RD	07832 FPD / 11	63,000 185,100 248,100		248,100			1	0.00 10,596.35 5,298.18
2	61 15.07 00012119	3.00 2SF 3.0000 AC	2	MARTIN, PATRICK S & SHANNON 68 KNOWLTON ROAD COLUMBIA, NJ 68 KNOWLTON RD	1175 07832 FPD / 11	63,000 220,600 283,600		283,600			1	0.00 12,112.56 6,056.28
3	61 15.08 00012126	3.08 2SF 3.0800 AC	2	SCHMIDT, DONALD R & KATHLEEN M 66 KNOWLTON RD COLUMBIA, NJ 66 KNOWLTON RD	07832 FPD / 11	63,400 158,200 221,600		221,600			1	0.00 9,464.54 4,732.27
4	61 16 00012133	1.00 2SF 1.0000 AC	3A	TODESCHINI, JEAN L 90 KNOWLTON RD COLUMBIA, N.J. 90 KNOWLTON RD	2640 07832 FPD / 13	51,000 156,900 207,900		207,900			1	0.00 8,879.41 4,439.71
5	61 16 QFARM 00012140	138.42 138.4200 AC	3B	TODESCHINI, JEAN L 90 KNOWLTON RD COLUMBIA, N.J. 90 KNOWLTON RD	2640 07832 FPD / 13	41,000 0 41,000		41,000			1	0.00 1,751.11 875.56
6	61 17 Q0400 00012158	19.02 19.0200 AC	3B	CLIFFORD, LEONARD V & BARBARA A 119 KNOWLTON ROAD COLUMBIA, NJ 104 KNOWLTON RD	07832 FPD / 13	8,800 0 8,800		8,800			1	0.00 375.85 187.93
7	61 18 00012165	1.50 2SF 1.5000 AC	3A	MAZZILLI, JOHN-CHARLES PO BOX 1454 MOUNTAINSIDE NJ 116 KNOWLTON RD	07092 FPD / 13	54,000 81,400 135,400		135,400			1	0.00 5,782.93 2,891.47
8	61 18 Q0415 00012172	5.51 AC 5.5100 AC	3B	MAZZILLI, JOHN-CHARLES PO BOX 1454 MOUNTAINSIDE NJ 116 KNOWLTON RD	07092 FPD / 13	1,100 0 1,100		1,100			1	0.00 46.98 23.49
9	61 18.01 00012165	1 AC 2SF3CG 1.0000 AC	3A	MAZZILLI, JOHN-CHARLES & VIRGINIA R PO BOX 1454 MOUNTAINSIDE NJ 120 KNOWLTON RD	07092 FPD / 13	51,000 505,600 556,600		556,600			1	0.00 23,772.39 11,886.20
10	61 18.01 Q0415 00012172	44.01 AC 44.0100 AC	3B	MAZZILLI, JOHN-CHARLES & VIRGINIA R PO BOX 1454 MOUNTAINSIDE NJ KNOWLTON RD	07092 FPD / 13	8,800 0 8,800		8,800			1	0.00 375.85 187.93
11	61 19 00012180	1.00 2SF 1.0000 AC	3A	SCOTTODICARLO, GUISEPPE & VERONICA 2 GRANT ST FARMINGDALE NJ 130 KNOWLTON RD	07727 FPD / 13	51,000 168,900 219,900		219,900			1	0.00 9,391.93 4,695.97
12	61 19 QFARM 00012197	101.38 101.3800 AC	3B	SCOTTODICARLO, GUISEPPE & VERONICA 2 GRANT ST FARMINGDALE NJ 130 KNOWLTON RD	07727 FPD / 13	34,900 0 34,900		34,900			1	0.00 1,490.58 745.29
13	61 20 00012207	2.60 2SF 2.6000 AC	2	CEDAR CREST FARMS, LLC 76 PRICE DRIVE WATCHUNG, NJ 138 KNOWLTON RD	07069 FPD / 13	60,600 125,200 185,800		185,800			1	0.00 7,935.52 3,967.76
14	61 22 00012221	2.00 1SF 2.0000 AC	3A	PRICE, KECIA/OLSON, KRISTEN 76 PRICE DRIVE WATCHUNG, NJ 142 KNOWLTON RD	07069 FPD / 13	57,000 214,400 271,400		271,400			2	0.00 11,591.49 5,795.75
Page Totals						608,600 1,816,300	0	2,424,900				Block: 61 Lot: 22

1	2	3	4	5	6	7	8	9	10	11		
Line	Block No Lot No. Qualification Account #	Land Dimensions Building Description Additional Lots Acreage	Prop Class	Owner's Name Address City State Property Location	Billing Code Zip Code Zoning/Tax Map Pg	Value	Exemptions Code Amount	Net Taxable Value	Deductions Code No Owners	Special Tax Codes	Num Units	Deduction Amt 2025 Tax 2026 1st
						Land Improvemnt Total						
1	61 22 Q0420 00012239	96.7 61/21 96.7000 AC	3B	PRICE, KECIA/OLSON, KRISTEN 76 PRICE DRIVE WATCHUNG, NJ 142 KNOWLTON RD	 07069 FPD / 13	17,200 0 17,200		17,200			1	0.00 734.61 367.31
2	61 24 00012253	1.00 1.5SF 1.0000 AC	3A	MAKOWSKI, FRANCIS & CHRISTINE 150 KNOWLTON RD COLUMBIA, N.J. 150 KNOWLTON RD	1175 07832 FPD / 13	51,000 110,300 161,300		161,300	V1 2		1	250.00 6,639.12 3,319.56
3	61 24 Q0270 00012260	14.38 23 14.3800 AC	3B	MAKOWSKI, FRANCIS & CHRISTINE 150 KNOWLTON RD COLUMBIA, N.J. 150 KNOWLTON RD	1175 07832 FPD / 13	1,000 0 1,000		1,000			1	0.00 42.71 21.36
4	61 25 00012278	0.34 1S STONE .3400 AC	2	SMITH, DAVID & DONNA 154 KNOWLTON RD COLUMBIA, N.J. 154 KNOWLTON RD	 07832 FPD / 13	47,000 90,600 137,600		137,600			1	0.00 5,876.90 2,938.45
5	61 26 00012285	8.68 8.6800 AC	1	SMITH, DONNA G 154 KNOWLTON ROAD COLUMBIA, NJ 158 KNOWLTON RD	 07832 FPD / 13	13,900 0 13,900		13,900			1	0.00 593.67 296.84
6	61 27 00012292	4.06 1SF 4.0600 AC	2	FEDORCZYK, SCOTT & FILLMORE, ALYSSA 162 KNOWLTON RD COLUMBIA, NJ 162 KNOWLTON RD	 07832 FPD / 13	68,300 86,400 154,700		154,700			1	0.00 6,607.24 3,303.62
7	61 27.01 00015769	6.22 2SF3CG 6.2200 AC	2	RICKARD, ROBIN E & DEAN A 160 KNOWLTON ROAD COLUMBIA NJ 160 KNOWLTON RD	 07832 FPD / 13	49,500 306,100 355,600		355,600			1	0.00 15,187.68 7,593.84
8	61 28 00012302	3.31 AC. 2SF 3.3100 AC	2	LEE, MICHELLE 164 KNOWLTON ROAD COLUMBIA, NJ 164 KNOWLTON RD	 07832 FPD / 13	64,600 118,000 182,600		182,600			2	0.00 7,798.85 3,899.43
9	61 29 00012310	0.51 2SF .5100 AC	2	ALBERTSON JANE I 2 VALLEY ST COLUMBIA, NJ 2 VALLEY ST	 07832 FPD / 13.2	48,100 59,200 107,300		107,300			1	0.00 4,582.78 2,291.39
10	61 30 00012327	1.40 2SF 1.4000 AC	2	HANLEIN, TIMOTHY EARL & BONNIE 4 VALLEY ST COLUMBIA, NJ 4 VALLEY ST	 07832 FPD / 13.2	53,400 153,300 206,700		206,700			1	0.00 8,828.16 4,414.08
11	61 31 00012334	1.12 1SF 1.1200 AC	2	ALBERTSON, MARY J 6 VALLEY STREET COLUMBIA NJ 6 VALLEY ST	 07832 FPD / 13.2	51,700 118,300 170,000		170,000			1	0.00 7,260.70 3,630.35
12	61 32 00012341	9.50 2SBV 9.5000 AC	2	BRENNAN, CATHERINE 14 VALLEY STREET COLUMBIA, NJ 14 VALLEY ST	 07832 FPD / 13	65,200 94,700 159,900		159,900			1	0.00 6,829.33 3,414.67
13	61 32.01 00012359	2.55 1SF 2.5500 AC	3A	GIAMBONA, CARMELA PO BOX 7 DELAWARE NJ 34 VALLEY ST	 07833 FPD / 13	60,300 139,700 200,000		200,000			1	0.00 8,542.00 4,271.00
14	61 32.01 QFARM 00012366	20.00 20.0000 AC	3B	GIAMBONA, CARMELA PO BOX 7 DELAWARE NJ 34 VALLEY ST	 07833 FPD / 13	1,500 0 1,500		1,500			1	0.00 64.07 32.04
Page Totals			V1 250			592,700 1,276,600	0	1,869,300				Block: 61 Lot: 32.01

1	2	3	4	5	6	7	8	9	10	11		
Line	Block No Lot No. Qualification Account #	Land Dimensions Building Description Additional Lots Acreage	Prop Class	Owner's Name Address City State Property Location	Billing Code Zip Code Zoning/Tax Map Pg	Value	Exemptions Code Amount	Net Taxable Value	Deductions Code No Owners	Special Tax Codes	Num Units	Deduction Amt 2025 Tax 2026 1st
						Land Improvemnt Total						
1	61 33.01 00012373	15.70 15.7000 AC	1	WOODS, SHANNON & MELINDA F PO BOX 173 DELAWARE, NJ 54 VALLEY ST	07833 FPD / 13	10,000 0 10,000		10,000			1	0.00 427.10 213.55
2	61 33.02 00012380	0.01 1G .0100 AC	2	GUELICH, MARY JO PO BOX 10 DELAWARE, N.J. 46 VALLEY ST	07833 VR / 13.1	100 4,600 4,700		4,700			1	0.00 200.74 100.37
3	61 34 00012398	0.09 .0900 AC	1	KELLEY, MRS JOSEPH PO BOX DELAWARE, N.J. 52 VALLEY ST	07833 VR / 13.1	500 0 500		500			1	0.00 21.36 10.68
4	61 35 00012408	0.91 SHED .9100 AC	4A	DELAWARE WATER SYS C/O SPRANGER PO BOX 85 DELAWARE NJ 56 VALLEY ST	07833 VR / 13.1	32,500 1,200 33,700		33,700			1	0.00 1,439.33 719.67
5	61 36 00012415	0.23 .2300 AC	1	WOODS, SHANNON & MELINDA FRANCES PO BOX 173 DELAWARE NJ 2 ANN ST	07833 VR / 13.1	1,400 0 1,400		1,400			1	0.00 59.79 29.90
6	61 37 00012422	0.26 2SF .2600 AC	2	WOODS, SHANNON & MELINDA FRANCES PO BOX 173 DELAWARE NJ 6 ANN ST	07833 VR / 13.1	46,600 81,300 127,900		127,900			1	0.00 5,462.61 2,731.31
7	61 38 00012430	0.97 AC .9700 AC	2	WOODS, SHANNON & MELINDA F PO BOX 173 DELAWARE, NJ 8 ANN ST	07833 VR / 13.1	45,300 34,000 79,300		79,300			1	0.00 3,386.90 1,693.45
8	61 39 00012447	0.09 .0900 AC	2	OWNER UNKNOWN C/O S AGIN PO BOX 68 DELAWARE, NJ 12 ANN ST	07833 VR / 13.1	500 500 1,000		1,000			1	0.00 42.71 21.36
9	61 40 00012454	0.20 2SF .2000 AC	2	DAY, BRADFORD R & SAPORA-DAY, REBECCA PO BOX 56 DELAWARE NJ 14 ANN ST	07833 VR / 13.1	46,200 45,800 92,000		92,000			1	0.00 3,929.32 1,964.66
10	61 41 00012461	0.09 2SF .0900 AC	2	DUCKWORTH, KRISTOPHER RYAN 16 ANN STREET COLUMBIA, NJ 16 ANN ST	07832 VR / 13.1	22,800 104,500 127,300		127,300			1	0.00 5,436.98 2,718.49
11	61 42 00012479	0.28 2SF .2800 AC	2	WILK, SR, MICHAEL CHARLES 2 RUTHERFORD DR BELVIDERE, NJ 18 ANN ST	07823 VR / 13.1	46,700 89,900 136,600		136,600			1	0.00 5,584.19 2,792.10
12	61 43 Q0420 00016184	152.2 152.2000 AC	3B	PRICE, KECIA/OLSON, KRISTEN 76 PRICE DR WATCHUNG, NJ 4 DELAWARE RD	07069 FPD / 13	27,000 0 27,000		27,000			1	0.00 1,153.17 576.59
13	62 1 00012493	1.00 AC 2SF2CG 1.0000 AC	2	BURNS, ROBERT J & LAURIE A 63 KNOWLTON ROAD COLUMBIA, NJ 63 KNOWLTON RD	07832 FPD / 10	40,100 326,500 366,600		366,600			1	0.00 15,657.49 7,828.75
14	62 1 QFARM	37.10 AC 37.1000 AC	3B	BURNS, ROBERT J & LAURIE A 63 KNOWLTON ROAD COLUMBIA, NJ 63 KNOWLTON ROAD	07832 /	4,800 0 4,800		4,800			1	0.00 205.01 102.51
Page Totals						324,500 688,300	0	1,012,800				Block: 62 Lot: 1

1	2	3	4	5	6	7	8	9	10	11		
Line	Block No Lot No. Qualification Account #	Land Dimensions Building Description Additional Lots Acreage	Prop Class	Owner's Name Address City State Property Location	Billing Code Zip Code Zoning/Tax Map Pg	Value	Exemptions Code Amount	Net Taxable Value	Deductions Code No Owners	Special Tax Codes	Num Units	Deduction Amt 2025 Tax 2026 1st
						Land Improvemnt Total						
1	62 1.01 00012503	1.28 AC 1SF 2G 1.2800 AC	3A	CUROVIC, MARKO 86 AUBLE ROAD BLAIRSTOWN, NJ 86 AUBLE RD	07825 FPD / 10	52,700 154,000 206,700		206,700			1	0.00 8,828.16 4,414.08
2	62 1.01 QFARM 00012510	5.5 AC 5.5000 AC	3B	CUROVIC, MARKO 86 AUBLE ROAD BLAIRSTOWN, NJ 86 AUBLE RD	07825 FPD / 10	3,300 0 3,300		3,300			1	0.00 140.94 70.47
3	62 1.02 00012528	1.60 1SF 1.03 1.6000 AC	2	GARDNER, JERRY & BEVERLY 51 KNOWLTON RD COLUMBIA, N.J. 51 KNOWLTON RD	07832 FPD / 10	49,800 101,600 151,400		151,400			1	0.00 6,466.29 3,233.15
4	62 1.04 00012535	2.92 AC 1SF2G 1.10 2.9200 AC	2	OSMUN RONALD J & MERRILANE 96 AUBLE RD BLAIRSTOWN, NJ 96 AUBLE RD	07825 FPD / 10	62,500 156,300 218,800		218,800			1	0.00 9,344.95 4,672.48
5	62 1.05 00012542	1.47 1.4700 AC	2	RANGE, PHYLLIS 67 KNOWLTON ROAD COLUMBIA, NJ 67 KNOWLTON RD	07832 FPD / 10	53,800 112,300 166,100		166,100			1	0.00 7,094.13 3,547.07
6	62 1.06 00012550	6.00 1.5SF2G 6.0000 AC	2	KIDA, NEIL & ANATASIA M 76 AUBLE ROAD BLAIRSTOWN, NJ 76 AUBLE RD	1175 07825 FPD / 10	78,000 270,800 348,800		348,800			1	0.00 14,897.25 7,448.63
7	62 1.07 00012567	3.00 1SF2C 3.0000 AC	2	MANCINELLI, CARA E & BENNETT, RADCL 78 AUBLE ROAD BLAIRSTOWN, NJ 78 AUBLE RD	07825 FPD / 10	63,000 114,800 177,800		177,800			1	0.00 7,593.84 3,796.92
8	62 1.08 00012574	1 AC 2SF2C 1.0000 AC	3A	REYNOLDS, STEVEN J & HEATHER E 80 AUBLE ROAD BLAIRSTOWN, NJ 80 AUBLE RD	07825 FPD / 10	51,000 154,800 205,800		205,800			1	0.00 8,789.72 4,394.86
9	62 1.08 QFARM	9 AC 9.0000 AC	3B	REYNOLDS, STEVEN J & HEATHER E 80 AUBLE ROAD BLAIRSTOWN, NJ 80 AUBLE RD	07825 FPD / 10	3,600 0 3,600		3,600				0.00 153.76 76.88
10	62 1.09 00012581	1.31 1SF2G 1.3100 AC	2	KOOI REINDER & KAREN PO BOX 383 HOPE, NJ 84 AUBLE RD	50 07844 FPD / 10	52,900 173,100 226,000		226,000			1	0.00 9,652.46 4,826.23
11	62 1.11 00012609	1.04 2SF2CG 1.0400 AC	2	SULLIVAN, JENNIFER 100 AUBLE ROAD BLAIRSTOWN NJ 100 AUBLE RD	1175 07825 FPD / 10	51,200 171,300 222,500		222,500			1	0.00 9,502.98 4,751.49
12	62 1.12 00012616	1.06 1.0600 AC	2	CAMPBELL, THOMAS & JO ANNE 102 AUBLE RD BLAIRSTOWN, N.J. 102 AUBLE RD	915 07825 FPD / 10	51,400 200,500 251,900		251,900			1	0.00 10,758.65 5,379.33
13	62 1.13 00012623	1.03 1SF 2G 1.0300 AC	2	THARALDSEN, KENNETH & HARRIS, GENOV 73 KNOWLTON ROAD COLUMBIA, NJ 73 KNOWLTON RD	07832 FPD / 10	51,200 137,300 188,500		188,500			1	0.00 8,050.84 4,025.42
14	62 1.14 00012630	1.03 2SF2CG 1.0300 AC	2	KAYS, KYLE R & LISA M 69 KNOWLTON ROAD COLUMBIA NJ 69 KNOWLTON RD	07832 FPD / 10	51,200 168,100 219,300		219,300			1	0.00 9,366.30 4,683.15
Page Totals						675,600 1,914,900	0	2,590,500				Block: 62 Lot: 1.14

1	2	3	4	5	6	7	8	9	10	11		
Line	Block No Lot No. Qualification Account #	Land Dimensions Building Description Additional Lots Acreage	Prop Class	Owner's Name Address City State Property Location	Billing Code Zip Code Zoning/Tax Map Pg	Value	Exemptions Code Amount	Net Taxable Value	Deductions Code No Owners	Special Tax Codes	Num Units	Deduction Amt 2025 Tax 2026 1st
						Land Improvemnt Total						
1	62 1.15 QFARM 00012648	12.72 12.7200 AC	3B	GAGLIOSTRO, DOMINICK & ANNUNZIATA 334 MARY ST HACKENSACK, N.J. 71 KNOWLTON RD	07600 FPD / 10	10,100 0 10,100		10,100			1	0.00 431.37 215.69
2	62 1.16	1.0 AC 1.5SF2CG 1.0000 AC	3A	KOLENZ, CHRISTINE 88 AUBLE ROAD BLAIRSTOWN, NJ 88 AUBLE RD	07825 /	51,000 256,700 307,700		307,700			1	0.00 13,141.87 6,570.94
3	62 1.16 Q0015	5.0 AC 5.0000 AC	3B	KOLENZ, CHRISTINE 88 AUBLE RD BLAIRSTOWN, NJ 88 AUBLE RD	07825 /	4,200 0 4,200		4,200			1	0.00 179.38 89.69
4	62 2 00012655	3.68 AC 2SCB 3.6800 AC	2	O'REILLY, WILLIAM & DONNA 90 AUBLE RD BLAIRSTOWN NJ 90 AUBLE RD	07825 FPD / 10	67,100 136,400 203,500		203,500			1	0.00 8,691.49 4,345.75
5	62 2.02 00012670	3.26 AC 1.5 SF 2G 3.2600 AC	2	PLUNKETT, RICHARD & EILEEN 94 AUBLE RD BLAIRSTOWN, NJ 94 AUBLE RD	1175 07825 FPD / 10	64,600 185,100 249,700		249,700			1	0.00 10,664.69 5,332.35
6	62 3 00012687	1.00 1SM 1.0000 AC	3A	ROGERS, RICHARD D 139 RT 46 HACKETTSTOWN, N.J. 43 KNOWLTON RD	07840 FPD / 10	51,000 64,900 115,900		115,900			1	0.00 4,950.09 2,475.05
7	62 3 Q0430 00012694	126.29 126.2900 AC	3B	ROGERS, RICHARD D 139 RT 46 HACKETTSTOWN, N.J. 43 KNOWLTON RD	07840 FPD / 10	66,500 0 66,500		66,500			1	0.00 2,840.22 1,420.11
8	62 3.01 00012704	1.30 1SV STONE 1.3000 AC	2	FUCETOLA, KIMBERLY 41 KNOWLTON ROAD COLUMBIA NJ 41 KNOWLTON RD	07832 FPD / 10	52,800 186,600 239,400		239,400			1	0.00 10,224.77 5,112.39
9	62 3.02 00012711	1.98 1SSV 1.9800 AC	2	HICKS, DOUGLAS 37 KNOWLTON ROAD COLUMBIA NJ 37 KNOWLTON RD	07832 FPD / 10	56,900 327,400 384,300		384,300			1	0.00 16,413.47 8,206.74
10	62 4 00012729	1.16 1SV STONE 1.1600 AC	2	BURNETT, JAMES R & JUDITH 39 KNOWLTON RD COLUMBIA, N.J. 39 KNOWLTON RD	07832 FPD / 10	52,000 253,700 305,700		305,700			1	0.00 13,385.31 6,692.66
11	62 5 00012736	3.30 2SF3CG 3.3000 AC	2	MARCHESE, DEBRA 35 KNOWLTON ROAD COLUMBIA, NJ 35 KNOWLTON RD	07832 FPD / 10	64,500 249,100 313,600		313,600			1	0.00 13,393.86 6,696.93
12	62 6 Q0430 00012743	24.00 6.05 24.0000 AC	3B	ROGERS, RICHARD D 139 RT 46 HACKETTSTOWN, NJ 29 KNOWLTON RD	07840 FPD / 10	12,700 0 12,700		12,700			1	0.00 542.42 271.21
13	62 6.01 00012750	1.69 1.5SF 1.6900 AC	2	SCARMACK, JOSEPH E & KERRY 29 CENTERVILLE ROAD COLUMBIA NJ 29 CENTERVILLE RD	07832 FPD / 10	55,100 115,600 170,700		170,700			1	0.00 7,290.60 3,645.30
14	62 6.02 Q0440 00012768	14.09 14.0900 AC	3B	ALTMAN, ERIC L & SHARI LEVOW 17 CENTERVILLE RD COLUMBIA, NJ 19 CENTERVILLE RD	07832 FPD / 10	4,700 0 4,700		4,700			1	0.00 200.74 100.37
Page Totals						613,200 1,775,500	0	2,388,700				Block: 62 Lot: 6.02

1	2	3	4	5	6	7	8	9	10	11		
Line	Block No Lot No. Qualification Account #	Land Dimensions Building Description Additional Lots Acreage	Prop Class	Owner's Name Address City State Property Location	Billing Code Zip Code Zoning/Tax Map Pg	Value	Exemptions Code Amount	Net Taxable Value	Deductions Code No Owners	Special Tax Codes	Num Units	Deduction Amt 2025 Tax 2026 1st
						Land Improvemnt Total						
1	62 6.03 00012775	1.0 AC 2SF2CG 1.0000 AC	3A	CHEN, GANG & SUN, YUNZHONG 37 CENTERVILLE RD COLUMBIA, NJ 37 CENTERVILLE RD	07832 FPD / 10	51,000 299,500 350,500		350,500			1	0.00 14,969.86 7,484.93
2	62 6.03 QFARM	30.30 AC 30.3000 AC	3B	CHEN, GANG & SUN, YUNZHONG 37 CENTERVILLE RD COLUMBIA, NJ 37 CENTERVILLE RD	07832 /	11,000 0 11,000		11,000			1	0.00 469.81 234.91
3	62 6.04 00012790	1.13 2SF 1.1300 AC	2	VALES, JORGE MANUEL 43 CENTERVILLE RD COLUMBIA, NJ 43 CENTERVILLE RD	1175 07832 FPD / 10	51,800 157,900 209,700		209,700			1	0.00 8,956.29 4,478.15
4	62 6.05 Q0430	1.0 1.0000 AC	3B	ROGERS, RICHARD D 139 RT 46 HACKETTSTOWN NJ CENTERVILLE RD	07840 /	100 0 100		100			1	0.00 4.27 2.14
5	62 6.06 00012817	1.34 2SF2G 1.3400 AC	2	NUZZETTI, DANIEL J & RACHEL E 35 CENTERVILLE ROAD COLUMBIA, NJ 35 CENTERVILLE RD	07832 FPD / 10	53,000 186,300 239,300		239,300			1	0.00 10,220.50 5,110.25
6	62 6.07 00012824	1.91 2SF 1.9100 AC	2	SEMPRUCH, JOZEF 25 CENTERVILLE ROAD COLUMBIA NJ 25 CENTERVILLE RD	2640 07832 FPD / 10	42,300 264,500 306,800		306,800			1	0.00 13,103.43 6,551.72
7	62 6.08 00015800	1.94 2SF2CG 1.9400 AC	2	MARTINS, JOE & LISA 27 CENTERVILLE ROAD COLUMBIA NJ 27 CENTERVILLE RD	1175 07832 FPD / 10	56,600 198,800 255,400		255,400			1	0.00 10,908.13 5,454.07
8	62 6.09	1.478 AC 2SF2CG 1.4780 AC	2	WILLIAMS, MARK A & CHANDRA D MINTZ 39 CENTERVILLE ROAD COLUMBIA, NJ 39 CENTERVILLE RD	07832 /	53,900 267,700 321,600		321,600			1	0.00 13,735.54 6,867.77
9	62 6.10	1.887 AC 2SF2CG 1.8870 AC	2	MANTILLA, RAUL E & RITA E 3329 96 STREET CORONA NY 33 CENTERVILLE RD	11368 /	56,300 198,200 254,500		254,500			1	0.00 10,869.70 5,434.85
10	62 6.11	1.626 AC 2SF3CG 1.6260 AC	2	RABINOWITZ, S & J/SUTTON, R & C 33A CENTERVILLE ROAD COLUMBIA, NJ 33A CENTERVILLE RD	07832 /	54,700 274,100 328,800		328,800			1	0.00 14,043.05 7,021.53
11	62 6.12	1.602 AC 2SF2CG 1.6020 AC	15F	BURTON, JAMARCUS CORTEZ 31 CENTERVILLE ROAD COLUMBIA, NJ CENTERVILLE RD	07832 /	54,600 224,000 278,600		*Exempt*			1	0.00 0.00 0.00
12	62 6.13	1.45 AC 1SF3CG 1.4500 AC	2	SEMPRUCH, SYLWESTER & MONIKA 31 A CENTERVILLE RD COLUMBIA, NJ 31A CENTERVILLE RD	07832 /	53,700 251,500 305,200		305,200			1	0.00 13,035.09 6,517.55
13	62 7 00012831	1.00 2SF-2CG 1.0000 AC	3A	ALTMAN, ERIC L & SHARI LEVOW 17 CENTERVILLE RD COLUMBIA, NJ 17 CENTERVILLE RD	07832 FPD / 10	51,000 341,000 392,000		392,000			1	0.00 16,742.32 8,371.16
14	62 7 Q0440 00012849	29.79 29.7900 AC	3B	ALTMAN, ERIC L & SHARI LEVOW 17 CENTERVILLE RD COLUMBIA, NJ 17 CENTERVILLE RD	07832 FPD / 10	9,900 0 9,900		9,900			1	0.00 422.83 211.42
Page Totals						545,300 2,439,500	0	2,984,800				Block: 62 Lot: 7

1	2	3	4	5	6	7	8	9	10	11		
Line	Block No Lot No. Qualification Account #	Land Dimensions Building Description Additional Lots Acreage	Prop Class	Owner's Name Address City State Property Location	Billing Code Zip Code Zoning/Tax Map Pg	Value	Exemptions Code Amount	Net Taxable Value	Deductions Code No Owners	Special Tax Codes	Num Units	Deduction Amt 2025 Tax 2026 1st
						Land Improvemnt Total						
1	62 8 00012856	1.60 AC 1.6000 AC	1	PASS, ALBERT J & NOMSA M N 14 CENTERVILLE RD COLUMBIA, NJ 15 CENTERVILLE RD	5190 07832 FPD / 10	9,600 0 9,600		9,600			1	0.00 410.02 205.01
2	62 9 Q0440 00012863	9.02 9.0200 AC	3B	ALTMAN, ERIC L & SHARI LEVOW 17 CENTERVILLE RD COLUMBIA, NJ 17 CENTERVILLE RD	07832 FPD / 10	3,000 0 3,000		3,000			1	0.00 128.13 64.07
3	62 10 QFARM 00012870	64.60 64.6000 AC	3B	DEAN, IRVIN W 10 DEAN RD BLAIRSTOWN, NJ 11 CENTERVILLE RD	07825 FPD / 10	38,500 0 38,500		38,500			1	0.00 1,644.34 822.17
4	62 11 Q0430 00012888	58.33 AC 58.3300 AC	3B	ROGERS, RICHARD D SR 10 MOTT ROAD BLAIRSTOWN NJ 24 AUBLE RD	07825 FPD / 10	18,400 0 18,400		18,400			1	0.00 785.86 392.93
5	62 11.01 Q0430	1.38 AC 1.3800 AC	3B	ROGERS, RICHARD D SR 10 MOTT RD BLAIRSTOWN, NJ AUBLE RD	07825 /	500 0 500		500			1	0.00 21.36 10.68
6	62 11.02 Q0430	1.38 AC 1.3800 AC	3B	PEACEFUL VALLEY FARMS, LLC 10 MOTT RD BLAIRSTOWN, NJ AUBLE RD	07825 /	500 0 500		500			1	0.00 21.36 10.68
7	62 11.03 Q0430	0.69 AC .6900 AC	3B	ROGERS, RICHARD D SR 10 MOTT RD BLAIRSTOWN, NJ AUBLE RD	07825 /	300 0 300		300			1	0.00 12.81 6.41
8	62 12 00012895	5.79 2SF2CG 5.7900 AC	2	FINCH, CHRISTINA R 38 AUBLE ROAD BLAIRSTOWN, NJ 38 AUBLE RD	1175 07825 FPD / 10	77,000 242,600 319,600		319,600			1	0.00 13,650.12 6,825.06
9	62 12.01 00012905	1.54 1SF2C 1.5400 AC	2	GAYNOR, K & S/CUSACK, K 36 AUBLE ROAD BLAIRSTOWN, NJ 36 AUBLE RD	6795 07825 FPD / 10	54,200 222,400 276,600		276,600			1	0.00 11,813.59 5,906.80
10	62 12.02 00012912	1.54 1SF1C 1.5400 AC	2	BARTOS, SR, MYLES P & BARBARA A 34 AUBLE ROAD BLAIRSTOWN, NJ 34 AUBLE RD	07825 FPD / 10	54,200 188,200 242,400		242,400	V1 2		1	250.00 10,102.90 5,051.45
11	62 12.03 00012920	1.57 2SF2CG 1.5700 AC	2	THE DOUGLAS EDWARD ROSCOE LIVING TR 32 AUBLE ROAD BLAIRSTOWN, NJ 32 AUBLE RD	07825 FPD / 10	54,400 163,000 217,400		217,400			1	0.00 9,285.15 4,642.58
12	62 12.04 00012937	1.05 2SF2G 1.0500 AC	2	DEGROOT, FRANK J & JEANNE F 40 AUBLE ROAD BLAIRSTOWN NJ 40 AUBLE RD	6763 07825 FPD / 10	51,300 255,400 306,700		306,700			1	0.00 13,099.16 6,549.58
13	62 13 00012944	4.05 SHED 4.0500 AC	15E	FAIRVIEW CEMETERY ASSOC WALLACE 62 FREDON/GREENDEL RD NEWTON NJ 42 AUBLE RD	07860 FPD / 10	68,300 5,800 74,100		*Exempt*			1	0.00 0.00 0.00
14	62 14 Q0430 00012951	39.50 39.5000 AC	3B	ROGERS, RICHARD D 139 RT 46 HACKETTSTOWN, N.J. 58 AUBLE RD	07840 FPD / 10	20,800 0 20,800		20,800			1	0.00 888.37 444.19
Page Totals			V1 250			382,700 1,071,600	0	1,454,300				Block: 62 Lot: 14

1	2	3	4	5	6	7	8	9	10	11		
Line	Block No Lot No. Qualification Account #	Land Dimensions Building Description Additional Lots Acreage	Prop Class	Owner's Name Address City State Property Location	Billing Code Zip Code Zoning/Tax Map Pg	Value	Exemptions Code Amount	Net Taxable Value	Deductions Code No Owners	Special Tax Codes	Num Units	Deduction Amt 2025 Tax 2026 1st
						Land Improvemnt Total						
1	62 14.01 00012969	3.25 1SF 2G BARN 3.2500 AC	2	WISNIEWSKI, FRANK JOSEPH 74 AUBLE ROAD BLAIRSTOWN, NJ 74 AUBLE RD	07825 FPD / 10	64,300 170,300 234,600		234,600			1	0.00 10,019.77 5,009.89
2	62 14.02 00012976	1.55 2SF2CG 1.5500 AC	2	DELACRUZ, ROBERT 72 AUBLE ROAD BLAIRSTOWN, NJ 72 AUBLE RD	07825 FPD / 10	54,300 165,200 219,500		219,500			1	0.00 9,374.85 4,687.43
3	62 14.03 00012983	1.70 1SF 1.7000 AC	2	BAUER, DONNA M, SINGLE 70 AUBLE ROAD BLAIRSTOWN NJ 70 AUBLE RD	1175 07825 FPD / 10	55,200 167,600 222,800		222,800			1	0.00 9,515.79 4,757.90
4	63 1.01 00012990	1.00 1.0000 AC	3A	MANN, HAROLD E & GEYER-MANN, ELAINE 39 AUBLE ROAD BLAIRSTOWN NJ 39 AUBLE RD	07825 FPD / 10	51,000 176,700 227,700		227,700			1	0.00 9,725.07 4,862.54
5	63 1.01 QFARM 00013000	11.56 FLAG LOT 11.5600 AC	3B	MANN, HAROLD E & GEYER-MANN, ELAINE 39 AUBLE ROAD BLAIRSTOWN NJ 39 AUBLE RD	07825 FPD / 10	9,200 0 9,200		9,200			1	0.00 392.93 196.47
6	63 1.02 00013017	3.02 1SF2CG 3.0200 AC	2	GEO F WILLEVER&CAROL J WILLEVER FAM 15 CEMETERY ROAD BLAIRSTOWN, NJ 15 CEMETERY RD	07825 FPD / 10	63,100 179,600 242,700		242,700			1	0.00 10,365.72 5,182.86
7	63 1.03 00013024	1.99 1SF 1.9900 AC	2	BARBINI, II, RICHARD J 13 CEMETERY ROAD BLAIRSTOWN, NJ 13 CEMETERY RD	07825 FPD / 10	56,900 116,100 173,000		173,000			1	0.00 7,388.83 3,694.42
8	63 1.04 00013031	1.98 1.9800 AC	2	TRAJKOVIC, SMILJA 11 CEMETERY ROAD BLAIRSTOWN NJ 11 CEMETERY RD	07825 FPD / 10	56,900 148,900 205,800		205,800			1	0.00 8,789.72 4,394.86
9	63 1.05 00013049	1.00 1.0000 AC	2	JAHN, KENNETH R & JOANNE M 33 AUBLE ROAD BLAIRSTOWN, NJ 33 AUBLE RD	07825 FPD / 10	51,000 227,900 278,900		278,900			1	0.00 11,911.83 5,955.92
10	63 1.06 00013056	1.77 2SF 2G 1.7700 AC	2	CALAFIORE, EMILY & MICHAEL 9 CEMETERY ROAD BLAIRSTOWN, NJ 9 CEMETERY RD	07825 FPD / 10	55,600 161,900 217,500		217,500			1	0.00 9,289.43 4,644.72
11	63 1.07 00013063	1.09 1SF 2G 1.0900 AC	2	CARD, DAWN MARIE BOWERS 3 CEMETERY ROAD BLAIRSTOWN, NJ 3 CEMETERY RD	07825 FPD / 10	51,500 118,800 170,300		170,300			1	0.00 7,273.51 3,636.76
12	63 1.08 00013070	1.27 1SF2G 1.2700 AC	2	PEDERSEN, STEVEN & ALICIA 51 AUBLE ROAD BLAIRSTOWN, NJ 51 AUBLE RD	1175 07825 FPD / 10	52,600 143,500 196,100		196,100			1	0.00 8,375.43 4,187.72
13	63 1.09 00013088	1.37 1SF 1.3700 AC	2	FERRETTI, JAMES 49 AUBLE ROAD BLAIRSTOWN, NJ 49 AUBLE RD	1175 07825 FPD / 10	53,200 155,000 208,200		208,200			1	0.00 8,892.22 4,446.11
14	63 1.10 00013095	1.66 1SF 1.6600 AC	2	BUTRYMOWICZ, JOSEPH & JOANNA 47 AUBLE RD BLAIRSTOWN, N.J. 47 AUBLE RD	1175 07825 FPD / 10	55,000 133,000 188,000		188,000			1	0.00 8,029.48 4,014.74
Page Totals						729,800 2,064,500	0	2,794,300				Block: 63 Lot: 1.10

1	2	3	4	5	6	7	8	9	10	11		
Line	Block No Lot No. Qualification Account #	Land Dimensions Building Description Additional Lots Acreage	Prop Class	Owner's Name Address City State Property Location	Billing Code Zip Code Zoning/Tax Map Pg	Value	Exemptions Code Amount	Net Taxable Value	Deductions Code No Owners	Special Tax Codes	Num Units	Deduction Amt 2025 Tax 2026 1st
						Land Improvemnt Total						
1	63 1.11 00013105	1.65 2SF2CG 1.6500 AC	2	GALEAZZI, KAREN & ROBERT J 45 AUBLE ROAD BLAIRSTOWN, NJ 45 AUBLE RD	07825 FPD / 10	54,900 175,000 229,900		229,900			1	0.00 9,819.03 4,909.52
2	63 1.12 00013112	1.63 1SF 1.6300 AC	2	MOONEY, JOHN J 43 AUBLE RD BLAIRSTOWN NJ 43 AUBLE RD	5370 07825 FPD / 10	54,800 221,000 275,800		275,800			1	0.00 11,779.42 5,889.71
3	63 1.13 00013120	1.61 1SF 1.6100 AC	2	THE VRE FAMILY REVOCABLE TRUST 41 AUBLE ROAD BLAIRSTOWN, NJ 41 AUBLE RD	07825 FPD / 10	54,700 163,300 218,000		218,000			1	0.00 9,310.78 4,655.39
4	63 1.14 00013137	1.60 1SF 2G 1.6000 AC	2	FIORE, THOMAS SCOTT & ALYSSA MARIE 37 AUBLE ROAD BLAIRSTOWN, NJ 37 AUBLE RD	161 07825 FPD / 10	54,600 141,800 196,400		196,400			1	0.00 8,388.24 4,194.12
5	63 1.15 00013144	1.81 1SF 1.8100 AC	2	VITKOSKY, REGINA R 35 AUBLE RD BLAIRSTOWN, N.J. 35 AUBLE RD	07825 FPD / 10	55,900 152,500 208,400		208,400	V1 1		1	250.00 8,650.76 4,325.38
6	63 1.16 00013151	1.80 1SF 1.8000 AC	2	SCRICCO, MATTHEW & AMANDA 7 CEMETERY ROAD BLAIRSTOWN, NJ 7 CEMETERY RD	07825 FPD / 10	55,800 188,300 244,100		244,100			1	0.00 10,425.51 5,212.76
7	63 1.17 00013169	1.0 AC 1.0000 AC	2	VETTERL, MARK R & SUSAN M 5 CEMETERY ROAD BLAIRSTOWN NJ 5 CEMETERY RD	07825 AR3 / 10	51,000 205,100 256,100		256,100			1	0.00 10,938.03 5,469.02
8	63 1.17 QFARM 00016000	10.19 AC 10.1900 AC	3B	VETTERL, MARK R & SUSAN M 5 CEMETERY RD BLAIRSTOWN NJ 5 CEMETERY RD	07825 /	3,100 0 3,100		3,100			1	0.00 132.40 66.20
9	63 1.18 00016120	1.10 2SF3CG 1.1000 AC	2	DEVINCENZI RAYMOND & SARAY 19 CEMETERY RD BLAIRSTOWN, NJ 19 CEMETERY RD	1175 07825 FPD / 10	51,600 228,300 279,900		279,900			1	0.00 11,954.53 5,977.27
10	63 1.18 Q0057 00016000	9.97 AC 9.9700 AC	3B	DEVINCENZI RAYMOND & SARAY 19 CEMETERY RD BLAIRSTOWN, NJ 19 CEMETERY RD	1175 07825 FPD / 10	3,800 0 3,800		3,800			1	0.00 162.30 81.15
11	63 1.19 00016000	0.1 AC .1000 AC	1	CESENSITS BRIAN 126 CEMETERY RD BLAIRSTOWN NJ 126 CEMETERY RD	07825 FPZ1 / 10	0 0 0		0			1	0.00 0.00 0.00
12	63 1.20 Q0057	2.36 AC 2.3600 AC	3B	DEVINCENZI, RAYMOND & SARAY 19 CEMETERY ROAD BLAIRSTOWN, NJ CEMETERY RD	07825 /	1,000 0 1,000		1,000			1	0.00 42.71 21.36
13	63 2 Q0450 00013176	21.80 21.8000 AC	3B	DE NEUFVILLE, JOHN P 323 MAIN ST FLOOR 2 CHATHAM, NJ 25 AUBLE RD	07928 FPD / 10	8,900 0 8,900		8,900			1	0.00 380.12 190.06
14	63 3 00013183	6.06 2SF 6.0600 AC	2	SAUCK, ALAN & EDITH 31A AUBLE ROAD BLAIRSTOWN NJ 31 AUBLE RD	07825 AR3 / 10	78,300 346,700 425,000		425,000			9	0.00 18,151.75 9,075.88
Page Totals				V1 250		528,400 1,822,000	0	2,350,400				Block: 63 Lot: 3

1	2	3	4	5	6	7	8	9	10	11		
Line	Block No Lot No. Qualification Account #	Land Dimensions Building Description Additional Lots Acreage	Prop Class	Owner's Name Address City State Property Location	Billing Code Zip Code Zoning/Tax Map Pg	Value	Exemptions Code Amount	Net Taxable Value	Deductions Code No Owners	Special Tax Codes	Num Units	Deduction Amt 2025 Tax 2026 1st
						Land Improvemnt Total						
1	63 4 Q0450 00013200	1.80 1.8000 AC	3B	DE NEUFVILLE, JOHN P 323 MAIN ST FLOOR 2 CHATHAM, NJ 25 AUBLE RD	07928 FPD / 10	800 0 800		800			1	0.00 34.17 17.09
2	64 1 Q0460 00013225	54.03 AC 54.0300 AC	3B	THE LABARRE FAM LMTD PARTNERSHIP 1 HONEY RUN ROAD BLAIRSTOWN, NJ 59 HONEY RUN RD	07825 FPD / 10	14,400 0 14,400		14,400			1	0.00 615.02 307.51
3	64 1.01 00016191	7.99 AC 2SF2CG 7.9900 AC	2	VERNON, CORY C & REBECCA 27 HONEY RUN ROAD BLAIRSTOWN, NJ 27 HONEY RUN RD	07825 FPD / 10	85,300 204,500 289,800		289,800			1	0.00 12,377.36 6,188.68
4	64 1.02 Q0460 00016699	12.83 AC. 3 12.8300 AC	3B	JAMES, GEORGE A & BRENDA L 1 HONEY RUN ROAD BLAIRSTOWN, N.J. HONEY RUN RD	07825 FPD / 10	5,800 0 5,800		5,800			1	0.00 247.72 123.86
5	64 2 00013225	1.0 AC 2SF 1.0000 AC	3A	JAMES, GEORGE A & BRENDA L 1 HONEY RUN ROAD BLAIRSTOWN NJ 1 HONEY RUN RD	07825 /	51,000 155,000 206,000		206,000			1	0.00 8,798.26 4,399.13
6	64 2 Q0460 00013232	7.05 AC 7.0500 AC	3B	JAMES, GEORGE A & BRENDA L 1 HONEY RUN RD BLAIRSTOWN NJ 1 HONEY RUN RD	07825 FPD / 10	3,400 0 3,400		3,400			1	0.00 145.21 72.61
7	64 2.01 00013240	5.63 2SF2CG 5.6300 AC	2	SHENEMAN, DONALD F JR & SARA 29 NIGHTINGALE ROAD BLAIRSTOWN NJ 29 NIGHTINGALE RD	1175 07825 FPD / 10	76,200 200,400 276,600		276,600			1	0.00 11,813.59 5,906.80
8	64 2.02 00013257	1.57 1SF2G 1.5700 AC	2	BURGESS, ERIC R & SHARON L 27 NIGHTINGALE ROAD BLAIRSTOWN, NJ 27 NIGHTINGALE RD	07825 FPD / 10	54,400 174,400 228,800		228,800			1	0.00 9,772.05 4,886.03
9	64 2.03 00013264	1.26 1SF2G 1.2600 AC	2	DONNELLY, SUSANNE M 25 NIGHTINGALE ROAD BLAIRSTOWN, NJ 25 NIGHTINGALE RD	07825 FPD / 10	52,600 116,800 169,400		169,400			1	0.00 7,235.07 3,617.54
10	64 2.04 00013271	1.04 1SF2G 1.0400 AC	2	RUBIL, BRITTANI & DALIBOR 23 NIGHTINGALE ROAD BLAIRSTOWN, NJ 23 NIGHTINGALE RD	07825 FPD / 10	51,200 141,200 192,400		192,400			1	0.00 8,217.40 4,108.70
11	64 2.05 00013289	1.77 1SF 1.7700 AC	2	GRINER, RYAN 21 NIGHTINGALE RD BLAIRSTOWN, NJ 21 NIGHTINGALE RD	07825 FPD / 10	55,600 138,500 194,100		194,100			1	0.00 8,290.01 4,145.01
12	64 2.06 00013296	1.18 1SF 1.1800 AC	2	BIERY, DON & NYANN 19 NIGHTINGALE ROAD BLAIRSTOWN NJ 19 NIGHTINGALE RD	07825 FPD / 10	52,100 206,900 259,000		259,000			1	0.00 11,061.89 5,530.95
13	65 1 00013306	1.0 AC 2SF3CG 1.0000 AC	3A	GELLNER, DOUGLAS 91 AUBLE ROAD BLAIRSTOWN, NJ 91 AUBLE RD	07825 FPD / 10	51,000 283,600 334,600		334,600			1	0.00 14,290.77 7,145.39
14	65 1 QFARM 00013306	23.79 AC 2SF3CG 23.7900 AC	3B	GELLNER, DOUGLAS 91 AUBLE ROAD BLAIRSTOWN, NJ 91 AUBLE RD	07825 FPD / 10	8,000 0 8,000		8,000			1	0.00 341.68 170.84
Page Totals						561,800 1,621,300	0	2,183,100				Block: 65 Lot: 1

1	2	3	4	5	6	7	8	9	10	11		
Line	Block No Lot No. Qualification Account #	Land Dimensions Building Description Additional Lots Acreage	Prop Class	Owner's Name Address City State Property Location	Billing Code Zip Code Zoning/Tax Map Pg	Value	Exemptions Code Amount	Net Taxable Value	Deductions Code No Owners	Special Tax Codes	Num Units	Deduction Amt 2025 Tax 2026 1st
						Land Improvemnt Total						
1	65 1.01 00013313	2.00 2SF2G 2.0000 AC	2	ERICKSON, ERIC & CHRISTINE 11 NIGHTINGALE ROAD BLAIRSTOWN, NJ 11 NIGHTINGALE RD	07825 FPD / 10	57,000 309,200 366,200		366,200	V1 2		1	250.00 15,390.40 7,695.20
2	65 1.02 00013320	2.02 2SF2G 2.0200 AC	2	BERNARD, JAMES E & SUE 9 NIGHTINGALE RD BLAIRSTOWN NJ 9 NIGHTINGALE RD	1175 07825 FPD / 10	57,100 186,800 243,900		243,900			1	0.00 10,416.97 5,208.49
3	65 1.03 00013338	2.00 1SF 2G 2.0000 AC	2	ANASTASIO, DEBORAH 7 NIGHTINGALE ROAD BLAIRSTOWN NJ 7 NIGHTINGALE RD	660 07825 FPD / 10	57,000 267,900 324,900		324,900			1	0.00 13,876.48 6,938.24
4	65 1.04 00013338	8.0 AC 2SF3CG 8.0000 AC	2	MOLNAR,, ERIC D & NICOLE L 95 AUBLE ROAD BLAIRSTOWN, NJ 95 AUBLE RD	07825 /	88,000 321,700 409,700		409,700			1	0.00 17,498.29 8,749.15
5	65 1.05 00013338	3.64 AC 2SF3CG 3.6400 AC	2	IPPOLITO, JOSEPH T JR & CHRISTINA A 97 AUBLE RD BLAIRSTOWN NJ 97 AUBLE RD	07825 /	66,200 349,800 416,000		416,000			1	0.00 17,767.36 8,883.68
6	65 1.06 00013345	1 AC 2SF3CG 1.0000 AC	3A	BROOKS, DENNIS & BRENDA 93 AUBLE ROAD BLAIRSTOWN NJ 93 AUBLE RD	07825 /	51,000 300,600 351,600		351,600			1	0.00 15,016.84 7,508.42
7	65 1.06 QFARM	10.2 AC 10.2000 AC	3B	BROOKS, DENNIS & BRENDA 93 AUBLE ROAD BLAIRSTOWN NJ 93 AUBLE RD	07825 /	1,100 0 1,100		1,100			1	0.00 46.98 23.49
8	65 2 00013345	3.00 2SF2CG 3.0000 AC	2	NORIN, ERIK M & KATHLEEN G 16 HONEY RUN ROAD BLAIRSTOWN NJ 16 HONEY RUN RD	1175 07825 FPD / 10	63,000 166,100 229,100		229,100			1	0.00 9,784.86 4,892.43
9	65 2.01 00013352	1.01 1SF 2G 1.0100 AC	2	WHITMAN, EDWARD & THEREAS 12 CEMETERY RD BLAIRSTOWN, N.J. 12 CEMETERY RD	636 07825 FPD / 10	51,100 208,900 260,000		260,000			1	0.00 11,104.60 5,552.30
10	65 2.02 00013360	1.00 1.0000 AC	2	STUCY, OWEN & KENNY, KATHY 4 HONEY RUN ROAD BLAIRSTOWN NJ 4 HONEY RUN RD	1175 07825 FPD / 10	51,000 158,000 209,000		209,000			1	0.00 8,926.39 4,463.20
11	65 2.03 00013377	1.00 1.0000 AC	2	YOUNG, RONALD 6 HONEY RUN RD BLAIRSTOWN, N.J. 6 HONEY RUN RD	1175 07825 FPD / 10	51,000 120,500 171,500		171,500			1	0.00 7,324.77 3,662.39
12	65 2.04 00013384	5.07 AC 2SF2CG 5.0700 AC	2	SANTORO, KIMBERLY 20 HONEY RUN ROAD BLAIRSTOWN, NJ 20 HONEY RUN RD	07825 FPD / 10	73,400 165,200 238,600		238,600			1	0.00 10,190.61 5,095.31
13	65 2.05 00013391	3.33 2SF 3.3300 AC	2	MCPAHON TRACY / CHRISTOPHER L SUNDA 71 AUBLE RD BLAIRSTOWN, NJ 71 AUBLE RD	07825 FPD / 10	64,700 263,100 327,800		327,800			1	0.00 14,000.34 7,000.17
14	65 2.06 00013401	1 AC 1.5SF2CG 1.0000 AC	3A	WEISS, DARYLE & KELLY 73 AUBLE ROAD BLAIRSTOWN, NJ 73 AUBLE RD	07825 FPD / 10	51,000 257,900 308,900		308,900			1	0.00 13,193.12 6,596.56
Page Totals				V1 250		782,600 3,075,700	0	3,858,300				Block: 65 Lot: 2.06

1	2	3	4	5	6	7	8	9	10	11		
Line	Block No Lot No. Qualification Account #	Land Dimensions Building Description Additional Lots Acreage	Prop Class	Owner's Name Address City State Property Location	Billing Code Zip Code Zoning/Tax Map Pg	Value	Exemptions Code Amount	Net Taxable Value	Deductions Code No Owners	Special Tax Codes	Num Units	Deduction Amt 2025 Tax 2026 1st
						Land Improvemnt Total						
1	65 2.06 QFARM 00013401	10.63 AC 10.6300 AC	3B	WEISS, DARYLE & KELLY 73 AUBLE ROAD BLAIRSTOWN, NJ 73 AUBLE RD	 07825 FPD / 10	 3,200 0 3,200		3,200				0.00 136.67 68.34
2	65 2.07 00016201	3.00 2SF2CG 3.0000 AC	2	KLUSKA, SCOTT B & ANDREA 14 HONEY RUN ROAD BLAIRSTOWN, N.J. 14 HONEY RUN RD	 6771 07825 FPD / 10	 63,000 226,600 289,600		289,600			1	0.00 12,368.82 6,184.41
3	65 2.08 00016219	3.00 2SF2CG 3.0000 AC	2	LIA, LORRAINE M 12 HONEY RUN ROAD BLAIRSTOWN, NJ 12 HONEY RUN RD	 1175 07825 FPD / 10	 63,000 191,700 254,700		254,700			1	0.00 10,878.24 5,439.12
4	65 2.09 00016226	3.00 2SF2CG 3.0000 AC	2	PAGOULATOS, ANDREW & MONICA 10 HONEY RUN ROAD BLAIRSTOWN NJ 10 HONEY RUN RD	 07825 FPD / 10	 63,000 288,900 351,900		351,900			1	0.00 15,029.65 7,514.83
5	65 2.10 00013419	3.00 2SF2CG 3.0000 AC	2	STEINMAN, SCOTT & AMY N 10 CEMETERY ROAD BLAIRSTOWN NJ 10 CEMETERY RD	 07825 FPD / 10	 63,000 279,200 342,200		342,200			1	0.00 14,615.36 7,307.68
6	65 2.11 00016603	1.0 AC. 2SF2CG 1.0000 AC	2	BROWN, FORREST T & JEAN M 8 CEMETERY RD. BLAIRSTOWN, N.J. 8 CEMETERY RD	 1175 07825 FPD / 10	 51,000 287,100 338,100		338,100	V1 2		1	250.00 14,190.25 7,095.13
7	65 2.11 QFARM 00016233	10.11 10.1100 AC	3B	BROWN, FORREST T & JEAN M 8 CEMETERY ROAD BLAIRSTOWN, N.J. 8 CEMETERY RD	 1175 07825 FPD / 10	 6,200 0 6,200		6,200			1	0.00 264.80 132.40
8	65 2.12 00013426	3.00 2SF2CG 3.0000 AC	2	MCGOVERN, MAUREEN P 6 CEMETERY ROAD BLAIRSTOWN NJ 6 CEMETERY RD	 1107 07825 FPD / 10	 63,000 326,600 389,600		389,600			1	0.00 16,639.82 8,319.91
9	65 2.13 00013433	3.00 3.0000 AC	2	BURKE, BRYAN & JANICE 4 CEMETERY ROAD BLAIRSTOWN NJ 4 CEMETERY RD	 07825 FPD / 10	 63,000 277,100 340,100		340,100			1	0.00 14,525.67 7,262.84
10	65 2.14 00013440	3.00 2SF 3.0000 AC	2	ZAMORA, JR, PEDRO A & MIGDALIA 53 AUBLE ROAD BLAIRSTOWN, NJ 53 AUBLE RD	 2551 07825 FPD / 10	 63,000 250,000 313,000		313,000			1	0.00 13,368.23 6,684.12
11	65 2.15 00013458	3.00 2SF2CG 3.0000 AC	2	BURDGE, GEORGE R II & CATHERINE J 55 AUBLE RD BLAIRSTOWN NJ 55 AUBLE RD	 07825 FPD / 10	 63,000 211,500 274,500		274,500			1	0.00 11,723.90 5,861.95
12	65 2.16 00013465	3.44 2SF-2CG 3.4400 AC	2	CAULFIELD, DANIEL & DEBRA ANN 57 AUBLE ROAD BLAIRSTOWN, N.J. 57 AUBLE RD	 07825 FPD / 10	 65,200 188,600 253,800		253,800			1	0.00 10,839.80 5,419.90
13	65 2.17 00013472	3.00 1.5S2CG 3.0000 AC	2	DIAZ, DENNY/PENA, GENESIS C 61 AUBLE ROAD BLAIRSTOWN, NJ 61 AUBLE RD	 07825 FPD / 10	 63,000 272,000 335,000		335,000			1	0.00 14,307.85 7,153.93
14	65 2.18 QFARM 00016240	10.56 10.5600 AC	3B	SCHILLING, HERBERT H & JENNIFER W 64 HOAGLAND RD BLAIRSTOWN NJ 63 AUBLE RD	 07825 FPD / 10	 3,400 0 3,400		3,400			1	0.00 145.21 72.61
Page Totals			V1 250			696,000 2,799,300	0	3,495,300				Block: 65 Lot: 2.18

1	2	3	4	5	6	7	8	9	10	11		
Line	Block No Lot No. Qualification Account #	Land Dimensions Building Description Additional Lots Acreage	Prop Class	Owner's Name Address City State Property Location	Billing Code Zip Code Zoning/Tax Map Pg	Value	Exemptions Code Amount	Net Taxable Value	Deductions Code No Owners	Special Tax Codes	Num Units	Deduction Amt 2025 Tax 2026 1st
						Land Improvemnt Total						
1	65 2.19 00013480	3.12 2SF 3.1200 AC	2	KEARNEY, PAUL E & NANCY J 65 AUBLE RD BLAIRSTOWN, N.J. 65 AUBLE RD	776 07825 FPD / 10	63,600 196,900 260,500		260,500			1	0.00 11,125.96 5,562.98
2	65 2.20 00013497	3.00 2SF2CG 3.0000 AC	2	LLANO, RALPH & TANIA 67 AUBLE RD BLAIRSTOWN, NJ 67 AUBLE RD	07825 FPD / 10	63,000 216,400 279,400		279,400			1	0.00 11,933.17 5,966.59
3	65 2.21 00013507	3.00 2SF2CG 3.0000 AC	2	MANZO, SHARON & DAVID 100 ARVERNE ROAD WEST ORANGE, NJ 69 AUBLE RD	1175 07052 FPD / 10	63,000 276,000 339,000		339,000			1	0.00 14,478.69 7,239.35
4	65 2.22 00016265	3.00 2SF2CG 3.0000 AC	2	KRIEGER, KAITLYN N & GREGORY Z 18 HONEY RUN ROAD BLAIRSTOWN, NJ 18 HONEY RUN RD	07825 FPD / 10	63,000 224,400 287,400		287,400			1	0.00 12,274.85 6,137.43
5	65 2.23 Q0460	5.07 AC 5.0700 AC	3B	JAMES, GEORGE A & BRENDA 1 HONEY RUN RD BLAIRSTOWN, NJ 22 HONEY RUN RD	07825 /	2,400 0 2,400		2,400			1	0.00 102.50 51.25
6	65 3 00013514	80.32 2SF 80.3200 AC	4A	TRIPLE BROOK RV&CAMPING RESORT,LLC 3 CAROL COURT CRANFORD NJ 58 HONEY RUN RD	07016 FPD / 10	539,500 597,700 1,137,200		1,137,200			4	0.00 48,569.81 24,284.91
7	66 1 00013539	1.00 1SBV 2G 1.0000 AC	3A	MAZZA, JAMES M & STEFANIE L 5 KOECK ROAD COLUMBIA, NJ 5 KOECK RD	07832 FPD / 14	51,000 296,100 347,100		347,100			1	0.00 14,824.64 7,412.32
8	66 1 QFARM 00013546	20.60 20.6000 AC	3B	MAZZA, JAMES M & STEFANIE L 5 KOECK ROAD COLUMBIA, NJ 5 KOECK RD	07832 FPD / 14	14,300 0 14,300		14,300			1	0.00 610.75 305.38
9	66 1.01 00013553	1.66 1S F 2G 1.6600 AC	2	KINNEY, PAULA 7 KOECK ROAD COLUMBIA, NJ 7 KOECK RD	07832 FPD / 14	55,000 114,200 169,200		169,200			1	0.00 7,226.53 3,613.27
10	66 1.02 00013560	3.00 2SF2CG 3.0000 AC	2	MARTIN, GARY 11 KOECK ROAD COLUMBIA, NJ 11 KOECK RD	1175 07832 FPD / 14	63,000 177,600 240,600		240,600			1	0.00 10,276.03 5,138.02
11	66 1.03 00013578	5.85 1SF2C 5.8500 AC	2	MORRO, JR, RICHARD & BRIANA J 1 KOECK ROAD COLUMBIA, NJ 1 KOECK RD	07832 FPD / 14	77,300 189,100 266,400		266,400			1	0.00 11,377.94 5,688.97
12	66 1.04 00013585	5.82 1SF 5.8200 AC	2	MUNEM, RAZI H & LILA T 3 KOECK ROAD COLUMBIA, NJ 3 KOECK RD	07832 FPD / 14	77,100 182,600 259,700		259,700			1	0.00 11,091.79 5,545.90
13	66 2 QFARM 00013592	25.90 25.9000 AC	3B	MACHLEDER, BRUCE S & HELEN 695 SUMMIT AVE FRANKLIN LAKES NJ 24 NIGHTINGALE RD	07417 FPD / 14	11,500 0 11,500		11,500			1	0.00 491.17 245.59
14	66 2.01 00013602	1.90 1SF 1.9000 AC	2	BILLOW, ANDREW & CAROL 16 NIGHTINGALE RD BLAIRSTOWN, N.J. 16 NIGHTINGALE RD	07825 FPD / 14	56,400 141,700 198,100		198,100			1	0.00 8,460.85 4,230.43
Page Totals						1,200,100 2,612,700	0	3,812,800				Block: 66 Lot: 2.01

1	2	3	4	5	6	7	8	9	10	11		
Line	Block No Lot No. Qualification Account #	Land Dimensions Building Description Additional Lots Acreage	Prop Class	Owner's Name Address City State Property Location	Billing Code Zip Code Zoning/Tax Map Pg	Value	Exemptions Code Amount	Net Taxable Value	Deductions Code No Owners	Special Tax Codes	Num Units	Deduction Amt 2025 Tax 2026 1st
						Land Improvemnt Total						
1	66 2.02 00013610	4.5 AC 4.5000 AC	2	GLYNN, BERNARD JAMES 28 NIGHTINGALE RD BLAIRSTOWN NJ 28 NIGHTINGALE RD	660 07825 FPD / 14	70,500 94,300 164,800		164,800	V1 1		1	250.00 6,788.61 3,394.31
2	66 2.03 00013634	1.60 2SF2C 1.6000 AC	2	PETROCY, JOHN C & DEBORAH J 13 KOECK ROAD COLUMBIA NJ 13 KOECK RD	07832 FPD / 14	54,600 212,500 267,100		267,100			1	0.00 11,407.84 5,703.92
3	66 2.04 00013641	1.60 2SF2CG 1.6000 AC	2	RADWIN, TODD 15 KOECK ROAD COLUMBIA NJ 15 KOECK RD	07832 FPD / 14	54,600 225,800 280,400		280,400			1	0.00 11,975.88 5,987.94
4	66 2.05 00013659	1.0 AC 1.0000 AC	3A	WYDRO, ROBERT & KATHLEEN 32 NIGHTINGALE RD BLAIRSTOWN NJ 32 NIGHTINGALE RD	07825 FPD / 14	51,000 235,400 286,400		286,400				0.00 12,232.14 6,116.07
5	66 2.05 QFARM 00013659	5.96 AC 5.9600 AC	3B	WYDRO, ROBERT & KATHLEEN 32 NIGHTINGALE RD BLAIRSTOWN NJ 32 NIGHTINGALE RD	07825 FPD / 14	900 0 900		900			1	0.00 38.44 19.22
6	66 2.06 00013666	3.25 AC 3.2500 AC	1	MORRO, JR, RICHARD & BRIANA J 1 KOECK ROAD COLUMBIA, NJ 83 KNOWLTON RD	07832 FPD / 14	12,000 0 12,000		12,000			1	0.00 512.52 256.26
7	66 2.07 00013673	3.20 1.5SF1CG 3.2000 AC	2	DAVIS, PETER EDWARD & MARY ELISE 81 KNOWLTON ROAD COLUMBIA, NJ 81 KNOWLTON RD	5370 07832 FPD / 14	54,500 121,600 176,100		176,100	W1 1		1	250.00 7,271.23 3,635.62
8	66 2.08 00013680	3.10 1SLOG2DG 3.1000 AC	2	BODEI, CHRISTOPHER BRYON 17 KOECK ROAD COLUMBIA, NJ 17 KOECK RD	07832 FPD / 14	63,500 163,100 226,600		226,600			1	0.00 9,678.09 4,839.05
9	66 2.09 00013698	1.89 1SF2C 1.8900 AC	2	SEEGER, GARY & VICKIE J 25 KOECK ROAD COLUMBIA NJ 25 KOECK RD	1175 07832 FPD / 14	56,300 221,300 277,600		277,600			1	0.00 11,856.30 5,928.15
10	66 2.10 00013708	26.00 26.0000 AC	1	PETRETTA, MICHAEL 21 KOECK ROAD COLUMBIA, NJ 21 KOECK RD	07832 FPD / 14	143,500 0 143,500		143,500			1	0.00 6,128.89 3,064.45
11	66 2.11 00013715	2.06 1SB2CG 2.0600 AC	2	MATARAZZO, ROBERT & MARY 19 KOECK RD COLUMBIA NJ 19 KOECK RD	07832 FPD / 14	57,400 239,600 297,000		297,000			1	0.00 12,684.87 6,342.44
12	66 2.12 00013722	1.0 AC 1SF 1.0000 AC	3A	HUNT, THOMAS 34 NIGHTINGALE RD BLAIRSTOWN, NJ 34 NIGHTINGALE RD	07825 FPD / 14	51,000 90,300 141,300		141,300			1	0.00 6,034.92 3,017.46
13	66 2.12 QFARM	7.59 AC 7.5900 AC	3B	HUNT, THOMAS 34 NIGHTINGALE RD BLAIRSTOWN, NJ 34 NIGHTINGALE RD	07825 /	800 0 800		800			1	0.00 34.17 17.09
14	66 2.13 00013747	5.37 AC 5.3700 AC	1	FEKETE VICTOR / CHARLENE CINTRON PO BOX 387 HOPE, NJ 36 NIGHTINGALE RD	07844 FPD / 14	29,900 0 29,900		29,900			1	0.00 1,277.03 638.52
Page Totals				V1 250 W1 250		700,500 1,603,900	0	2,304,400				Block: 66 Lot: 2.13

1	2	3	4	5	6	7	8	9	10	11		
Line	Block No Lot No. Qualification Account #	Land Dimensions Building Description Additional Lots Acreage	Prop Class	Owner's Name Address City State Property Location	Billing Code Zip Code Zoning/Tax Map Pg	Value	Exemptions Code Amount	Net Taxable Value	Deductions Code No Owners	Special Tax Codes	Num Units	Deduction Amt 2025 Tax 2026 1st
						Land Improvemnt Total						
1	66 2.14 00013754	10.85 10.8500 AC	2	BOYD, DONALD A & MARY ANN 18 NIGHTINGALE RD BLAIRSTOWN, NJ 18 NIGHTINGALE RD	07825 FPD / 14	102,300 169,500 271,800		271,800			1	0.00 11,608.58 5,804.29
2	66 2.15 00013761	1.71 1.5SF2G 1.7100 AC	2	VENTURA, BRANDON 14 NIGHTINGALE RD BLAIRSTOWN NJ 14 NIGHTINGALE RD	07825 FPD / 14	55,300 152,100 207,400		207,400			1	0.00 8,858.05 4,429.03
3	66 2.16 00013779	11.95 AC 2SF2G 11.9500 AC	2	GARCIA, MAURO 10 NIGHTINGALE RD BLAIRSTOWN, NJ 10 NIGHTINGALE RD	07825 AR3 / 14	107,800 260,900 368,700		368,700			1	0.00 15,747.18 7,873.59
4	66 2.17 00013803	1.0 AC 1SF 1.0000 AC	3A	MULCH, CHRISTOPHER & DIANE 6 NIGHTINGALE RD BLAIRSTOWN, NJ 6 NIGHTINGALE RD	1175 07825 FPD / 14	51,000 187,400 238,400		238,400	V1 2		1	250.00 9,932.06 4,966.03
5	66 2.17 QFARM 00013810	15.2643 AC 15.2643 AC	3B	MULCH, CHRISTOPHER & DIANE 6 NIGHTINGALE RD BLAIRSTOWN, NJ 6 NIGHTINGALE RD	1175 07825 FPD / 14	1,900 0 1,900		1,900			1	0.00 81.15 40.58
6	66 2.18 00013828	3.03 3.0300 AC	2	PIPHER, BRUCE & NANCY W 26 NIGHTINGALE RD BLAIRSTOWN, NJ 26 NIGHTINGALE RD	182 07825 FPD / 14	61,300 181,800 243,100		243,100			1	0.00 10,382.80 5,191.40
7	66 2.19 Q0491 00015938	3.44 AC 3.4400 AC	3B	WYDRO, ROBERT & KATHLEEN 32 NIGHTINGALE RD BLAIRSTOWN NJ 30 NIGHTINGALE RD	07825 FPD / 14	500 0 500		500			1	0.00 21.36 10.68
8	66 2.20 00013835	1.57 AC 1SF3CG 1.5700 AC	2	BAKER, HOWARD S & MARY LOUISE 12 NIGHTINGALE ROAD BLAIRSTOWN, NJ 12 NIGHTINGALE RD	07825 /	54,400 255,600 310,000		310,000			1	0.00 13,240.10 6,620.05
9	66 4 00013835	2.30 2SF 2.3000 AC	2	CONWAY, ELYSE/VAN LUVENDER, COLE E 27 KOECK ROAD COLUMBIA, NJ 27 KOECK RD	07832 FPD / 14	58,800 146,300 205,100		205,100			1	0.00 8,509.82 4,254.91
10	67 1 00013842	1.00 AC. 1SF3CG 1.0000 AC	3A	GENTILE, VICTOR 37 KOECK ROAD COLUMBIA, NJ 37 KOECK RD	07832 FPD / 14	51,000 369,800 420,800		420,800			2	0.00 17,972.37 8,986.19
11	67 1 QFARM 00016755	57.25 AC 57.2500 AC	3B	GENTILE VICTOR 37 KOECK ROAD COLUMBIA, NJ 37 KOECK RD	07832 FPD / 14	5,800 0 5,800		5,800			1	0.00 247.72 123.86
12	67 1.01 00013850	2.00 2SF2CG 2.0000 AC	2	WURTEMBERG, JOHN & MARIANNE 29 KOECK ROAD COLUMBIA, NJ 29 KOECK RD	07832 FPD / 14	57,000 177,500 234,500		234,500			1	0.00 10,015.50 5,007.75
13	67 1.02 00013850	3.51 AC 1SF2CG 3.5100 AC	2	PAGLIA, PETER & CAROL ANN 37 KOECK RD COLUMBIA, NJ 55 KOECK RD	07832 /	62,900 196,400 259,300		259,300			1	0.00 11,074.70 5,537.35
14	67 1.03 00013850	2.26 AC 2SFSCG 2.2600 AC	2	FERGUSON, TEREASA 53 KOECK ROAD COLUMBIA, NJ 53 KOECK RD	07832 /	58,600 215,500 274,100		274,100			1	0.00 11,706.81 5,853.41
Page Totals				V1 250		728,600 2,312,800	0	3,041,400				Block: 67 Lot: 1.03

1	2	3	4	5	6	7	8	9	10	11		
Line	Block No Lot No. Qualification Account #	Land Dimensions Building Description Additional Lots Acreage	Prop Class	Owner's Name Address City State Property Location	Billing Code Zip Code Zoning/Tax Map Pg	Value	Exemptions Code Amount	Net Taxable Value	Deductions Code No Owners	Special Tax Codes	Num Units	Deduction Amt 2025 Tax 2026 1st
						Land Improvemnt Total						
1	67 1.04	1.64 AC 2SF2CG 1.6400 AC	2	GIORDANO, JOSEPH & LAURA A 51 KOECK ROAD COLUMBIA, NJ 51 KOECK RD	07832 / /	54,800 217,800 272,600		272,600			1	0.00 11,642.75 5,821.38
2	67 1.05 Q0079 00016755	3.0 AC 3.0000 AC	3B	PAGLIA, PETER 49 KOECK ROAD COLUMBIA, NJ 47 KOECK RD	07832 FPD / 14	300 0 300		300			1	0.00 12.81 6.41
3	67 1.06 00016755	1.0 AC 1SF3CG 1.0000 AC	3A	PAGLIA, PETER 49 KOECK ROAD COLUMBIA, NJ 49 KOECK RD	07832 FPD / 14	51,000 296,900 347,900		347,900				0.00 14,858.81 7,429.41
4	67 1.06 Q0079 00016755	12.63 AC 12.6300 AC	3B	PAGLIA, PETER 49 KOECK ROAD COLUMBIA, NJ 49 KOECK RD	07832 FPD / 14	1,200 0 1,200		1,200			1	0.00 51.25 25.63
5	67 1.07 Q0079 00016755	7.82 AC 7.8200 AC	3B	PAGLIA, PETER 49 KOECK ROAD COLUMBIA, NJ 45 KOECK RD	07832 FPD / 14	800 0 800		800			1	0.00 34.17 17.09
6	67 2	0.5 AC .5000 AC	1	HILLIS JENNIFER 123 NIGHTINGALE RD BLAIRSTOWN NJ OFF NIGHTINGALE	07825 / /	2,500 0 2,500		2,500				0.00 106.78 53.39
7	67 3 00013867	6.06 ACRES 6.0600 AC	15C	STATE OF NEW JERSEY D E P CN 229 TRENTON, N.J. KOECK RD	08625 / /	30,300 0 30,300		*Exempt*			1	0.00 0.00 0.00
8	67 4 00013874	1.0 AC 1SF 1.0000 AC	3A	TOSCANO, JOSEPH 57 KOECK ROAD COLUMBIA NJ 57 KOECK RD	1175 07832 FPD / 14	51,000 205,200 256,200		256,200			1	0.00 10,942.30 5,471.15
9	67 4 QFARM	7.1 AC 7.1000 AC	3B	TOSCANO, JOSEPH 57 KOECK ROAD COLUMBIA NJ 57 KOECK ROAD	07832 / /	3,500 0 3,500		3,500			1	0.00 149.49 74.75
10	67 5	1.37 AC 2SF2CG 1.3700 AC	2	DOLINSKY, BRIAN & COLLEEN 22 WARDS ROAD BLAIRSTOWN NJ 31 KOECK ROAD	07825 / /	53,200 206,500 259,700		259,700			1	0.00 11,091.79 5,545.90
11	67 6	1.44 AC 2SF2CG 1.4400 AC	2	SCHMITT, VICTOR A/ALLEN, KELLY P 33 KOECK ROAD COLUMBIA, NJ 33 KOECK ROAD	07832 / /	53,600 222,700 276,300		276,300			1	0.00 11,800.77 5,900.39
12	67 7	1.44 2SF2CG 1.4400 AC	2	DEMILLE, CONNOR/DESPOTOVICH, JENNIF 35 KOECK ROAD COLUMBIA, NJ 35 KOECK RD	07832 / /	53,600 213,800 267,400		267,400			1	0.00 11,420.65 5,710.33
13	68 1 00013899	9.53 ACRES 9.5300 AC	15C	STATE OF NEW JERSEY D E P CN 229 TRENTON, N.J. KNOWLTON RD	08625 / /	95,700 0 95,700		*Exempt*			1	0.00 0.00 0.00
14	68 2 00013909	3.044 2SF2G 3.0440 AC	2	STEFFENS, SHAIN A & OLIVIA 14 KOECK ROAD COLUMBIA, NJ 14 KOECK RD	1175 07832 FPD / 14	63,200 211,600 274,800		274,800			1	0.00 11,736.71 5,868.36
Page Totals						388,700 1,574,500	0	1,963,200				Block: 68 Lot: 2

1	2	3	4	5	6	7	8	9	10	11		
Line	Block No Lot No. Qualification Account #	Land Dimensions Building Description Additional Lots Acreage	Prop Class	Owner's Name Address City State Property Location	Billing Code Zip Code Zoning/Tax Map Pg	Value	Exemptions Code Amount	Net Taxable Value	Deductions Code No Owners	Special Tax Codes	Num Units	Deduction Amt 2025 Tax 2026 1st
						Land Improvemnt Total						
1	68 2.01 00013916	2.69 1SF 2G 2.6900 AC	2	CLARKSON, JOHN & ELEANOR 12 KOECK RD COLUMBIA, N.J. 12 KOECK RD	07832 FPD / 14	57,900 142,600 200,500		200,500			1	0.00 8,563.36 4,281.68
2	68 2.02 00013923	1.83 1SF DOME 1.8300 AC	2	WILLIAMS, RYAN D 10 KOECK ROAD COLUMBIA, NJ 10 KOECK RD	07832 FPD / 14	56,000 155,700 211,700		211,700			1	0.00 9,041.71 4,520.86
3	68 2.03 00013930	2.72 2.7200 AC	2	ARAMINI, PAULANNE J 8 KOECK ROAD COLUMBIA NJ 8 KOECK RD	6701 07832 FPD / 14	61,300 203,200 264,500		264,500			1	0.00 11,296.80 5,648.40
4	68 3 00013948	2.81 2SF 2.8100 AC	2	BURGMEIER, IV, JOHN J 26 KOECK ROAD COLUMBIA, NJ 26 KOECK RD	07832 FPD / 14	61,900 94,400 156,300		156,300			1	0.00 6,675.57 3,337.79
5	68 3.01 00013955	2.10 2SF2C 2.1000 AC	2	CABONILAS, MICHAEL & NATHALIA 22 KOECK ROAD COLUMBIA, NJ 22 KOECK RD	07832 FPD / 14	57,600 216,400 274,000		274,000			1	0.00 11,702.54 5,851.27
6	68 3.02 00013962	2.36 1SF 2G 2.3600 AC	2	FOLEY,ROBERT A/MANDRACCIA,BARBARA J 24 KOECK ROAD COLUMBIA NJ 24 KOECK RD	07832 FPD / 14	59,200 137,300 196,500		196,500			1	0.00 8,392.52 4,196.26
7	68 4 00013970	4.00 2SF 4.0000 AC	2	SUMMERS, PETER B & BETHANY D 34 KOECK ROAD COLUMBIA, NJ 34 KOECK RD	660 07832 FPD / 14	61,200 140,900 202,100		202,100			1	0.00 8,631.69 4,315.85
8	68 4.02 00013994	1.00 2SF2C 1.0000 AC	3A	JORDAN, FREDERICK & ELIZABETH 36 KOECK RD COLUMBIA, N.J. 36 KOECK RD	07832 FPD / 14	45,900 226,600 272,500		272,500	V1 2		1	250.00 11,388.48 5,694.24
9	68 4.02 QFARM 00014003	15.40 15.4000 AC	3B	JORDAN, FREDERICK & ELIZABETH 36 KOECK RD COLUMBIA, N.J. 36 KOECK RD	07832 FPD / 14	4,300 0 4,300		4,300			1	0.00 183.65 91.83
10	68 4.03 00014010	1.57 1.5700 AC	1	CLIFFORD, WILLIAM 30 KOECK RD COLUMBIA NJ 32 KOECK RD	07832 FPD / 14	9,400 0 9,400		9,400			1	0.00 401.47 200.74
11	68 4.04 00014028	3.28 1SF 2G 3.2800 AC	2	CLIFFORD, FRANK W & TWILA 30 KOECK RD COLUMBIA, N.J. 30 KOECK RD	07832 FPD / 14	64,400 163,800 228,200		228,200			1	0.00 9,746.42 4,873.21
12	68 4.06	5.27 AC POLE BARN 5.2700 AC	15D	COLUMBIA HOUSING OPPORTUNITIES INC 319 WEST WASHINGTON AVE WASHINGTON, NJ 46 KOECK RD	07882 /	74,400 298,100 372,500		*Exempt*			4	0.00 0.00 0.00
13	68 5 00014035	29.16 AC 29.1600 AC	15D	WARREN COUNTY UNIT FOR RETARD CHILD PO BOX 389 WASHINGTON, NJ 44 KOECK RD	07882 FPD / 14	193,800 221,800 415,600		*Exempt*			1	0.00 0.00 0.00
14	68 6 00014042	5.93 1.5SF 5.9300 AC	2	DABKOWSKI, ANDREW L 48 KOECK ROAD COLUMBIA, NJ 48 KOECK RD	07832 FPD / 14	77,700 227,900 305,600		305,600			2	0.00 11,459.09 5,729.55
Page Totals			V1 250			616,800 1,708,800	0	2,325,600			Block: 68 Lot: 6	

1	2	3	4	5	6	7	8	9	10	11		
Line	Block No Lot No. Qualification Account #	Land Dimensions Building Description Additional Lots Acreage	Prop Class	Owner's Name Address City State Property Location	Billing Code Zip Code Zoning/Tax Map Pg	Value	Exemptions Code Amount	Net Taxable Value	Deductions Code No Owners	Special Tax Codes	Num Units	Deduction Amt 2025 Tax 2026 1st
						Land Improvemnt Total						
1	68 6.01 00014050	1.00 2SF2CG 1.0000 AC	2	HORRIDGE, STUART & VIRGINIA 50 KOECK RD COLUMBIA, NJ 50 KOECK RD	07823 FPD / 14	51,000 165,500 216,500		216,500			1	0.00 9,246.72 4,623.36
2	68 6.01 QFARM 00016272	6.58 6.5800 AC	3B	HORRIDGE, STUART & VIRGINIA 50 KOECK RD COLUMBIA, NJ 50 KOECK RD	07832 FPD / 14	1,400 0 1,400		1,400			1	0.00 59.79 29.90
3	68 7 00014067	1.68 AC 1SF 1.6800 AC	3A	KNOWLING, MARILYN EST 58 KOECK RD COLUMBIA, NJ 58 KOECK RD	07832 FPD / 14	55,100 126,300 181,400		181,400			1	0.00 9,725.07 4,862.54
4	68 7 QFARM	10 AC 10.0000 AC	3B	KNOWLING, MARILYN EST 58 KOECK RD COLUMBIA, NJ 58 KOECK RD	07832 FPD / 14	3,000 0 3,000		3,000			1	0.00 0.00 0.00
5	68 8 00014081	3.86 2SF-2CG 3.8600 AC	3A	NOVACK, DANIEL 60 KOECK ROAD COLUMBIA NJ 60 KOECK RD	07832 FPD / 14	67,300 132,700 200,000		200,000			1	0.00 8,542.00 4,271.00
6	68 8.01 QFARM 00014109	3.86 3.8600 AC	3B	TURBETT, PATRICK & CAROLYN LLOYD 60A KOECK ROAD COLUMBIA, NJ 64 KOECK RD	07832 FPD / 14	3,100 0 3,100		3,100			1	0.00 132.40 66.20
7	68 8.02 00016530	5.0 AC. 1.5S2CG 5.0000 AC	2	TURBETT, PATRICK V & CAROLYN LLOYD 60-A KOECK ROAD COLUMBIA, NJ 60-A KOECK ROAD	07832 AR3 / 14	65,700 362,100 427,800		427,800			1	0.00 18,271.34 9,135.67
8	68 9 Q0274 00014123	131.66 AC 131.6600 AC	3B	MURRAY, DAVID PO BOX 202 HOPE NJ 54 KOECK RD	07844 FPD / 14	57,600 0 57,600		57,600			1	0.00 2,460.10 1,230.05
9	68 9.01 Q0274	4.95 AC 4.9500 AC	3B	MURRAY, DAVID PO BOX 202 HOPE NJ 54A KOECK RD	07844 FPD / 14	2,100 0 2,100		2,100			1	0.00 89.69 44.85
10	68 9.02 00014130	1.36 1SF 1.3600 AC	2	DICKISON, NORMAN & SANDRA MARIE 55 RAMSEYBURG RD COLUMBIA, N.J. 55 RAMSEYBURG RD	07832 FPD / 14	53,200 99,400 152,600		152,600			1	0.00 6,517.55 3,258.78
11	68 9.03 00014148	1.60 1SF 1.6000 AC	2	MAKAREVICH, JR, EUGENE 18 COOK ROAD COLUMBIA, NJ 53 RAMSEYBURG RD	1175 07832 FPD / 14	54,600 108,200 162,800		162,800			1	0.00 6,953.19 3,476.60
12	68 9.04 00014116	1 AC 1.0000 AC	3A	MURRAY, DAVID PO BOX 202 HOPE NJ 54 KOECK RD	07844 FPD / 14	57,000 150,900 207,900		207,900			1	0.00 8,879.41 4,439.71
13	68 9.04 Q0274	1.61 AC 1.6100 AC	3B	MURRAY, DAVID PO BOX 202 HOPE NJ 54C KOECK RD	07844 FPD / 14	700 0 700		700			1	0.00 29.90 14.95
14	68 9.05 Q0274	7.08 AC 7.0800 AC	3B	MURRAY, DAVID PO BOX 202 HOPE NJ 54B KOECK RD	07844 FPD / 14	2,900 0 2,900		2,900			1	0.00 123.86 61.93
Page Totals						474,700 1,145,100	0	1,619,800				Block: 68 Lot: 9.05

1	2	3	4	5	6	7	8	9	10	11		
Line	Block No Lot No. Qualification Account #	Land Dimensions Building Description Additional Lots Acreage	Prop Class	Owner's Name Address City State Property Location	Billing Code Zip Code Zoning/Tax Map Pg	Value	Exemptions Code Amount	Net Taxable Value	Deductions Code No Owners	Special Tax Codes	Num Units	Deduction Amt 2025 Tax 2026 1st
						Land Improvemnt Total						
1	68 9.06 QFARM	6.17 AC 6.1700 AC	3B	MOY, JASPER 573 DELAWARE RD COLUMBIA, NJ RAMSEYBURG RD	07832 FPZ1 / 14	1,900 0 1,900		1,900				0.00 81.15 40.58
2	68 10 00014155	2.00 2SF 2.0000 AC	3A	MILLINGTON REALTY LLC 137 SYCAMORE AVENUE LIVINGSTON, NJ 39 RAMSEYBURG RD	07039 FPD / 14	57,000 339,000 396,000		396,000			2	0.00 16,913.16 8,456.58
3	68 10 QFARM 00014162	97.70 97.7000 AC	3B	MILLINGTON REALTY LLC 137 SYCAMORE AVENUE LIVINGSTON, NJ 39 RAMSEYBURG RD	07039 FPD / 14	12,300 0 12,300		12,300			1	0.00 525.33 262.67
4	68 10.01 00014170	3.00 CHURCH 3.0000 AC	15D	CONG OF JEHOVAH'S WIT C/O A POYER 90-01 HONEY RUN RD BLAIRSTOWN, NJ 35 RAMSEYBURG RD	07825 FPD / 14	63,000 370,900 433,900		*Exempt*			1	0.00 0.00 0.00
5	68 11 00014187	1.81 1SF 1.8100 AC	2	MCLAIN, GAYLE 33 RAMSEYBURG RD. COLUMBIA NJ 33 RAMSEYBURG RD	07832 FPD / 14	55,900 80,000 135,900		135,900			1	0.00 5,804.29 2,902.15
6	68 12 00014194	0.55 1SF .5500 AC	2	MOLINARI, MICHAEL & BEVERLY 27 RAMSEYBURG RD COLUMBIA, NJ 27 RAMSEYBURG RD	07832 FPD / 14	48,300 41,100 89,400		89,400			1	0.00 3,818.27 1,909.14
7	68 13 00014204	1.00 2SF 1.0000 AC	3A	LAMBERT, AUDRA & WESLEY 21 RAMSEYBURG ROAD COLUMBIA, NJ 21 RAMSEYBURG RD	07832 FPD / 14	51,000 135,300 186,300		186,300			1	0.00 7,956.87 3,978.44
8	68 13 QFARM 00016280	26.03 26.0300 AC	3B	LAMBERT, AUDRA & WESLEY 21 RAMSEYBURG ROAD COLUMBIA, NJ 21 RAMSEYBURG RD	07832 FPD / 14	2,400 0 2,400		2,400			1	0.00 102.50 51.25
9	68 14 00014211	1.51 AC 2SF 1.5100 AC	2	SAVACOO, MARK S 13 RAMSEYBURG RD. COLUMBIA, NJ 17 RAMSEYBURG RD	07832 FPD / 14	54,100 42,100 96,200		96,200			1	0.00 4,108.70 2,054.35
10	68 15 00014229	1 AC 1S STONE 1.0000 AC	3A	SAVACOO, MARK S 13 RAMSEYBURG RD COLUMBIA NJ 13 RAMSEYBURG RD	154 07832 FPD / 14	51,000 55,400 106,400		106,400			1	0.00 4,544.34 2,272.17
11	68 15 Q0300 00014250	67.54 AC 67.5400 AC	3B	SAVACOO, MARK S 13 RAMSEYBURG RD COLUMBIA NJ 13 RAMSEYBURG RD	154 07832 FPD / 14	6,800 0 6,800		6,800			1	0.00 290.43 145.22
12	68 15.01 00014243	1.00 1S LOG 1.0000 AC	3A	MYRON S BALEY & VALIERIE L REV TRST 11 RAMSEYBURG RD COLUMBIA, N.J. 11 RAMSEYBURG RD	07832 FPD / 14	35,700 116,500 152,200		152,200			1	0.00 6,500.46 3,250.23
13	68 15.01 Q0013 00014250	32.11 AC 32.1100 AC	3B	MYRON S BALEY & VALERIE L REV TRST 11 RAMSEYBURG RD COLUMBIA, N.J. 11 RAMSEYBURG RD	07832 FPD / 14	3,700 0 3,700		3,700			1	0.00 158.03 79.02
14	68 16 Q0013 00014268	4.95 AC 4.9500 AC	3B	BALEY, MYRON 11 RAMSEYBURG ROAD COLUMBIA, NJ 9 RAMSEYBURG RD	07832 FPD / 14	500 0 500		500			1	0.00 21.36 10.68
Page Totals						380,600 809,400	0	1,190,000				Block: 68 Lot: 16

1	2	3	4	5	6	7	8	9	10	11		
Line	Block No Lot No. Qualification Account #	Land Dimensions Building Description Additional Lots Acreage	Prop Class	Owner's Name Address City State Property Location	Billing Code Zip Code Zoning/Tax Map Pg	Value	Exemptions Code Amount	Net Taxable Value	Deductions Code No Owners	Special Tax Codes	Num Units	Deduction Amt 2025 Tax 2026 1st
						Land Improvemnt Total						
1	68 17 00014275	15.71 AC 15.7100 AC	1	GLOBAL SIGNAL ACQUISITIONS/TMOBILE PO BOX 85021 BELLEVIEW WA 3 RAMSEYBURG RD	98015 FPD / 14	102,400 0 102,400		102,400			1	0.00 4,373.50 2,186.75
2	68 17 BLDG 00014290	0.00 AC TOWER .0000 AC	4A	GLOBAL SIGNAL ACQUISITIONS /TMOBILE PO BOX 85021 BELLEVUE WA 3 RAMSEYBURG RD	98015 /	0 140,000 140,000		140,000			1	0.00 5,979.40 2,989.70
3	68 18 00014282	0.48 2SF .4800 AC	2	CLAYTON, JOSEPH J 173 KNOWLTON ROAD COLUMBIA, NJ 173 KNOWLTON RD	1175 07832 FPD / 14	47,900 89,200 137,100		137,100			1	0.00 5,855.54 2,927.77
4	68 20 00014290	1.23 2SF 1.2300 AC	2	SCHNABEL, CHRISTOPHER & GABRIELLE C 171 KNOWLTON RD COLUMBIA, NJ 171 KNOWLTON RD	07832 FPD / 14	52,400 131,100 183,500		183,500			1	0.00 7,837.29 3,918.65
5	68 22 00014300	.15 AC. .1500 AC	1	LEE, MICHELLE 164 KNOWLTON ROAD COLUMBIA, NJ 167 KNOWLTON RD	07832 FPD / 14	900 0 900		900			1	0.00 38.44 19.22
6	68 23 00014317	15.40 15.4000 AC	15C	TOWNSHIP OF KNOWLTON 628 RT 94 COLUMBIA NJ 163 KNOWLTON RD	07832 FPD / 14	109,500 0 109,500		*Exempt*			1	0.00 0.00 0.00
7	68 24 00014324	4.213 AC 2SF L 25.01 4.2130 AC	2	PAUL JANE 159 KNOWLTON RD COLUMBIA NJ 159 KNOWLTON RD	07832 FPD / 14	69,100 71,100 140,200		140,200			1	0.00 5,987.94 2,993.97
8	68 25 00014331	5.63 1.5S1CGG 5.6300 AC	2	CHIMBO, DIEGO & MANUEL 155 KNOWLTON RD COLUMBIA, NJ 155 KNOWLTON RD	07832 FPD / 14	40,000 223,500 263,500		263,500			1	0.00 11,254.09 5,627.05
9	68 25.02 00014356	4.24 1.5SLOG 4.2400 AC	2	SMITH, JAMES C & STEINHARDT, SUSAN M 153 KNOWLTON ROAD COLUMBIA NJ 153 KNOWLTON RD	1175 07832 FPD / 14	69,200 157,700 226,900		226,900			1	0.00 9,690.90 4,845.45
10	68 26 00014363	2.18 1SF 2.1800 AC	2	FAGNANO, III, RAYMOND FRANCIS 151 KNOWLTON ROAD COLUMBIA, NJ 151 KNOWLTON RD	07832 FPD / 14	58,100 79,500 137,600		137,600			1	0.00 5,876.90 2,938.45
11	68 27 00014370	1.00 1.5SF 1.0000 AC	3A	ZAYATZ, TODD/STRITCH, ERIN 145 KNOWLTON ROAD COLUMBIA, NJ 145 KNOWLTON RD	07832 FPD / 14	51,000 87,100 138,100		138,100			1	0.00 5,898.25 2,949.13
12	68 27 Q0010 00014388	12.28 AC 12.2800 AC	3B	ZAYATZ, TODD/STRITCH, ERIN 145 KNOWLTON ROAD COLUMBIA, NJ 145 KNOWLTON RD	07832 FPD / 14	800 0 800		800			1	0.00 34.17 17.09
13	68 27.01 00014395	2.95 AC 2SF 2.9500 AC	2	THE OSMUN LIVING TRUST 143 KNOWLTON RD COLUMBIA, NJ 143 KNOWLTON RD	07832 FPD / 14	62,500 161,800 224,300		224,300	V1 1		1	250.00 9,329.85 4,664.93
14	68 27.02 Q0010	3.88 AC 3.8800 AC	3B	ZAYATZ, TODD/STRITCH, ERIN 145 KNOWLTON ROAD COLUMBIA, NJ KNOWLTON RD	07832 /	400 0 400		400			1	0.00 17.08 8.54
Page Totals				V1 250		554,700 1,141,000	0	1,695,700				Block: 68 Lot: 27.02

1	2	3	4	5	6	7	8	9	10	11		
Line	Block No Lot No. Qualification Account #	Land Dimensions Building Description Additional Lots Acreage	Prop Class	Owner's Name Address City State Property Location	Billing Code Zip Code Zoning/Tax Map Pg	Value	Exemptions Code Amount	Net Taxable Value	Deductions Code No Owners	Special Tax Codes	Num Units	Deduction Amt 2025 Tax 2026 1st
						Land Improvemnt Total						
1	68 27.03 Q0010	1.94 AC 1,9400 AC	3B	ZAYATZ, TODD/STRITCH, ERIN 145 KNOWLTON ROAD COLUMBIA, NJ KNOWLTON RD	07832 /	500 0 500		500			1	0.00 21.36 10.68
2	68 28 00014405	2.00 1.5SF 2.0000 AC	3A	HURKALA, JOHN & SHANA & H WALTERS 137 KNOWLTON RD COLUMBIA NJ 137 KNOWLTON RD	07832 FPD / 14	57,000 279,700 336,700		336,700			2	0.00 14,380.46 7,190.23
3	68 28 QFARM 00014412	147.50 147.5000 AC	3B	HURKALA, JOHN & SHANA & H WALTERS 137 KNOWTON RD COLUMBIA NJ 137 KNOWLTON RD	07832 FPD / 14	70,400 0 70,400		70,400			1	0.00 3,006.78 1,503.39
4	68 29 Q0410 00014420	12.40 AC 12.4000 AC	3B	CONNOLLY, BARBARA M 125 KNOWLTON RD COLUMBIA, NJ 125 KNOWLTON RD	07832 FPD / 14	2,000 0 2,000		2,000			1	0.00 85.42 42.71
5	68 29.01 00014437	5.40 1SF 5.4000 AC	2	MULLIGAN, MICHAEL K & JENNIFER 129 KNOWLTON ROAD COLUMBIA NJ 129 KNOWLTON RD	07832 FPD / 14	75,000 128,700 203,700		203,700			1	0.00 8,700.03 4,350.02
6	68 29.02 QFARM	6.34 AC 6.3400 AC	3B	SMITH, BRETT C & ROBYN J 135 KNOWLTON ROAD COLUMBIA NJ KNOWLTON RD	07832 /	700 0 700		700			1	0.00 29.90 14.95
7	68 29.03 00014451	1.44 AC 1.5SF 2CG 1.4400 AC	2	TOTH, CHRISTOPHER/IVINS, SAMANTHA 141 KNOWLTON ROAD COLUMBIA, NJ 141 KNOWLTON RD	07832 FPD / 14	53,600 151,300 204,900		204,900			1	0.00 8,751.28 4,375.64
8	68 29.04 00014469	1.78 1S BV R AG 1.7800 AC	2	JOHNSON, TRAVIS C 131 KNOWLTON ROAD COLUMBIA, NJ 131 KNOWLTON RD	07832 FPD / 14	55,700 156,700 212,400		212,400			1	0.00 9,071.60 4,535.80
9	68 29.05 00014476	1.02 1SF 1.0200 AC	2	HEID, MONICA L & SUPER, SHAWN M 133 KNOWLTON ROAD COLUMBIA NJ 133 KNOWLTON RD	07832 FPD / 14	51,100 85,600 136,700		136,700			1	0.00 5,838.46 2,919.23
10	68 29.06 00014483	1.13 1SF 1.1300 AC	2	SMITH, BRETT C & ROBYN J 135 KNOWLTON RD COLUMBIA NJ 135 KNOWLTON RD	07832 FPD / 14	51,800 169,600 221,400		221,400			1	0.00 9,455.99 4,728.00
11	68 30 00014490	1.0 AC 1.5SF2CG 1.0000 AC	3A	CONNOLLY, BARBARA 125 KNOWLTON RD COLUMBIA, NJ 125 KNOWLTON RD	07832 /	51,000 229,800 280,800		280,800			1	0.00 11,992.97 5,996.49
12	68 30 Q0410 00014490	6.33 AC 6.3300 AC	3B	CONNOLLY, MICHAEL C & BARBARA M 125 KNOWLTON RD COLUMBIA, NJ 119 KNOWLTON RD	07832 FPD / 14	1,100 0 1,100		1,100			1	0.00 46.98 23.49
13	68 31 00014500	1.00 2SF 1.0000 AC	2	CLIFFORD, LEONARD V & BARBARA ANN 119 KNOWLTON ROAD COLUMBIA, NJ 117 KNOWLTON RD	07832 FPD / 14	51,000 83,600 134,600		134,600			4	0.00 5,748.77 2,874.39
14	68 31 Q0400 00014518	28.38 AC 28.3800 AC	3B	CLIFFORD, LEONARD V & BARBARA ANN 119 KNOWLTON ROAD COLUMBIA, NJ 117 KNOWLTON RD	07832 FPD / 14	13,000 0 13,000		13,000			1	0.00 555.23 277.62
Page Totals						533,900 1,285,000	0	1,818,900				Block: 68 Lot: 31

1	2	3	4	5	6	7	8	9	10	11		
Line	Block No Lot No. Qualification Account #	Land Dimensions Building Description Additional Lots Acreage	Prop Class	Owner's Name Address City State Property Location	Billing Code Zip Code Zoning/Tax Map Pg	Value	Exemptions Code Amount	Net Taxable Value	Deductions Code No Owners	Special Tax Codes	Num Units	Deduction Amt 2025 Tax 2026 1st
						Land Improvemnt Total						
1	68 31.01 00014525	6.22 1SFAG 6.2200 AC	2	STECKER, MARK & CAROL 95 KNOWLTON RD COLUMBIA, N.J. 95 KNOWLTON RD	07832 FPD / 14	79,100 146,900 226,000		226,000			1	0.00 9,652.46 4,826.23
2	68 31.02 00014532	2.19 1SF1G 2.1900 AC	2	KELLY, JOHN J III & DEBRA LEE 20 KOECK RD COLUMBIA, N.J. 20 KOECK RD	1175 07832 FPD / 14	58,100 119,100 177,200		177,200			1	0.00 7,568.21 3,784.11
3	68 31.03 00014540	6.11 2SF 6.1100 AC	2	UROOJ GROUP, LLC 1018 OCEAN VIEW AVE BROOKLYN, NY 16 KOECK RD	11235 FPD / 14	78,600 3,400 82,000		82,000			1	0.00 3,502.22 1,751.11
4	68 31.04 QFARM 00014518	44.0 AC 44.0000 AC	3B	CLIFFORD FRANK W & TWILA J 30 KOECK RD COLUMBIA NJ KNOWLTON RD	07832 FPD / 14	20,400 0 20,400		20,400				0.00 0.00 0.00
5	68 31.05 00014518	3.87 AC 3.8700 AC	2	CLIFFORD LEONARD, BARBARA, FRANK, TWIL 30 KOECK RD COLUMBIA, NJ KNOWLTON RD	07832 FPD / 14	68,200 74,700 142,900		142,900			1	0.00 6,103.26 3,051.63
6	69 2 00014564	1.00 1SF 1.0000 AC	2	TRUMP, BRADFORD S 54 RAMSEYBURG RD COLUMBIA, NJ 54 RAMSEYBURG RD	07832 FPD / 15	51,000 135,400 186,400		186,400			1	0.00 7,961.14 3,980.57
7	69 4 00014571	0.00 BARN .0000 AC	3A	DEBOER, ROBERT A & TRACY L 11 OSMUN RD COLUMBIA NJ 11 SEREPTA RD	07832 /	0 14,900 14,900		14,900			1	0.00 636.38 318.19
8	69 4 Q0016 00014571	16.27 16.2700 AC	3B	DEBOER, ROBERT A & TRACY L 11 OSMUN RD COLUMBIA NJ 11 SEREPTA RD	07832 FPD / 15	4,500 0 4,500		4,500			1	0.00 192.20 96.10
9	69 4.01 00014589	1.00 2SF 1.0000 AC	3A	ACKERSON, KIMBERLY & JODEXNIS, ROBERT 3 SAREPTA ROAD COLUMBIA NJ 3 SEREPTA RD	07832 FPD / 15	51,000 83,300 134,300		134,300			1	0.00 5,735.95 2,867.98
10	69 4.01 QFARM	9.30 AC 9.3000 AC	3B	JODEXNIS, ROBERT & KIMBERLY 3 SEREPTA RD COLUMBIA, NJ 3 SEREPTA RD	07832 /	1,000 0 1,000		1,000			1	0.00 42.71 21.36
11	69 4.02 QFARM 00014596	11.10 11.1000 AC	3B	WDC, LLC 22 LENOX COURT FORT LEE, NJ 56 RAMSEYBURG RD	07024 FPD / 15	2,800 0 2,800		2,800			1	0.00 119.59 59.80
12	69 4.03 00016635	1 AC 1SF2CG 1.0000 AC	3A	DEBOER, ROBERT A & TRACY L 11 OSMUN ROAD COLUMBIA, NJ 11 OSMUN RD	07832 /	51,000 201,500 252,500		252,500			1	0.00 11,856.30 5,928.15
13	69 4.03 Q0016	4.18 AC 4.1800 AC	3B	DEBOER, ROBERT A & TRACY L 11 OSMUN RD COLUMBIA NJ 7 OSMUN RD	07832 FPD / 15	2,900 0 2,900		2,900			1	0.00 0.00 0.00
14	69 4.04 Q0016 00015977	4.50 4.5000 AC	3B	DEBOER, ROBERT A & TRACY L 11 OSMUN RD COLUMBIA NJ 7 OSMUN RD	07832 FPD / 15	3,000 0 3,000		3,000			1	0.00 128.13 64.07
Page Totals						471,600 779,200	0	1,250,800				Block: 69 Lot: 4.04

1	2	3	4	5	6	7	8	9	10	11		
Line	Block No Lot No. Qualification Account #	Land Dimensions Building Description Additional Lots Acreage	Prop Class	Owner's Name Address City State Property Location	Billing Code Zip Code Zoning/Tax Map Pg	Value	Exemptions Code Amount	Net Taxable Value	Deductions Code No Owners	Special Tax Codes	Num Units	Deduction Amt 2025 Tax 2026 1st
						Land Improvemnt Total						
1	69 4.05	1.0 AC 2SF3CG	3A	CORNERSTONE FARM, LLC 17 OSMUN ROAD COLUMBIA, NJ 17 OSMUN RD	07832 /	51,000 331,000 382,000		382,000			1	0.00 16,315.22 8,157.61
2	69 4.05 QFARM 00015984	6.78 6.7800 AC	3B	CORNERSTONE FARM, LLC 17 OSMUN ROAD COLUMBIA, NJ OSMUN RD	07832 FPD / 15	4,400 0 4,400		4,400			1	0.00 187.92 93.96
3	69 4.06 00015991	3.57 2SF3CG 3.5700 AC	3A	SILVA, NELSON & MELISSA A 15 OSMUN ROAD COLUMBIA, NJ 15 OSMUN RD	07832 FPD / 15	51,000 296,100 347,100		347,100			1	0.00 14,824.64 7,412.32
4	69 4.06 Q0441 00015991	2.57 AC 2.5700 AC	3B	SILVA, NELSON & MELISSA A 15 OSMUN ROAD COLUMBIA, NJ 15 OSMUN RD	07832 FPD / 15	800 0 800		800				0.00 34.17 17.09
5	69 4.07 Q0441	3.75 AC. 3.7500 AC	3B	SILVA, NELSON & MELISSA A 15 OSMUN ROAD COLUMBIA, NJ 13 OSMUN ROAD	07832 /	1,500 0 1,500		1,500			1	0.00 64.07 32.04
6	69 4.08 Q0016	4.30 AC. 4.3000 AC	3B	DEBOER, ROBERT A & TRACY L 11 OSMUN RD COLUMBIA NJ 9 OSMUN ROAD	07832 /	2,800 0 2,800		2,800			1	0.00 119.59 59.80
7	69 4.09 Q0016	1.41 AC 1.4100 AC	3B	DEBOER, ROBERT A & TRACY L 11 OSMUN RD COLUMBIA NJ SEREPTA RD	07832 /	400 0 400		400			1	0.00 17.08 8.54
8	69 4.10 Q0016	1.48 AC 1.4800 AC	3B	DEBOER, ROBERT A & TRACY L 11 OSMUN RD COLUMBIA NJ SEREPTA RD	07832 /	400 0 400		400			1	0.00 17.08 8.54
9	69 5 00014613	1.59 1.5900 AC	2	FOWLIE, RAYMOND 60 RAMSEYBURG RD COLUMBIA NJ 60 RAMSEYBURG RD	1107 07832 FPD / 15	51,400 165,900 217,300		217,300			1	0.00 9,280.88 4,640.44
10	70 2 00014620	1.00 2SF 2G 1.0000 AC	3A	COLLINS, ALICE T 5 COLLINSWOOD LANE COLUMBIA, NJ 5 COLLINSWOOD LA	07832 FPD / 15	51,000 302,700 353,700		353,700			2	0.00 15,106.53 7,553.27
11	70 2 QFARM	5.12 5.1200 AC	3B	COLLINS, ALICE T 5 COLLINSWOOD LANE COLUMBIA, NJ OSMUN RD REAR	07832 AR3 / 15	3,400 0 3,400		3,400			1	0.00 145.21 72.61
12	70 2.01 00014645	7.87 2SF 7.8700 AC	2	SHUSTER, CARL I & SUSAN L 2 OSMUN RD COLUMBIA NJ 2 OSMUN RD	07832 FPD / 15	87,400 141,800 229,200		229,200	V1 2		4	250.00 9,539.13 4,769.57
13	70 2.02 00014652	5.06 2SF 5.0600 AC	2	MENDOZA, NICOLAS/GANNY, RUTH MENDOZ 4 OSMUN ROAD COLUMBIA, NJ 4 OSMUN RD	07832 FPD / 15	73,300 145,100 218,400		218,400			2	0.00 9,327.86 4,663.93
14	70 2.03 00014660	2.490 AC. 1SF2G 2.4900 AC	2	ENGWALL DONALD G / LINDA M GARVEY 6 OSMUN RD COLUMBIA, NJ 6 OSMUN RD	1175 07832 FPD / 15	59,900 206,400 266,300		266,300			1	0.00 11,373.67 5,686.84
Page Totals				V1 250		438,700 1,589,000	0	2,027,700				Block: 70 Lot: 2.03

1	2	3	4	5	6	7	8	9	10	11		
Line	Block No Lot No. Qualification Account #	Land Dimensions Building Description Additional Lots Acreage	Prop Class	Owner's Name Address City State Property Location	Billing Code Zip Code Zoning/Tax Map Pg	Value Land Improvemnt Total	Exemptions Code Amount	Net Taxable Value	Deductions Code No Owners	Special Tax Codes	Num Units	Deduction Amt 2025 Tax 2026 1st
1	70 2.04 00014677	1.89 1SF1C 1.8900 AC	2	BOYLE, JUSTIN M & DOMINIQUE F 8 OSMUN ROAD COLUMBIA, NJ 8 OSMUN RD	07832 FPD / 15	56,300 153,700 210,000		210,000			1	0.00 8,969.10 4,484.55
2	70 2.05 00014684	2.31 2SF 2.3100 AC	2	DOLAN, GERARD & CONNIE 12 OSMUN RD COLUMBIA, NJ 12 OSMUN RD	07832 FPD / 15	58,900 205,500 264,400		264,400			1	0.00 11,292.52 5,646.26
3	70 2.06 00014691	2.87 1SF2C 2.8700 AC	2	BRADY, RYAN L & LAMOTTA, LAUREN E 14 OSMUN ROAD COLUMBIA, NJ 14 OSMUN RD	07832 FPD / 15	62,200 152,800 215,000		215,000			1	0.00 9,182.65 4,591.33
4	70 2.07 00014701	1.90 2SF2CG 1.9000 AC	2	WHALEN, JONATHAN & REBECCA 10 OSMUN ROAD COLUMBIA, NJ 10 OSMUN RD	07832 FPD / 15	56,400 243,600 300,000		300,000			1	0.00 12,813.00 6,406.50
5	70 2.08 QFARM 00014719	7.57 7.5700 AC	3B	COLLINS, DOUGLAS SCOTT 5 COLLINSWOOD LANE COLUMBIA, NJ 3 COLLINSWOOD LA	07832 FPD / 15	4,100 0 4,100		4,100			1	0.00 175.11 87.56
6	70 2.09 00016522	1.0 AC. 2SF 1.0000 AC	2	REBER, JON B & KIMBERLY A 6 COLLINSWOOD LANE COLUMBIA, N.J. 5 COLLINSWOOD LANE	07832 AR3 / 15	51,000 233,000 284,000		284,000			1	0.00 12,129.64 6,064.82
7	70 2.09 QFARM 00014726	5.12 5.1200 AC	3B	REBER, JON B & KIMBERLY A 6 COLLINSWOOD LANE COLUMBIA, NJ OSMUN RD REAR	07832 AR3 / 15	3,400 0 3,400		3,400			1	0.00 145.21 72.61
8	70 2.10 00014733	1.00 1.5SF 1.0000 AC	3A	BICKHARDT, ALLEN P & ALLISON 4 COLLINSWOOD LA COLUMBIA, NJ 4 COLLINSWOOD LA	07832 FPD / 15	51,000 172,200 223,200		223,200			1	0.00 9,532.87 4,766.44
9	70 2.10 QFARM	5.09 5.0900 AC	3B	BICKHARDT, ALLEN P & ALLISON 4 COLLINSWOOD DR COLUMBIA, NJ OSMUN RD REAR	07832 AR3 / 15	2,100 0 2,100		2,100			1	0.00 89.69 44.85
10	70 2.11 00014758	1.44 PRIVATE ROAD 1.4400 AC	1	COLLINS, JOHN F & ALICE T 5 COLLINSWOOD LA COLUMBIA, NJ COLLINSWOOD LA	07832 FPD / 15	8,600 0 8,600		8,600			1	0.00 367.31 183.66
11	70 3 QFARM 00014765	37.20 37.2000 AC	3B	STONE, HARRY C/O CHRISTINE M 418 GREEN LN BELVIDERE NK 16 OSMUN RD	07823 FPD / 15	9,600 0 9,600		9,600			1	0.00 410.02 205.01
12	70 5 Q0003 00014780	43.69 AC 43.6900 AC	3B	ALVERRA CONCEPTS INC 3 EUGENE DR SADDLE RIVER NJ 29 SEREPTA RD	07458 FPD / 15	23,900 0 23,900		23,900			1	0.00 1,020.77 510.39
13	70 5.01 00014797	0.92 .9200 AC	2	WHITEHEAD, CARA BLAINE 37 SEREPTA ROAD COLUMBIA, NJ 37 SEREPTA RD	07832 FPD / 15	50,500 98,900 149,400		149,400			1	0.00 6,380.87 3,190.44
14	70 5.02 00014807	0.92 2SF2CG .9200 AC	2	HAYCOCK, KEVIN J & MICHELLE R 39 SAREPTA RD COLUMBIA, NJ 39 SEREPTA RD	1175 07832 FPD / 15	50,500 121,100 171,600		171,600			1	0.00 7,329.04 3,664.52
Page Totals						488,500 1,380,800	0	1,869,300				Block: 70 Lot: 5.02

1	2	3	4	5	6	7	8	9	10	11		
Line	Block No Lot No. Qualification Account #	Land Dimensions Building Description Additional Lots Acreage	Prop Class	Owner's Name Address City State Property Location	Billing Code Zip Code Zoning/Tax Map Pg	Value	Exemptions Code Amount	Net Taxable Value	Deductions Code No Owners	Special Tax Codes	Num Units	Deduction Amt 2025 Tax 2026 1st
						Land Improvemnt Total						
1	70 5.03 Q0003	9.33 AC 9.3300 AC	3B	ALVERRA CONCEPTS INC 3 EUGENE DR SADDLE RIVER NJ 31 SEREPTA ROAD	07458 / /	4,900 0 4,900		4,900			1	0.00 209.28 104.64
2	70 5.04 Q0003	7.78 AC 7.7800 AC	3B	ALVERRA CONCEPTS 3 EUGENE DR SADDLE RIVER NJ 33 SEREPTA ROAD	07458 / /	4,600 0 4,600		4,600			1	0.00 196.47 98.24
3	70 5.05 Q0003	5.19 AC 5.1900 AC	3B	ALVERRA CONCEPTS INC 3 EUGENE DR SADDLE RIVER NJ 35 SEREPTA ROAD	07458 / /	3,000 0 3,000		3,000			1	0.00 128.13 64.07
4	71 1 00014814	25.22 AC 2SF 25.2200 AC	3A	ALL CONTRACTING, LLC 366 ROUTE 46 MINE HILL, NJ 8 RAMSEYBURG RD	07803 / FPD / 15	45,000 121,600 166,600		166,600			1	0.00 7,115.49 3,557.75
5	71 1 Q0001	24.22 AC 24.2200 AC	3B	ALL CONTRACTING, LLC 366 ROUTE 46 MINE HILL, NJ 8 RAMSEYBURG RD	07803 / /	3,200 0 3,200		3,200			1	0.00 136.67 68.34
6	71 1.01 00014821	1 AC 1SF2G 1.0000 AC	3A	ALL CONTRACTING, LLC 366 ROUTE 46 MINE HILL, NJ 6 RAMSEYBURG RD	07803 / FPD / 15	51,000 93,500 144,500		144,500			1	0.00 7,559.67 3,779.84
7	71 1.01 Q0001	6.10 1SF2G 6.1000 AC	3B	ALL CONTRACTING, LLC 366 ROUTE 46 MINE HILL, NJ 6 RAMSEYBURG RD	07803 / FPD / 15	700 0 700		700			1	0.00 0.00 0.00
8	71 2 00014839	6.70 1SF 6.7000 AC	2	BAUMANN, DAWN 12 RAMSEYBURG RD COLUMBIA, NJ 12 RAMSEYBURG RD	07832 / FPD / 15	72,300 124,300 196,600		196,600			1	0.00 8,396.79 4,198.40
9	71 2.01 00014846	3.55 3.5500 AC	1	RATAJCZAK, DAVID E & PAUL M 192 PRATTSVILLE RD LERAYSVILLE PA 22 RAMSEYBURG RD	18829 / FPD / 15	13,200 0 13,200		13,200			1	0.00 563.77 281.89
10	71 2.02 00014853	2.00 2SF3CG 2.0000 AC	3A	BAUMANN, ALICE A 16 RAMSEYBURG ROAD COLUMBIA, NJ 16 RAMSEYBURG RD	07832 / FPD / 15	57,000 355,400 412,400		412,400			2	0.00 17,613.60 8,806.80
11	71 2.02 QFARM 00014860	104.10 104.1000 AC	3B	BAUMANN, ALICE A 16 RAMSEYBURG ROAD COLUMBIA, NJ 16 RAMSEYBURG RD	07832 / FPD / 15	39,600 0 39,600		39,600			1	0.00 1,691.32 845.66
12	71 3 00014878	1.3 AC 1.3000 AC	3B	SAVACOOOL, MARK S 13 RAMSEYBURG RD COLUMBIA NJ 24 RAMSEYBURG RD	07832 / FPD / 15	200 0 200		200			1	0.00 8.54 4.27
13	71 4 Q0530 00014892	120.00 120.0000 AC	3B	RHCL ASSOCIATES LLC 103 FAWN HILL RD UPPER SADDLE RIVER NJ 40 RAMSEYBURG RD	07458 / FPD / 15	37,800 0 37,800		37,800			1	0.00 1,614.44 807.22
14	71 5 00014902	2.00 2SF 2.0000 AC	3A	RHCL ASSOCIATES LLC 103 FAWN HILL RD UPPER SADDLE RIVER NJ 28 SEREPTA RD	07458 / FPD / 15	63,000 109,400 172,400		172,400			1	0.00 7,363.20 3,681.60
Page Totals						395,500 804,200	0	1,199,700				Block: 71 Lot: 5

1	2	3	4	5	6	7	8	9	10	11		
Line	Block No Lot No. Qualification Account #	Land Dimensions Building Description Additional Lots Acreage	Prop Class	Owner's Name Address City State Property Location	Billing Code Zip Code Zoning/Tax Map Pg	Value	Exemptions Code Amount	Net Taxable Value	Deductions Code No Owners	Special Tax Codes	Num Units	Deduction Amt 2025 Tax 2026 1st
						Land Improvemnt Total						
1	71 5 Q0530 00014910	196.00 196.0000 AC	3B	RHCL ASSOCIATES LLC 103 FAWN HILL RD UPPER SADDLE RIVER NJ 28 SEREPTA RD	 07458 FPD / 15	61,700 0 61,700		61,700			1	0.00 2,635.21 1,317.61
2	71 5.01 00014927	1.16 1SF 1.1600 AC	2	THOMAS JON & KRISTLE 14 SAREPTA RD COLUMBIA NJ 14 SEREPTA RD	 07832 FPD / 15	52,000 106,900 158,900		158,900			1	0.00 6,786.62 3,393.31
3	71 6 00014941	1.0 AC 2SF2CG 1.0000 AC	3A	MURRAY, GREGORY J & MARJORIE 40 SEREPTA RD COLUMBIA NJ 40 SEREPTA RD	 07832 /	51,000 348,800 399,800		399,800			1	0.00 17,075.46 8,537.73
4	71 6 QFARM 00014934	19.87 AC 19.8700 AC	3B	MURRAY, GREGORY J & MARJORIE 40 SEREPTA RD COLUMBIA NJ 40 SEREPTA RD	 07832 FPD / 15	14,200 0 14,200		14,200			1	0.00 606.48 303.24
5	71 7 00014941	0.52 .5200 AC	15C	STATE OF NEW JERSEY D E P 401 EAST STATE STREET TRENTON NJ 46 SEREPTA RD	 08625 FPD / 15	300 0 300		*Exempt*			1	0.00 0.00 0.00
6	71 8 00014959	2.0 AC. 2SF 2.0000 AC	3A	SMITH/MITCHELL/GRODKIEWICZ/DEMERS 44 SAREPTA ROAD COLUMBIA, NJ 44 SEREPTA RD	 07832 FPD / 15	57,000 182,600 239,600		239,600			3	0.00 10,233.32 5,116.66
7	71 8 QFARM 00014966	77.15 77.1500 AC	3B	SMITH/MITCHELL/GRODKIEWSKI/DEMERS 44 SAREPTA ROAD COLUMBIA, NJ 44 SEREPTA RD	 07832 FPD / 15	22,500 0 22,500		22,500			1	0.00 960.98 480.49
8	71 9 00014973	41.46 41.4600 AC	15C	STATE OF NEW JERSEY D E P 401 EAST STATE STREET TRENTON NJ 46 SEREPTA RD	 08625 FPD / 15	21,800 0 21,800		*Exempt*			1	0.00 0.00 0.00
9	71 11 00014980	7.60 7.6000 AC	15C	STATE OF NEW JERSEY D E P PO BOX 412 TRENTON NJ 179 RTE 46	 08625 FPD / 15	86,000 0 86,000		*Exempt*			1	0.00 0.00 0.00
10	71 12 00014998	1.00 AC 1SF & 2 OUTBLDG 1.0000 AC	2	MELILLO, DENNIS J & CANDICE 173 RTE 46 COLUMBIA, NJ 173 RTE 46	 1175 07832 FPD / 15	59,300 290,600 349,900		349,900			3	0.00 14,944.23 7,472.12
11	71 12 QFARM 00015864	17.77 17.7700 AC	3B	MELILLO, DENNIS J & CANDICE 173 RTE 46 COLUMBIA, NJ 173 RTE 46	 1175 07832 FPD / 15	2,100 0 2,100		2,100			1	0.00 89.69 44.85
12	71 13 Q0550 00015007	23.30 23.3000 AC	3B	KNOWLTON RIVERSIDE ESTATES INC 543 BAY STREET STATEN ISLAND, NY 155 RTE 46	 10304 FPD / 15	11,000 0 11,000		11,000			1	0.00 469.81 234.91
13	71 14 00015014	6.00 6.0000 AC	1	IQBAL, FRAT 4 RAMSEYBURG ROAD COLUMBIA, NJ 4 RAMSEYBURG RD	 07832 FPD / 15	17,300 0 17,300		17,300			1	0.00 738.88 369.44
14	71 16 00015021	13.77 13.7700 AC	15C	STATE OF NEW JERSEY D O T CN 614 TRENTON, NJ ALONG RTE 46	 08625 AR3 / 15	116,900 0 116,900		*Exempt*			1	0.00 0.00 0.00
Page Totals						348,100 928,900	0	1,277,000				Block: 71 Lot: 16

1	2	3	4	5	6	7	8	9	10	11		
Line	Block No Lot No. Qualification Account #	Land Dimensions Building Description Additional Lots Acreage	Prop Class	Owner's Name Address City State Property Location	Billing Code Zip Code Zoning/Tax Map Pg	Value	Exemptions Code Amount	Net Taxable Value	Deductions Code No Owners	Special Tax Codes	Num Units	Deduction Amt 2025 Tax 2026 1st
						Land Improvemnt Total						
1	72 1.01 00015046	1.00 2SF2CG 1.0000 AC	2	WILLIAMS, RICHARD T 150 ROUTE 46 COLUMBIA NJ 150 RTE 46	07832 FPD / 15	36,900 214,600 251,500		251,500			1	0.00 10,741.57 5,370.79
2	72 1.02 00015053	1.00 2SF2CG 1.0000 AC	2	GERARDINO, JAIRO & MARTHA 152 ROUTE 46 COLUMBIA, NJ 152 RTE 46	1175 07832 FPD / 15	47,500 206,500 254,000		254,000			1	0.00 10,848.34 5,424.17
3	72 1.03 Q0550 00015060	6.73 AC 6.7300 AC	3B	KNOWLTON RIVERSIDE ESTATES INC 126 WHITMAN RD STATEN ISLAND, NY 154 RTE 46	10308 FPD / 15	2,900 0 2,900		2,900			1	0.00 123.86 61.93
4	72 1.04 Q0550	6.0 AC 6.0000 AC	3B	KNOWLTON RIVERSIDE ESTATES, INC 126 WHITMAN AVENUE STATEN ISLAND, NY RTE 46	10308 /	2,900 0 2,900		2,900			1	0.00 123.86 61.93
5	72 1.05 Q0550	6.0 AC 6.0000 AC	3B	KNOWLTON RIVERSIDE ESTATES, INC 126 WHITMAN AVENUE STATEN ISLAND, NY RTE 46	10308 /	2,900 0 2,900		2,900			1	0.00 123.86 61.93
6	72 1.06 Q0550	20.19 AC 20.1900 AC	3B	KNOWLTON RIVERSIDE ESTATES, INC 126 WHITMAN AVENUE STATEN ISLAND, NY ROUTE 46	10308 /	9,700 0 9,700		9,700			1	0.00 414.29 207.15
7	72 2 00015078	0.57 1SF 4G .5700 AC	2	MARSHALLECK, STEVEN R & ERIC W 104 ASBURY ROAD HACKETTSTOWN, NJ 23 PINE TREE LA	586 07840 AR1 / 15.1	45,400 90,800 136,200		136,200			1	0.00 5,817.10 2,908.55
8	72 3 00015085	0.33 1SF .3300 AC	2	HARRYSINGH, TYRONE & DEOMATTEE 21 PINE TREE LANE COLUMBIA NJ 21 PINE TREE LA	1175 07832 AR1 / 15.1	44,200 114,500 158,700		158,700			1	0.00 6,778.08 3,389.04
9	72 4 00015092	0.41 1.5SF .4100 AC	2	RUSSOMANNO, ANTHONY & CHERYL 14 FAIRFAX RD EDISON NJ 19 PINE TREE LA	08817 AR1 / 15.1	44,600 180,700 225,300		225,300			1	0.00 9,622.56 4,811.28
10	72 5 00015102	1.14 1SBV 1.1400 AC	2	ZYDZIK, GEO 17 PINE TREE LA COLUMBIA, N.J. 17 PINE TREE LA	07832 AR1 / 15.1	48,200 153,300 201,500		201,500			1	0.00 8,606.07 4,303.04
11	72 5.01 00015110	0.68 1SBV .6800 AC	2	CZESLAWA & JOSEPHINE 15 PINE TREE LANE COLUMBIA NJ 15 PINE TREE LA	07832 AR1 / 15.1	45,900 161,300 207,200		207,200			1	0.00 8,849.51 4,424.76
12	72 5.02 00015127	0.52 .5200 AC	1	KURTIN, ADAM 178 TILLOTSON ROAD FANWOOD, NJ 13 PINE TREE LA	07023 AR1 / 15.1	45,100 0 45,100		45,100			1	0.00 1,926.22 963.11
13	72 6 00015134	1.01 1SF 72/7 1.0100 AC	2	KURTIN, JANE 154 MOUNTAIN AVENUE WARREN NJ 11 PINE TREE LA	07059 AR1 / 15.1	47,600 119,300 166,900		166,900			1	0.00 7,128.30 3,564.15
14	72 8 00015159	0.48 1SBV .4800 AC	2	MANKOVICH, ELIZABETH 7 PINE TREE LANE COLUMBIA, NJ 7 PINE TREE LA	07832 AR1 / 15.1	44,900 133,300 178,200		178,200			1	0.00 7,610.92 3,805.46
Page Totals						468,700 1,374,300	0	1,843,000				Block: 72 Lot: 8


1	2	3	4	5	6	7	8	9	10	11		
Line	Block No Lot No. Qualification Account #	Land Dimensions Building Description Additional Lots Acreage	Prop Class	Owner's Name Address City State Property Location	Billing Code Zip Code Zoning/Tax Map Pg	Value	Exemptions Code Amount	Net Taxable Value	Deductions Code No Owners	Special Tax Codes	Num Units	Deduction Amt 2025 Tax 2026 1st
						Land Improvemnt Total						
1	72 9 00015166	0.46 1SBV .4600 AC	2	KAIJALA, STEVEN P & SUSAN 5 PINE TREE LANE COLUMBIA, NJ 5 PINE TREE LA	1175 07832 AR1 / 15.1	44,800 90,600 135,400		135,400			1	0.00 5,782.93 2,891.47
2	72 10 00015173	0.49 .4900 AC	1	MCGOVERN, STEPHEN 1 PINE TREE LANE COLUMBIA NJ 3 PINE TREE LA	07832 AR1 / 15.1	45,000 0 45,000		45,000			1	0.00 1,921.95 960.98
3	72 11 00015180	0.36 1SF .3600 AC	2	MCGOVERN, SUZANNE & STEPHEN 1 PINE TREE LANE COLUMBIA NJ 1 PINE TREE LA	07832 AR1 / 15.1	44,300 93,700 138,000		138,000			1	0.00 5,893.98 2,946.99
4	72 12 00015198	4.01 AC. 2SF&BARN 4.0100 AC	2	MOORE, MATTHEW T & CINDY M 162 ROUTE 46 COLUMBIA NJ 166 RTE 46	07832 AR1 / 15.1	62,600 370,000 432,600		432,600			4	0.00 18,476.35 9,238.18
5	72 16 00015215	0.63 1SF .6300 AC	2	DANIEL KNOWLTON CONSTRUCTION LLC 6 WATERGAP VIEW LA COLUMBIA NJ 6 WATERGAP VIEW LA	1175 07832 AR1 / 15.1	45,700 91,000 136,700		136,700			1	0.00 5,838.46 2,919.23
6	73 1 00015222	2.50 2.5000 AC	1	SMITH, LAWRENCE P & CAROLYN H 6 N RIVERVIEW AVE COLUMBIA, NJ 168 RTE 46	07832 FPD / 15.1	37,100 0 37,100		37,100			1	0.00 1,584.54 792.27
7	73 2 00015230	3.02 1.5SF 3.0200 AC	2	TIRONDOLA, MICHELE E 176 ROUTE 46 COLUMBIA, NJ 176 RTE 46	07832 FPD / 15.1	37,800 168,600 206,400		206,400			1	0.00 8,815.34 4,407.67
8	74 1 00015247	0.10 1SCB .1000 AC	4A	CURTIS, ALEXANDER PO BOX 1137 DELAWARE, NJ 1 N RIVERVIEW AVE	07833 AR1 / 15.1	21,500 22,400 43,900		43,900			1	0.00 1,874.97 937.49
9	74 2 00015254	0.71 .7100 AC	1	SMITH, LAWRENCE P & CAROLYN H 6 N RIVERVIEW AVE COLUMBIA, NJ 3 N RIVERVIEW AVE	07832 AR1 / 15.1	46,100 0 46,100		46,100			1	0.00 1,968.93 984.47
10	74 3 00015261	0.15 1SF .1500 AC	2	SMITH, LAWRENCE P & CAROLYN A 6 N RIVERVIEW AVE COLUMBIA, NJ 11 N RIVERVIEW AVE	07832 AR1 / 15.1	39,000 1,000 40,000		40,000			1	0.00 1,708.40 854.20
11	74 4 00015279	0.15 .1500 AC	1	SMITH, LAWRENCE P & CAROLYN A 6 N RIVERVIEW AVE COLUMBIA, NJ 13 N RIVERVIEW AVE	07832 AR1 / 15.1	22,000 0 22,000		22,000			1	0.00 939.62 469.81
12	74 5 00015286	0.15 2SF .1500 AC	2	RUSSOMANNO, ANTHONY & CHERYL 14 FAIRFAX RD EDISON NJ 15 N RIVERVIEW AVE	08817 AR1 / 15.1	43,300 113,400 156,700		156,700			1	0.00 6,692.66 3,346.33
13	74 6 00015293	0.51 1SF .5100 AC	2	GEIS, ROBERT R & CHARLETTA 19 N. RIVERVIEW AVE COLUMBIA, N.J. 19 N RIVERVIEW AVE	07832 AR1 / 15.1	45,100 97,400 142,500		142,500	V1 2		1	250.00 5,836.18 2,918.09
14	74 8 00015303	0.37 1SF .3700 AC	2	RAMOS, JASMIN ARLENE/DIAZ, CARMEN 25 N RIVERVIEW AVE COLUMBIA, NJ 25 N RIVERVIEW AVE	07832 AR1 / 15.1	44,400 114,300 158,700		158,700			1	0.00 6,778.08 3,389.04
Page Totals		V1 250				578,700 1,162,400	0	1,741,100			Block: 74 Lot: 8	

1	2	3	4	5	6	7	8	9	10	11		
Line	Block No Lot No. Qualification Account #	Land Dimensions Building Description Additional Lots Acreage	Prop Class	Owner's Name Address City State Property Location	Billing Code Zip Code Zoning/Tax Map Pg	Value	Exemptions Code Amount	Net Taxable Value	Deductions Code No Owners	Special Tax Codes	Num Units	Deduction Amt 2025 Tax 2026 1st
						Land Improvemnt Total						
1	75 1 00015310	0.29 1SF .2900 AC	2	PELIZZONI, CELESTE, PETER, ET ALS 1035 BUCKINGHAM DR ALLENTOWN, PA 2 N RIVERVIEW AVE	18103 AR1 / 15.1	44,000 93,300 137,300		137,300			1	0.00 5,864.08 2,932.04
2	75 2 00015328	0.23 1SF .2300 AC	1	SMITH, LAWRENCE & CAROLYN 6 N RIVERVIEW AVE COLUMBIA, NJ 4 N RIVERVIEW AVE	07832 AR1 / 15.1	43,700 0 43,700		43,700			1	0.00 1,866.43 933.22
3	75 3 00015335	0.47 1SL .4700 AC	2	SMITH, LAWRENCE P & CAROLYN H 6 N RIVERVIEW AVE COLUMBIA, NJ 6 N RIVERVIEW AVE	07832 AR1 / 15.1	44,900 211,200 256,100		256,100	V1 2		1	250.00 10,688.03 5,344.02
4	75 4 00015342	0.16 1SF .1600 AC	1	SMITH, LAWRENCE & CAROLYN 6 NORTH RIVERVIEW AVENUE COLUMBIA NJ 8 N RIVERVIEW AVE	07832 AR1 / 15.1	800 0 800		800			1	0.00 34.17 17.09
5	75 5 00015350	0.23 1SF .2300 AC	2	EISELE, RUDOLPH F & VICTORIA 655 RUTGERS PL PARAMUS NJ 10 N RIVERVIEW AVE	07652 AR1 / 15.1	43,700 81,500 125,200		125,200			1	0.00 5,347.29 2,673.65
6	75 6 00015367	0.22 4G .2200 AC	2	LEDDER, MOCK TRUSTE ET AL 109 WATERVIEW CT LAKE BARRINGTON IL 12 N RIVERVIEW AVE	60010 AR1 / 15.1	11,700 3,800 15,500		15,500			1	0.00 662.01 331.01
7	75 7 00015374	0.22 1SF .2200 AC	2	THISTLE DEUX LLC 28 WALNUT ROAD COLUMBIA, NJ 14 N RIVERVIEW AVE	07832 AR1 / 15.1	43,600 55,600 99,200		99,200			1	0.00 4,236.83 2,118.42
8	75 8 00015381	0.22 1SF .2200 AC	2	COSTANZO, ANGELA 16 NORTH RIVERVIEW AVE COLUMBIA, NJ 16 N RIVERVIEW AVE	07832 AR1 / 15.1	43,600 113,000 156,600		156,600			1	0.00 6,688.39 3,344.20
9	75 9 00015399	0.22 1SF .2200 AC	2	FAHY, MICHAEL C & PATRICIA L 18 NORTH RIVERVIEW AVENUE COLUMBIA, NJ 18 N RIVERVIEW AVE	07832 AR1 / 15.1	43,600 85,100 128,700		128,700			1	0.00 5,496.78 2,748.39
10	75 10 00015409	0.23 1SF .2300 AC	2	TWERDAK, GARY M 20 NORTH RIVERVIEW AVENUE COLUMBIA, NJ 20 N RIVERVIEW AVE	07832 AR1 / 15.1	43,700 92,200 135,900		135,900	V1		1	250.00 5,804.29 2,902.15
11	75 11 00015416	0.46 1.5SF .4600 AC	2	THE ROSEMARIE SCUDESE REVOC TRUST 373 LITTLE CREEK DR NAZARETH, PA 22 N RIVERVIEW AVE	18064 AR1 / 15.1	44,800 143,500 188,300		188,300			1	0.00 8,042.29 4,021.15
12	75 12 00015423	0.54 2SF .5400 AC	2	SUGGS, BILL & JACQUELYNN BRODT 24 N RIVERVIEW AVENUE COLUMBIA, NJ 24 N RIVERVIEW AVE	660 07832 AR1 / 15.1	45,200 148,400 193,600		193,600			1	0.00 8,268.66 4,134.33
13	75 13 00015430	0.26 1SF .2600 AC	2	BAIER, NANCY 69 SUFFOLK LANE EAST ISLIP, NY 26 N RIVERVIEW AVE	11730 AR1 / 15.1	43,800 96,500 140,300		140,300			4	0.00 5,992.21 2,996.11
14	75 14 00015448	0.55 1SF .5500 AC	2	LEDDER, II, WILLIAM R & MARSHA L 28 N RIVERVIEW AVE COLUMBIA, NJ 28 N RIVERVIEW AVE	07832 AR1 / 15.1	45,300 91,800 137,100		137,100			2	0.00 5,855.54 2,927.77
Page Totals		V2 500				542,400 1,215,900	0	1,758,300				Block: 75 Lot: 14

1	2	3	4	5	6	7	8	9	10	11		
Line	Block No Lot No. Qualification Account #	Land Dimensions Building Description Additional Lots Acreage	Prop Class	Owner's Name Address City State Property Location	Billing Code Zip Code Zoning/Tax Map Pg	Value	Exemptions Code Amount	Net Taxable Value	Deductions Code No Owners	Special Tax Codes	Num Units	Deduction Amt 2025 Tax 2026 1st
						Land Improvemnt Total						
1	75 16 00015455	0.29 STONE .2900 AC	2	MOWBRAY, THOMAS O 3815 BEL VISTA CT #3815 LODI NJ 30 N RIVERVIEW AVE	07644 AR1 / 15.1	44,000 45,100 89,100		89,100			1	0.00 3,805.46 1,902.73
2	75 17 00015462	0.29 .2900 AC	1	HOLMES,T/LEDDER,J D IV/TASSINARO,O 19 NEW RD PEDRICKTOWN NJ 32 N RIVERVIEW AVE	08067 AR1 / 15.1	1,500 0 1,500		1,500			1	0.00 64.07 32.04
3	76 1 00015470	1.40 2SF 1.4000 AC	2	CHIOFFE, CHRISTOPHER M & HAAG, OLIV 3 ORCHARD AVE COLUMBIA, NJ 3 ORCHARD AVE	07832 FPD / 15.1	49,500 78,300 127,800		127,800			1	0.00 5,458.34 2,729.17
4	76 2 00015487	0.94 .9400 AC	1	WRIGHT, ALRASHEED 36A CORNISH ST WASHINGTON, NJ 184 RTE 46	07882 FPD / 15.1	43,000 0 43,000		43,000			1	0.00 1,836.53 918.27
5	76 3 00015494	6.40 6.4000 AC	4A	COSTELLO FAMILY TRUST C/O COOPER PO BOX 236 GREAT MEADOWS, NJ 190 RTE 46	07838 FPD / 15.1	148,300 254,000 402,300		402,300			6	0.00 17,182.23 8,591.12
6	76 4 QFARM 00015504	5.78 5.7800 AC	3B	COSTELLO FAMILY TRUST C/O COOPER PO BOX 236 GREAT MEADOWS NJ 196 RTE 46	07838 FPD / 15.1	4,600 0 4,600		4,600			1	0.00 196.47 98.24
7	76 5 00015511	0.51 .5100 AC	1	CRUZ, CHRYSANTHUS 25 RIVERVIEW AVE COLUMBIA, NJ 15 RIVERVIEW AVE	1175 07832 AR1 / 15.1	2,000 0 2,000		2,000			1	0.00 85.42 42.71
8	76 6 00015529	0.36 2SF .3600 AC	2	GARRIQUES, LENARD A & KATHLEEN A 11 RIVERVIEW AVE COLUMBIA, NJ 11 RIVERVIEW AVE	07832 AR1 / 15.1	44,300 286,700 331,000		331,000			1	0.00 14,137.01 7,068.51
9	76 8 00015536	0.55 2GF .5500 AC	2	CICCO, JULIANN M 8 RIVERVIEW DRIVE COLUMBIA, NJ 7 RIVERVIEW AVE	07832 AR1 / 15.1	45,300 20,000 65,300		65,300			1	0.00 2,788.96 1,394.48
10	76 9 00015543	0.23 1SF .2300 AC	2	EVANS, JOYCE 2 MIDLAND AVE COLUMBIA, NJ 2 MIDLAND AVE	07832 AR1 / 15.1	43,700 56,300 100,000		100,000			1	0.00 4,271.00 2,135.50
11	76 10 00015550	0.31 1SF .3100 AC	2	ANDERSON, FRANK W/CLIFFORD, FRANK W 4 MIDLAND AVE COLUMBIA, NJ 4 MIDLAND AVE	07832 AR1 / 15.1	44,100 61,400 105,500		105,500			1	0.00 4,505.91 2,252.96
12	76 11 00015568	0.21 1SF .2100 AC	2	PARADA, ANDRES 29 BOYD STREET KEARNY, NJ 2 RIVERVIEW AVE	07032 AR1 / 15.1	43,600 38,500 82,100		82,100			1	0.00 3,506.49 1,753.25
13	76 12 00015575	0.47 1SF .4700 AC	2	BREEMAN, SR, TIMOTHY/PETERS, CHRIST 4 RIVERVIEW AVE COLUMBIA, NJ 4 RIVERVIEW AVE	07832 AR1 / 15.1	44,900 136,300 181,200		181,200			1	0.00 7,739.05 3,869.53
14	76 13 00015582	90X140 1SF .2893 AC	2	GRESS GERALYN M 6 RIVERVIEW AVENUE COLUMBIA NJ 6 RIVERVIEW AVE	07832 AR1 / 15.1	44,000 95,600 139,600		139,600	S1 1		1	250.00 5,712.32 2,856.16
Page Totals				S1 250		602,800 1,072,200	0	1,675,000				Block: 76 Lot: 13

1	2	3		4		5	6	7	8	9	10	11
Line	Block No Lot No. Qualification Account #	Land Dimensions Building Description Additional Lots Acreage	Prop Class	Owner's Name Address City State Property Location	Billing Code Zip Code Zoning/Tax Map Pg	Value	Exemptions Code Amount	Net Taxable Value	Deductions Code No Owners	Special Tax Codes	Num Units	Deduction Amt 2025 Tax 2026 1st
						Land Improvemnt Total						
1	76 14 00015590	80X160 2SF .2938 AC	2	CICCO, JULIANN M 8 RIVERVIEW AVE COLUMBIA, NJ 8 RIVERVIEW AVE	07832 AR1 / 15.1	44,000 85,500 129,500		129,500			1	0.00 5,530.95 2,765.48
2	76 15 00015600	50X169 .1940 AC	1	THE GARRIQUES LIVING TRUST 11 RIVERVIEW AVE COLUMBIA, NJ 10 RIVERVIEW AVE	07832 AR1 / 15.1	1,000 0 1,000		1,000			1	0.00 42.71 21.36
3	76 16 00015617	50X171 1SF .1963 AC	2	MURRAY, GREGORY & MARJORIE 40 SEREPTA RD COLUMBIA NJ 12 RIVERVIEW AVE	07832 AR1 / 15.1	43,500 86,000 129,500		129,500			1	0.00 5,530.95 2,765.48
4	76 17 00015624	50X187 1SF .2146 AC	2	ROGAUSKAS, JAMES F & FLORENCE L 14 RIVERVIEW AVE COLUMBIA, NJ 14 RIVERVIEW AVE	07832 AR1 / 15.1	43,600 99,500 143,100		143,100			1	0.00 6,111.80 3,055.90
5	76 18 00015631	50X190 1SF .2181 AC	2	RAFALKO, DEBBIE LYNN 16 RIVERVIEW AVENUE COLUMBIA, NJ 16 RIVERVIEW AVE	07832 AR1 / 15.1	43,600 91,900 135,500		135,500			1	0.00 5,787.21 2,893.61
6	76 19 00015649	50X191 1.5SF .2192 AC	2	MERRITT, ALAN L & KAREN R 5 EMERALD PLACE SOMERSET, NJ 18 RIVERVIEW AVE	08873 AR1 / 15.1	43,600 101,200 144,800		144,800			1	0.00 6,184.41 3,092.21
7	76 20 00015656	0.45 AC 1SF .4500 AC	2	MAHARAJ, RICK & LINDA 591 LUCY AVENUE TEANECK NJ 20 RIVERVIEW AVE	07666 AR1 / 15.1	44,800 81,300 126,100		126,100			1	0.00 5,385.73 2,692.87
8	77 1 00015670	13.9 AC. 13.9000 AC	15C	STATE OF NEW JERSEY D E P CN 229 TRENTON, N.J. DILDINE ISLAND	08625 AR1 / 15.1	112,000 0 112,000		*Exempt*			1	0.00 0.00 0.00
9	77 2 00015688	12.8 AC. 1SF 12.8000 AC	15C	STATE OF NEW JERSEY D E P CN 229 TRENTON NJ DILDINE ISLAND	08625 AR1 / 15.1	106,500 0 106,500		*Exempt*			1	0.00 0.00 0.00
10	300.01 1 00017212	80.77 AC 2,3,4,5 80.7700 AC	15C	STATE OF NEW JERSEY D O T CN 614 TRENTON, N.J. RAILROAD BED	08625 /	392,400 0 392,400		*Exempt*			1	0.00 0.00 0.00
11	301 3.03 00015737	1.60 AC 1.6000 AC	15C	TOWNSHIP OF KNOWLTON 628 ROUTE 94 COLUMBIA NJ OFF RTE 94	07832 /	3,600 0 3,600		*Exempt*			1	0.00 0.00 0.00
12	301 4 00015744	9.14 AC 1,2,3,4,5,6,7 9.1400 AC	15C	STATE OF NJ, DEP 401 EAST STATE STREET TRENTON, NJ RAIL BED	08625 /	48,700 0 48,700		*Exempt*			1	0.00 0.00 0.00
13	302 1 00015737	22.2 AC. 22.2000 AC	15C	STATE OF NEW JERSEY D E P CN 229 TRENTON, N.J. 21 BRUGLER RD	08625 FPD / 6-8	88,800 0 88,800		*Exempt*			1	0.00 0.00 0.00
14	302 2 00015744	130X45 .1343 AC	15C	STATE OF NEW JERSEY D E P CN 229 TRENTON, N.J. 22 BRUGLER RD	08625 AR1 / 6	500 0 500		*Exempt*			1	0.00 0.00 0.00
Page Totals						264,100 545,400	0	809,500				Block: 302 Lot: 2

1	2	3		4	5	6	7	8	
Line	Block No Lot No. Qualification Account #	Description	Property Class	Owner's Name Address City & State Property Location Zip Code	Reported Depreciated Book Value	Average Assessment Ratio	Taxable Value of Tangible Pers Property	Special Tax Codes	
1	310 2 00015705		6A	VERIZON NJ PROP TAX C/O DUFF PHELPS PO BOX 2749 ADDISON TX UNKNOWN 75001		0.00	0		
2	310 3 00015712		6A	EMBARQ NJ PROP TAX DEPT 1025 ELDORADO BLVD BROOMFIELD CO KNOWLTON 80021	1,194,533	50.27	600,491		



Page Totals					1,194,533		600,491		
-------------	--	--	--	--	-----------	--	---------	--	--

1	2	3		4		5			6	7	8		9	10
Line	Block No Lot No. Qualification Account	Name of Facility Building Description Land Dimensions	Prop Class	Owner's Name Address City State Property Location	Billing Code Zip Code Zoning / Tax Map	Identific ation Code	Statue Under Which Exemption Claimed	Filing Date Of Statement NJSA 54:4-4.4	Land Improvement 100% Value Assessed Value	Total Exempt Value 100% Value Assessed Value	Special Tax Codes			
												Own er	Purp ose	Desc
1	1 1 00000018	VACANT LAND 12.50 12.5000 AC	15C	UNITED STATES OF AMERICA PENNSYLVANIA AVE WASHINGTON DC DELAWARE RIVER ISLAND	20240 FPD / 1	01 09 095	54:04-03		65,500 0	65,500				
2	1 2 00000025	VACANT LAND RECREATION AREA 24.26 24.2600 AC	15C	UNITED STATES OF AMERICA PENNSYLVANIA AVE WASHINGTON DC DELAWARE WATER GAP	20240 FPD / 1	01 09 095	54:04-03		169,300 0	169,300				
3	3 1 00000032	VACANT LAND .91.08 ACRES 91.0800 AC	15C	STATE OF NEW JERSEY D E P CN 229 TRENTON NJ WORTHING TRAC	08625 /	02 07 095	54 04-03.06		503,400 0	503,400				
4	3 2 00000040	VACANT LAND 62.40 62.4000 AC	15C	THE STATE OF NJ, DEP 401 EAST STATE ST TRENTON, NJ 141 MT PLEASANT RD	08625 FPD / 2	02 07 095	54:4-3.03		315,000 0	315,000				
5	3 10.02 00000184	VACANT LAND 1.60 1.6000 AC	15C	STATE OF NEW JERSEY DEP PO BOX 412 TRENTON NJ 10 QUARRY RD	08625 FPD / 2	02 09 095	54:04-03.03		54,600 0	54,600				
6	3 10.04 00015840	VACANT LAND 12.43 12.4300 AC	15C	STATE OF NEW JERSEY DEP PO BOX 412 TRENTON NJ 6 QUARRY RD	08625 FPD / 2	02 09 095	54.04-03.03		110,200 0	110,200				
7	3 13.01	VACANT LAND 6.0 AC 6.0000 AC	15C	STATE OF NEW JERSEY DEP PO BOX 412 TRENTON NJ QUARRY RD	08625 /	02 09 095	54:04-03.03		81,000 0	81,000				
8	3 13.02	VACANT LAND 6.0 AC 6.0000 AC	15C	STATE OF NEW JERSEY DEP PO BOX 412 TRENTON NJ QUARRY RD	08625 /	02 09 095	54:04-03.03		81,000 0	81,000				
9	3 16 00000265	VACANT LAND 30.31 AC 30.3100 AC	15C	STATE OF NEW JERSEY DEP PO BOX 412 TRENTON NJ 13 QUARRY RD	08625 FPD / 2	02 09 095	54:04-03.03		154,600 0	154,600				
10	3 17 00000272	VACANT LAND 21 AC 21.0000 AC	15C	STATE OF NEW JERSEY DEP PO BOX 412 TRENTON NJ 32 MOUNTAIN RD	08625 FPD / 1	02 09 095	54:04-03.03		153,000 0	153,000				
11	3 19 00000297	VACANT LAND 55.65 55.6500 AC	15C	STATE OF NJ DEP 401 E STATE ST TRENTON, NJ 49 HEMLOCK RD	08625 FPD / 2	02 09 095	54:04-03.03		281,300 0	281,300				
12	3 25.03 00000410	DISABLE VET 1SF2CG 12.50 12.5000 AC	15F	KRISANITS, JOSEPH & LORRAINE 11 HEMLOCK RD COLUMBIA, NJ 11 HEMLOCK RD	07832 FPD / 5	24 04 098	54:04-03.03		110,500 164,700	275,200				
13	3 33.01	VACANT LAND 6.25 AC 6.2500 AC	15C	STATE OF NJ DEP 401 EAST STATE ST TRENTON, NJ HAINESBURG RIVER RD	08625 /	02 09 095	54:04-03.03		63,000 0	63,000				
14	3 34 00000554	FOREST 1.10 1.1000 AC	15C	ST OF NJ DEPT OF ENVIRON PROTECTION 401 EAST STATE STREET TRENTON NJ 111 STONY BROOK RD	08625 FPD / 5	02 09 619	54:04-03.06		40,500 0	40,500				
Page Totals									2,182,900 164,700	2,347,600				

1	2	3		4		5			6	7	8		9	10
Line	Block No Lot No. Qualification Account	Name of Facility Building Description Land Dimensions	Prop Class	Owner's Name Address City State Property Location	Billing Code Zip Code Zoning / Tax Map	Identification Code			Statue Under Which Exemption Claimed	Filing Date Of Statement NJSA 54:4-4.4	Land Improvement		Total Exempt Value	Special Tax Codes
						Own er	Purp ose	Desc			<u>100% Value</u> Assessed Value	<u>100% Value</u> Assessed Value		
1	3 41.07 00000184	VACANT LAND 10.82 AC 10.8200 AC	15C	STATE OF NEW JERSEY DEP PO BOX 412 TRENTON NJ STARLITE HILL RD	08625 FPD / 2	02	09	095	54:04-03.03		64,900 0	64,900		
2	3 44 00000755	VACANT LAND 149.27 AC 149.2700 AC	15C	STATE OF NJ DEP 401 EAST STATE ST TRENTON, NJ STAR LITE HILL RD	08625 FPD / 5	02	09	095	54:04-03.03		635,100 0	635,100		
3	3 60 00000956	SANITARY LANDFILL 4.93 ACRES 4.9300 AC	15C	TOWNSHIP OF KNOWLTON 628 ROUTE 94 COLUMBIA NJ TOWNSHIP DUMP	07832 /	04	04	256	54-04-03.03		57,700 0	57,700		
4	3 63.01	FOREST 87.75 AC 87.7500 AC	15C	STATE OF NJ 401 E STATE ST TRENTON, NJ STONY BROOK RD	08625 /	02	09	619	54:04-03.06		486,800 0	486,800		
5	3 63.04	VACANT LAND 129.57 AC 129.5700 AC	15C	STATE OF NJ DEP 401 E STATE ST TRENTON, NJ SUMMER LA	08625 /	02	09	095	54:04-04.03		202,300 0	202,300		
6	3 64 00001004	VACANT LAND 7.36 7.3600 AC	15C	STATE OF NJ DEP 401 E STATE ST TRENTON, NJ 134 STONY BROOK RD	08625 FPD / 1	02	09	095	54:04-03.03		39,800 0	39,800		
7	3 64.01 00001011	VACANT LAND 12.62 12.6200 AC	15C	THE STATE OF NJ, DEP 401 EAST STATE ST TRENTON, NJ 130 STONY BROOK RD	08625 FPD / 1	02	07	095	54:4-3.03		33,100 0	33,100		
8	3 65 00001029	MAINTENANCE BLDG. 922 ACRES 922.0000 AC	15C	UNITED STATES OF AMERICA PENNSYLVANIA AVE WASHINGTON DC DELAWARE WATER GAP	20240 FPD / 1	01	09	007	54 04-03		4,673,000 78,800	4,751,800		
9	3 65.01 00001036	PARK 20.00 20.0000 AC	15C	UNITED STATES OF AMERICA PENNSYLVANIA AVE WASHINGTON DC DELAWARE WATER GAP	20240 FPD / 1	01	09	622	54:4-3.03		148,000 0	148,000		
10	3 66 00001082	VACANT LAND 79.45 79.4500 AC	15C	THE STATE OF NJ, DEP 401 EAST STATE ST TRENTON, NJ 57 MOUNTAIN RD	08625 FPD / 1	02	07	095	54:4-3.03		445,300 0	445,300		
11	3 67 00001090	VACANT LAND 22.28 22.2800 AC	15F	STATE OF NJ NATURAL LAND TRUST CN 229 TRENTON NJ 33 MOUNTAIN RD	08625 FPD / 1	34	09	095	54:4-3.36		57,200 0	57,200		
12	3 67.01 00001100	VACANT LAND 3.3 AC 3.3000 AC	15C	STATE OF NJ DEP PO BOX 412 TERNTON, NJ 43 MOUNTAIN RD	08625 FPD / 1	02	09	095	54:04-03.03		32,400 0	32,400		
13	3 67.02 00001117	VACANT LAND 43.70 AC 43.7000 AC	15C	ST OF NJ DEPT OF ENVIRON PROTECTION PO BOX 412 TRENTON NJ 47 MOUNTAIN RD	08625 FPD / 1	02	07	095	54 04-03.03		235,000 0	235,000		
14	3 67.03 00001124	VACANT LAND 45.51 AC 45.5100 AC	15C	ST OF NJ DEPT OF ENVIRON PROTECTION PO BOX 412 TRENTON NJ 45 MOUNTAIN RD	08625 FPD / 1	02	07	095	54 04-03.06		259,100 0	259,100		
Page Totals											7,369,700 78,800	7,448,500		

1	2	3		4		5			6	7	8	9	10
Line	Block No Lot No. Qualification Account	Name of Facility Building Description Land Dimensions	Prop Class	Owner's Name Address City State Property Location	Billing Code Zip Code Zoning / Tax Map	Identification Code			Statue Under Which Exemption Claimed	Filing Date Of Statement NJSA 54:4-4.4	Land Improvement <u>100% Value</u> Assessed Value	Total Exempt Value <u>100% Value</u> Assessed Value	Special Tax Codes
						Own	Purp	Desc					
1	5 6	DISABLE VET 2SF2CG 1.0 AC. 1.0000 AC	15F	MONDRINOS, VERONICA 67 WISHING WELL ROAD COLUMBIA, NJ 67 WISHING WELL RD	07832 /	24	04	098	54:04.03.03		51,000 302,700	353,700	
2	5 15 00001452	CEMETERIES 4.84 4.8400 AC	15E	HAINESBURG CEMETERY ASSOC 572 RTE 94 COLUMBIA NJ 453 RTE 94	07832 AR1 / 3	20	11	106	54:04-03.09	11/01/51 11/01/76	13,600 0	13,600	
3	5 16 00001484	VACANT LAND 180.92 AC 180.9200 AC	15F	WC BOARD OF COUNTY COMMISSIONERS 165 ROUTE 519 SOUTH BELVIDERE, NJ 444 RTE 94	07823 FPD / 3	03	09	095	54:4-3.3	04/14/25	68,000 0	68,000	
4	5 21 00001533	CHURCH CHURCH 2.076 AC 2.0760 AC	15D	CHRIST BAPTIST CHURCH 464 RTE 94 COLUMBIA NJ 462 RTE 94	07832 AR1 / 4	23	10	040	54:04-03.06	11/01/70 11/01/76	107,200 520,800	628,000	
5	7 4.02 00001886	DISABLE VET 2SF2CG 2.34 AC 2.3400 AC	15F	FLYNN, JUSTIN P 41 MT PLEASANT RD COLUMBIA, NJ 41 MT PLEASANT RD	07832 FPD / 4	24	02	097	54:4-3.03		47,900 236,500	284,400	
6	7 6 0001910	FOREST 189.49 AC 189.4900 AC	15C	STATE OF NEW JERSEY D E P 401 EAST STATE ST CN 229 TRENTON NJ 21 MT PLEASANT RD	08625 FPD / 4	02	09	619	54:04.03.03		950,500 0	950,500	
7	7 9.15 00002110	DISABLED VETERAN 0.49 .4900 AC	15F	LANGO, MITCHELL & ROSETTA 6 N TERRACE RD COLUMBIA NJ 6 NORTH TERRACE RD	07832 AR1 / 4	24	04	097	54:04-03.03		47,900 123,200	171,100	
8	7 17.01 00002400	DISABLE VET 1SF 1.21 1.2100 AC	15F	LAURITANO, SCOTT B 14 HAINESBURG RIVER ROAD COLUMBIA, NJ 14 HAINESBURG RIVER RD	07832 AR1 / 4	24	04	098	54:4-3.03		52,300 135,000	187,300	
9	7 26.01 00002640	FOREST 2SF 12.08 12.0800 AC	15C	STATE OF NEW JERSEY D E P 401 EAST STATE STREET TRENTON NJ 10 HEMLOCK RD	08625 FPD / 4	02	09	080	54:04-03.06		85,700 75,400	161,100	
10	8 1.02 00002760	WIDOW OF DISABLED VE 4.63 4.6300 AC	15F	BILLINGS, WILLIAM J III EST 79 HAINESBURG RIVER RD COLUMBIA NJ 79 HAINESBURG RIVER RD	07832 FPD / 5	24	04	098	54:4-3.30		71,200 101,200	172,400	
11	8 18 00003065	PARK 27.1 27.1000 AC	15C	TOWNSHIP OF KNOWLTON 628 RT 94 COLUMBIA, NJ RTE 94	07832 AR1 / 5	04	09	622	54 04-03.03		123,300 0	123,300	
12	8 21 00003080	VACANT LAND 21.33 AC 21.3300 AC	15C	STATE OF NEW JERSEY D O T CN 614 TRENTON, NJ 42 STARK RD	08625 FPD1 / 5	02	09	095	54:04-03.06		107,500 0	107,500	
13	9 1 00003315	PARK 2.89 AC 2.8900 AC	15C	TOWNSHIP OF KNOWLTON 628 RT 94 COLUMBIA, NJ RTE 94	07832 AR1 / 6	04	09	622	54 04-03.03		108,500 0	108,500	
14	9 2 00003322	PARK 40.60 AC 40.6000 AC	15C	TOWNSHIP OF KNOWLTON 628 ROUTE 94 COLUMBIA NJ 546 RTE 94	07832 AR1 / 6	04	09	622	54:04-03.03		18,500 0	18,500	
Page Totals											1,853,100 1,494,800	3,347,900	

1	2	3		4		5			6	7	8		9	10
Line	Block No Lot No. Qualification Account	Name of Facility Building Description Land Dimensions	Prop Class	Owner's Name Address City State Property Location	Billing Code Zip Code Zoning / Tax Map	Identification Code			Statue Under Which Exemption Claimed	Filing Date Of Statement NJSA 54:4-4.4	Land Improvement		Total Exempt Value	Special Tax Codes
						Own er	Purp ose	Desc			<u>100% Value</u> Assessed Value	<u>100% Value</u> Assessed Value		
1	9.01 1 00003756	VACANT LAND 1.7 AC 1.7000 AC	15C	TOWNSHIP OF KNOWLTON 628 RTE 94 COLUMBIA NJ RTE 94	07832 FPZ / 6	04	01	095	54:04-03.03		1,000 0	1,000		
2	9.01 2 00003393	VACANT LAND 0.68 .6800 AC	15C	TOWNSHIP OF KNOWLTON 628 RTE 94 COLUMBIA, N.J. 538 RTE 94	07832 AR1 / 6	04	01	095	54:4-3.03		43,400 0	43,400		
3	9.01 3 00003386	PARK 0.40 .4000 AC	15C	TOWNSHIP OF KNOWLTON 628 ROUTE 94 COLUMBIA NJ 542 RTE 94	07832 AR1 / 6	04	09	622	54:04-03.03		300 0	300		
4	9.01 3.03 00003756	VACANT LAND 0.7 AC .7000 AC	15C	TOWNSHIP OF KNOWLTON 628 RTE 94 COLUMBIA NJ RTE 94	07832 FPZ / 6	04	01	095	54:04-03.03		400 0	400		
5	9.01 4 00003379	VACANT LAND 0.10 .1000 AC	15F	STATE OF NJ NATURAL LAND TRUST CN 229 TRENTON, NJ 558 RTE 94	08625 AR1 / 6	34	09	095	54:4-3.36		500 0	500		
6	11 6 00003523	MUNICIPAL BLDG. TOWN HALL 1.38 1.3800 AC	15C	TOWNSHIP OF KNOWLTON 628 RTE 94 COLUMBIA, N.J. 628 RTE 94	07832 PCD / 6.1	04	01	010	54:04-03.03		46,900 416,200	463,100		
7	11 8.01 00003690	VACANT LAND .11 AC .1100 AC	15C	STATE OF NJ DEP PO BOX 412 TRENTON, NJ RTE 94	08625 /	02	09	095	54:04-03.03		600 0	600		
8	12 1 00003690	VACANT LAND 2.00 2.0000 AC	15C	N.J. DEPT OF TRANSPORTATION CN 614 TRENTON, NJ 39 STARK RD	08625 PCD / 6	02	09	095	54:04-03.36		50,000 0	50,000		
9	12 3 00003731	VACANT LAND 21.14 AC 21.1400 AC	15C	STATE OF NJ DEP 401 EAST STREET TRENTON NJ 21 STARK RD	08625 PCD / 6	02	09	619	54:04-03.06		59,400 0	59,400		
10	12 5 00003756	MAINTENANCE BLDG. 6.64 AC 6.6400 AC	15C	TOWNSHIP OF KNOWLTON 628 RTE 94 COLUMBIA NJ 648 RTE 94	07832 PCD / 6	04	01	007	54:4-3.03		41,600 83,200	124,800		
11	12 5.01 00003756	TOWER TOWER .608 AC .6080 AC	15C	TOWNSHIP OF KNOWLTON 628 RTE 94 COLUMBIA NJ 648 RTE 94	07832 PCD / 6	04	01	207	54:04-03.03		24,300 100	24,400		
12	12 5.02 00003731	VACANT LAND 3.24 AC 3.2400 AC	15C	STATE OF NJ DEP 401 EAST STREET TRENTON NJ STARK RD	08625 PCD / 6	02	09	619	54:04-03.06		56,200 0	56,200		
13	12 6 00003763	CEMETERY 15F 5.8 ACRES 5.8000 AC	15E	FAIRVIEW CEM ASSOC C/O WALLACE 62 FREDON GREENDELL RD NEWTON NJ 650 RTE 94	07860 PCD / 6	23	11	106	54:4-3.03		26,200 0	26,200		
14	12 16.01	SEWAGE TREATMENT 4.327 AC 4.3270 AC	15C	TOWNSHIP OF KNOWLTON 628 ROUTE 94 COLUMBIA, NJ 18 SIMPSON RD	07832 /	04	08	250	54:4-3.03		60,300 50,700	111,000		
Page Totals											411,100 550,200	961,300		

1	2	3		4		5			6	7	8	9	10
Line	Block No Lot No. Qualification Account	Name of Facility Building Description Land Dimensions	Prop Class	Owner's Name Address City State Property Location	Billing Code Zip Code Zoning / Tax Map	Identification Code			Statue Under Which Exemption Claimed	Filing Date Of Statement NJSA 54:4-4.4	Land Improvement <u>100% Value</u> Assessed Value	Total Exempt Value <u>100% Value</u> Assessed Value	Special Tax Codes
						Own	Purp	Desc					
1	13 2 00003900	VACANT LAND 12.00 12.0000 AC	15C	STATE OF NEW JERSEY DEP DEP BLDG 401 EAST STREET TRENTON NJ 111 HAINESBURG RIVER RD	08625 FPD / 5	02	09	095	54:04-03.03		108,000 0	108,000	
2	13 13 00004291	VACANT LAND 15.70 15.7000 AC	15C	N.J. DEPT OF TRANSPORTATION CN 246 TRENTON, NJ 41 STARK RD	08625 FPD / 5	02	09	095	54:04-03.36		126,500 0	126,500	
3	13.01 10.26 00004238	DISABLE VET 2SF2CG 2.61 2.6100 AC	15F	HICKEY, GARY T & HENRIETTE SUZANNE 4 VICTORIA CROSSING RD COLUMBIA, NJ 4 VICTORIA CROSSING RD	07832 FPD / 5	24	04	098	54:4-3.03		63,100 239,300	302,400	
4	15 11 00004478	VACANT LAND 1.28 1.2800 AC	15C	TOWNSHIP OF KNOWLTON 628 RT 94 COLUMBIA NJ 22 COLUMBIA ST	07832 VR / 6.1	04	09	095	54:4-3.03		6,400 0	6,400	
5	15 16.01 00004541	VACANT LAND 1.31 1.3100 AC	15C	TOWNSHIP OF KNOWLTON 628 RT ROUTE 94 COLUMBIA NJ 45 DECATUR ST	07832 VR / 6.1	04	04	256	54:04-03.03		46,600 0	46,600	
6	19 3 00004799	VACANT 2SF 0.84 .8400 AC	15C	TOWNSHIP OF KNOWLTON 628 ROUTE 94 COLUMBIA NJ 27 WASHINGTON ST	07832 VR / 6.2	04	13	095	54-04-04.03		44,200 0	44,200	
7	19 4 00004809	BEACH .230X190 1.0032 AC	15C	TOWNSHIP OF KNOWLTON 628 RTE 94 COLUMBIA, N.J. 19 COLUMBIA ST	07832 /	04	09	652	54:4-3.03		42,500 0	42,500	
8	22 1 00005030	CEMETERIES .065 .6500 AC	15E	COLUMBIA METHODIST CHURCH 509 RTE 94 COLUMBIA, NJ 1 GREEN ST	07832 VR / 6.2	23	11	106	54:04-03.09	11/01/70 11/01/76	43,300 0	43,300	
9	27 4.01 00005369	VACANT LAND .033 .3300 AC	15C	STATE OF NEW JERSEY D O T 1035 PARKWAY AVE TRENTON, N.J. 14 RTE 46	08625 AR1 / 12	02	07	095	54:4-3.03		41,700 0	41,700	
10	27 17	GARAGE 3.15 AC 3.1500 AC	15C	STATE OF NEW JERSEY D O T 1035 PKWY. AVE. TRENTON, N.J. RTE 46 & DELAWARE RVR	08625 /	02	01	763	54:04-03.06		55,600 0	55,600	
11	28 2 00005496	DISABLED VETERAN 218.16 218.1600 AC	15C	STATE OF NEW JERSEY D E P 401 EAST STATE STREET TRENTON NJ 39 WALNUT RD	08652 FPD / 6	02	09	097	54 04-03.06		1,175,500 16,000	1,191,500	
12	28 20 00005672	VACANT LAND 63.04 63.0400 AC	15C	STATE OF NEW JERSEY DEP PO BOX 412 TRENTON NJ 5 RTE 46	08625 FPD / 6	02	09	095	54:04-03.03		295,200 0	295,200	
13	28 21 00005680	WORTHING TRACT 1.32 1.3200 AC	15C	STATE OF NEW JERSEY D E P JOHN FITCH PLAZA CN 229 TRENTON N.J. WORTHING TRACT	08625 FPD / 6	02	09	095	54:4-3.03		46,600 0	46,600	
14	28 24 00005714	WORTHING TRACT 16.46 16.4600 AC	15C	STATE OF NEW JERSEY D E P JOHN FITCH WAY CN 229 TRENTON N J 1 RTE 46	08625 AR1 / 6	02	09	095	54:4-3.03		108,800 0	108,800	
Page Totals											2,204,000 255,300	2,459,300	

1	2	3		4		5			6	7	8		9	10
Line	Block No Lot No. Qualification Account	Name of Facility Building Description Land Dimensions	Prop Class	Owner's Name Address City State Property Location	Billing Code Zip Code Zoning / Tax Map	Identif ication Code	Statue Under Which Exemption Claimed	Filing Date Of Statement NJSA 54:4-4.4	Land Improvement 100% Value Assessed Value	Total Exempt Value 100% Value Assessed Value	Special Tax Codes			
												Own er	Purp ose	Desc
1	28 25 00005721	WORTHING TRACT 3.31 3.3100 AC	15C	STATE OF NEW JERSEY D E P JOHN FITCH WAY CN 229 TRENTON N J WORTHING TRACT	08625 AR1 / 6	02	09	095	54:4-3.03		56,200 0	56,200		
2	28 26 00005739	WORTHING TRACT 4.56 4.5600 AC	15C	STATE OF NEW JERSEY D E P JOHN FITCH WAY CN 229 TRENTON N.J. WORTHING TRACT	08625 AR1 / 6	02	09	095	54:4-3.03		61,200 0	61,200		
3	28 27 00005746	VACANT LAND 2.8AC. 2.8000 AC	15C	STATE OF NEW JERSEY D E P JOHN FITCH PLAZA CN 229 TRENTON, N.J. WORTHING TRACT	08625 /	02	09	095	54 04.03.06		54,000 0	54,000		
4	28.01 1 00005760	VACANT LAND 2SF 30.24 AC 30.2400 AC	15F	THE NATURE CONSERVANCY-NJ OFFICE 200 POTTERSVILLE RD CHESTER, NJ 601 RTE 94	07930 C / 6	20	09	095	54:4-3.6	04/10/24	1,087,100 0	1,087,100		
5	28.01 1.01 00005778	VACANT LAND 2.00 2.0000 AC	15F	THE NATURE CONSERVANCY-NJ OFFICE 200 POTTERSVILLE RD CHESTER, NJ 615 RTE 94	07930 C / 6	20	09	095	54:4-3.6	04/10/24	74,000 0	74,000		
6	28.01 2 00005792	VACANT LAND 9.94 9.9400 AC	15F	THE NATURE CONSERVANCY - NJ OFFICE 200 POTTERSVILLE RD CHESTER, NJ 597 RTE 94	07930 C / 6	20	09	095	54:4-3.6	04/10/24	82,800 0	82,800		
7	28.01 5 00005834	VACANT LAND 20.36 20.3600 AC	15C	STATE OF NEW JERSEY D E P 401 EAST STATE ST TRENTON, NJ 3 WARRINGTON RD	08625 C / 6	02	09	095	54 04.03.06	09/01/97	68,600 0	68,600		
8	28.01 6 00005841	PARK 52.48 52.4800 AC	15C	STATE OF NEW JERSEY D E P JOHN FITCH PLAZA CN 229 TRENTON, N.J. 23 WARRINGTON RD	08625 AR1 / 6	02	09	622	54:4-3.03		252,900 0	252,900		
9	28.01 7 00005859	WORTHING TRACT 2.62 2.6200 AC	15C	STATE OF NEW JERSEY D E P JOHN FITCH PLAZA CN 229 TRENTON N.J. WORTHING TRACT	08625 AR1 / 6	02	09	095	54:4-3.03		53,100 0	53,100		
10	28.01 8 00005866	PARK 2.23 2.2300 AC	15C	STATE OF NEW JERSEY D E P JOHN FITCH PLAZA CN 229 TRENTON, N.J. WORTHING TRACT	08625 AR1 / 6	02	09	622	54:4-3.03		51,200 0	51,200		
11	29 2 00005947	VACANT LAND 0.76 .7600 AC	15C	THE STATE OF NJ, DEP 401 EAST STATE STREET TRENTON, NJ 18 BRUGLER RD	08625 AR1 / 6	02	09	095	54:4-3.03		33,200 0	33,200		
12	29 10 00006010	PARK 6.12 ACRES 6.1200 AC	15C	STATE OF NEW JERSEY D E P JOHN FITCH PLAZA CN 229 TRENTON, N.J. WORTHING TRACT	08625 AR1 / 6	02	09	622	54:4-3.03		33,600 0	33,600		
13	30 3 00006041	VACANT LAND 20.90 20.9000 AC	15C	THE STATE OF NEW JERSEY, DEP 401 EAST STATE STRET TRENTON, NJ 9 BRUGLER RD	08625 FPD / 6	02	09	095	54:4-3.03		20,900 0	20,900		
14	30 7 00006098	VACANT LAND 4.80 4.8000 AC	15C	THE STATE OF NJ, DEP 401 EAST STATE STREET TRENTON, NJ 11 BRUGLER RD	08625 FPD / 6	02	09	095	54:4-3.03		3,000 0	3,000		
Page Totals											1,931,800 0	1,931,800		

1	2	3		4		5			6	7	8	9	10
Line	Block No Lot No. Qualification Account	Name of Facility Building Description Land Dimensions	Prop Class	Owner's Name Address City State Property Location	Billing Code Zip Code Zoning / Tax Map	Identification Code			Statue Under Which Exemption Claimed	Filing Date Of Statement NJSA 54:4-4.4	Land Improvement <u>100% Value</u> Assessed Value	Total Exempt Value <u>100% Value</u> Assessed Value	Special Tax Codes
						Own	Purp	Desc					
1	30 8 00006108	VACANT LAND 0.97 .9700 AC	15C	THE STATE OF NJ, DEP 401 EAST STATE STREET TRENTON, NJ 11 BRUGLER RD	08625 FPD / 6	02	09	095	54:4-3.03		700 0	700	
2	31 4 00006147	VACANT LAND 36.31 AC 36.3100 AC	15C	THE STATE OF NJ, DEP 401 EAST STATE STREET TRENTON, NJ 17 BRUGLER RD	08625 FPD / 7	02	09	095	54:4-3.03		229,600 0	229,600	
3	31 7 00006186	OFFICE BLDG. 1SCB 25.50 25.5000 AC	15C	STATE OF NEW JERSEY D E P GREEN ACRES PROG., CN 4 TRENTON, NJ 12 STATION RD	08625-0412 FPD / 7	02	09	005	54 04-3.36		175,500 0	175,500	
4	31 9 00006210	VACANT LAND 95.82 AC 95.8200 AC	15C	THE STATE OF NJ, DEP 401 EAST STATE ST TRENTON, NJ 26 STATION RD	08625 FPD / 7	02	09	095	54:4-3.03		382,500 0	382,500	
5	31 16.04 00006348	DISABLED VETERAN 1.5SF 1.00 1.0000 AC	15F	MASKER, PHILIP W & KRISTIN 194 VAIL ROAD COLUMBIA, NJ 194 VAIL RD	07832 FPD / 7	24	02	097	54:4-3.3	06/14/24	51,000 294,500	345,500	
6	32 4 00006429	VACANT LAND 5.84 AC 5.8400 AC	15C	STATE OF NEW JERSEY D E P GREEN ACRES PROG., CN 4 TRENTON, NJ 8 STATION RD	08625-0412 FPD / 7	02	09	095	54 04-3.36	10/01/97	11,500 0	11,500	
7	33 2.01 00006475	CHURCH & PARSONAGE CHURCH & PARSON 11.89 11.8900 AC	15D	KNOWLTON UNITED METHODIST CHURCH 509 RTE 94 COLUMBIA, N.J. 509 RTE 94	07832 AR1 / 7	23	10	040	54 04 03 06		90,600 554,500	645,100	
8	33 3.01 00006490	HALLS 1SCBBV 4.69 4.6900 AC	15F	KNOWLTON TOWNSHIP LIONS CLUB 598 ROUTE 94 COLUMBIA, NJ 505 RTE 94	07832 AR1 / 7	22	12	362	54:04-03.25	11/01/70 11/01/76	61,800 445,700	507,500	
9	34 3 00006563	VACANT LAND 1SF 0.84 .8400 AC	15C	STATE OF NJ DEP PO BOX 412 TRENTON NJ 491 RTE 94	08625 C / 4	02	09	083	54:04-3.36		44,200 900	45,100	
10	34 24 00006852	VACANT LAND .837 AC. .8370 AC	15C	STATE OF NEW JERSEY D E P CN 114 TRENTON NJ 3 STATION RD	08623-0114 FPD / 8	02	09	095	54-04-3.36	12/22/96	4,200 0	4,200	
11	35 3 00006926	VACANT LAND 9.98 AC. 9.9800 AC	15C	STATE OF NEW JERSEY D E P CN 114 TRENTON, N. J. 5 STATION RD	08625-0114 FPD / 8	02	09	095	54-04-3.36		80,500 0	80,500	
12	35 4.02 00015889	GREEN ACRES 2.19 AC 2.1900 AC	15C	ST OF NJ DEP GREEN ACRES PROGRAM PO BOX 412 TRENTON NJ KILL RD	08625 AR2 / 8	02	09	623	54:04-03.03		58,100 0	58,100	
13	36 1 00006972	VACANT LAND 0.19 .1900 AC	15C	STATE OF NEW JERSEY D O T 1035 PARKWAY AVE CN 600 TRENTON, N.J., 15 STATION RD	08625-0600 FPD / 8	02	07	095	54:4-3.3		1,000 0	1,000	
14	38 2 00007140	VACANT LAND 6.12 6.1200 AC	15C	STATE OF NEW JERSEY D O T CN 614 TRENTON, NJ 109 VAIL RD	08625 FPD / 8	02	09	095	54:04-03.36		78,600 0	78,600	
Page Totals											1,269,800 1,295,600	2,565,400	

1	2	3		4		5			6	7	8	9	10
Line	Block No Lot No. Qualification Account	Name of Facility Building Description Land Dimensions	Prop Class	Owner's Name Address City State Property Location	Billing Code Zip Code Zoning / Tax Map	Identification Code			Statue Under Which Exemption Claimed	Filing Date Of Statement NJSA 54:4-4.4	Land Improvement <u>100% Value</u> Assessed Value	Total Exempt Value <u>100% Value</u> Assessed Value	Special Tax Codes
						Own	Purp er	ose Desc					
1	40 9.22 00007655	VACANT LAND 3.00 3.0000 AC	15C	TOWNSHIP OF KNOWLTON 628 RT 94 COLUMBIA, N.J. 12 POPPYS CT	07832 FPD / 8	04	01	095	54 04-03.03		41,300 0	41,300	
2	42 7 00007983	VACANT LAND 64.80 64.8000 AC	15C	STATE OF NJ DEP 401 EAST STATE STREET TRENTON NJ 12 BRANDS RD	08625 FPD / 7	02	09	619	54:04-03.06		6,900 0	6,900	
3	42 8.01 00008000	VACANT LAND 0.48 .4800 AC	15C	STATE OF NEW JERSEY D E P PO BOX 114 TRENTON, NJ 24 BRANDS RD	08625 FPD / 7	02	09	095	54-04-3.36		2,900 0	2,900	
4	42.02 1 00008049	VACANT LAND 9.30 9.3000 AC	15C	STATE OF NJ DEP 401 EAST STATE STREET TRENTON NJ 4 COOK RD	08625 FPD / 11	02	09	619	54:04-03.06		1,000 0	1,000	
5	44 10 00008289	CEMETERIES 2.45 2.4500 AC	15E	KNOWLTON FRAME CEM C/O O TERPSTER 41 LIME KILN RD COLUMBIA, N.J. 4 KNOWLTON RD	07832 FPD / 9	20	11	106	54:04-03.09	11/01/70 11/01/76	59,700 0	59,700	
6	44 39 00008578	DISABLE VET 1SF2G 1.55 1.5500 AC	15F	BANIK, ROBERT J & LYNN I 44 COUNTRYSIDE ROAD COLUMBIA, NJ 44 COUNTRYSIDE RD	07832 FPD / 9	24	04	997	54:04-3.03		54,300 210,300	264,600	
7	45.01 2 00009469	CHURCH CHURCH 5.98 5.9800 AC	15D	KNOWLTON INDEPT PRESBYTERIAN CHURCH 3 KNOWLTON RD COLUMBIA, N.J. 3 KNOWLTON RD	07832 FPD / 10	23	10	040	54:04-03.06	11/01/70 11/01/76	61,900 432,600	494,500	
8	46 1 00009490	VACANT LAND 1.75 AC 1.7500 AC	15C	THE STATE OF NJ, DEP 401 EAST STATE STREET TRENTON, NJ 128 LINABERRY RD	08625 FPD / 11	02	09	095	54:04-03.03		7,500 0	7,500	
9	47 1 00009740	WATER SHED 2SF 3.33 AC 3.3300 AC	15C	STATE OF NEW JERSEY D E P 401 EAST STATE STREET TRENTON NJ 82 DELAWARE RD	08625 FPD / 11	02	09	937	54-04-3.36		64,700 134,000	198,700	
10	47 1.01 00009758	VACANT LAND 129.02 129.0200 AC	15C	STATE OF NEW JERSEY D E P P.O. BOX 114 TRENTON N.J. 82 DELAWARE RD	08625-0114 FPD / 11	02	09	095	54-04-3.36		648,100 0	648,100	
11	47 2 00009765	VACANT LAND 4.05 4.0500 AC	15C	STATE OF NEW JERSEY D E P 401 E. STATE STREET TRENTON NJ 141 LINABERRY RD	08625 FPD / 11	02	07	095	54 04-03.06		52,800 0	52,800	
12	47 3 00009772	VACANT LAND 132.98 132.9800 AC	15C	STATE OF NJ DEP PO BOX 412 TRENTON NJ 133 LINABERRY RD	08625 FPD / 11	02	09	619	54:04-03.06		33,400 0	33,400	
13	47 14 00010009	DISABLE VET 1SF 1.00 1.0000 AC	15F	DURHOLZ, JAMES & SHERRI 21 LIME KILN RD COLUMBIA, N.J. 21 LIME KILN RD	07832 FPD / 11	24	04	097	54:4-03.03		51,000 113,600	164,600	
14	47 19 00010087	VACANT LAND 32.90 32.9000 AC	15C	STATE OF NJ DEP 401 E STATE ST TRENTON NJ 58 DELAWARE RD	08625 FPD / 11	02	09	095	54:04-03.03		167,700 0	167,700	
Page Totals											1,253,200 890,500	2,143,700	

1	2	3		4		5			6	7	8	9	10
Line	Block No Lot No. Qualification Account	Name of Facility Building Description Land Dimensions	Prop Class	Owner's Name Address City State Property Location	Billing Code Zip Code Zoning / Tax Map	Identification Code			Statue Under Which Exemption Claimed	Filing Date Of Statement NJSA 54:4-4.4	Land Improvement <u>100% Value</u> Assessed Value	Total Exempt Value <u>100% Value</u> Assessed Value	Special Tax Codes
						Own	Purp	Desc					
1	48 5 00010175	VACANT LAND 1SF 1.34 1.3400 AC	15C	TOWNSHIP OF KNOWLTON 628 ROUTE 94 COLUMBIA, NJ 33 RTE 46	07832 AR1 / 12	04	09	095	54:4-3.03		44,000 0	44,000	
2	48 7 00010190	VACANT LAND 1SF 1.10 1.1000 AC	15C	TOWNSHIP OF KNOWLTON 628 ROUTE 94 COLUMBIA, NJ 37 RTE 46	07832 AR1 / 12	04	09	095	54:4.3.03		42,600 0	42,600	
3	48 9 00010217	VACANT LAND 1SF 0.70 .7000 AC	15C	TOWNSHIP OF KNOWLTON 628 ROUTE 94 COLUMBIA, NJ 41 RTE 46	07832 AR1 / 12	04	09	095	54:4-3.03		40,200 0	40,200	
4	48 21 00010369	VACANT LAND 194.09 194.0900 AC	15C	STATE OF NEW JERSEY D E P PO BOX 114 TRENTON, N.J. 79 DELAWARE RD	08625-0114 FPD / 12	02	09	095	54-04-3.36		1,018,500 0	1,018,500	
5	51 6 00010785	FIRE HOUSE 1SCB 0.48 .4800 AC	15F	KNOWLTON TOWNSHIP FIRE CO PO BOX 231 DELAWARE, N.J. 4 ROY ACE ST	07833 C / 13.1	20	06	501	54:04-03.10	11/01/70 11/01/76	42,400 132,100	174,500	
6	51 16	SCHOOL 1SB 6.2 ACRES 6.2000 AC	15A	KNOWLTON TOWNSHIP BOARD OF EDUC . DELAWARE, N.J. RTE 46	07833 /	04	03	353	54:04.03-03		67,800 2,000,800	2,068,600	
7	51 19 00010922	BEACH 2.08 2.0800 AC	15C	TOWNSHIP OF KNOWLTON 628 RTE 94 COLUMBIA N J 12 FERRY ST	07832 C / 13	04	09	652	54:4-3.0-3		50,400 0	50,400	
8	51 19.01 00010930	VACANT LAND 5.24 5.2400 AC	15A	TOWNSHIP OF KNOWLTON BD OF ED PO BOX 152 DELAWARE, N.J. 8 FERRY ST	07833 C / 13	04	03	095	54:4-3.3		64,000 0	64,000	
9	55 1 00011122	PARSONAGE 1SF 0.60 .6000 AC	15D	TRUSTEES DELAWARE PRESBYTERIAN CHUR PO BOX 45 DELAWEARE NJ 9 CLARENCE ST	07833 VR / 13.1	23	10	055	54 04-03.06	11/01/91	43,000 109,600	152,600	
10	57 7 00011370	VACANT LAND 1.98 1.9800 AC	15C	STATE OF NEW JERSEY D E P CN 229 TRENTON, N.J. 12 SYCAMORE LA	08625 AR1 / 14	02	09	095	54 04 03 03	01/01/85	52,400 0	52,400	
11	57 10 00011436	CEMETERIES SHED 2.66 2.6600 AC	15E	DELAWARE CMTRY ASSOC C/O S HOPKINS PO BOX 45 DELAWARE NJ 128 RTE 46	07833 AR1 / 14	20	11	106	54:04-03.09	11/01/70 11/01/76	55,800 1,800	57,600	
12	57 18.01 00011524	VACANT LAND 0.47 .4700 AC	15C	STATE OF NEW JERSEY DEP 401 E STATE STREET TRENTON, NJ 21 WILLOW LA	08605 AR1 / 14	02	07	095	54:04-03.06		44,900 0	44,900	
13	57 20 00011556	VACANT LAND RAMSAYBRG HOUSE 11.72 11.7200 AC	15C	STATE OF NEW JERSEY DEP 401 EAST STATE STREET TRENTON NJ 140 RTE 46	08625 FPD / 15	02	09	083	54:04-3.36		92,500 200,000	292,500	
14	60 1 00011563	CHURCH 1SF 0.31 .3100 AC	15D	TRUSTEES OF DELAWARE PRESBYTERIAN PO BOX 45 DELAWARE NJ 12 CLARENCE ST	07833 VR / 13.2	23	10	040	54:04-03.06	11/01/70 11/01/76	41,600 161,400	203,000	
Page Totals											1,700,100 2,605,700	4,305,800	

1	2	3		4		5			6	7	8	9	10
Line	Block No Lot No. Qualification Account	Name of Facility Building Description Land Dimensions	Prop Class	Owner's Name Address City State Property Location	Billing Code Zip Code Zoning / Tax Map	Identification Code			Statue Under Which Exemption Claimed	Filing Date Of Statement NJSA 54:4-4.4	Land Improvement <u>100% Value</u> Assessed Value	Total Exempt Value <u>100% Value</u> Assessed Value	Special Tax Codes
						Own	Purp	Desc					
1	60 10 00011676	CLUB HOUSE 2SF 6.58 AC 6.5800 AC	15F	KNOWLTON LIONS CLUB PO BOX 349 COLUMBIA NJ 3 VALLEY ST	07832 VR / 13.2	20	09	643	54:04-03.06		40,900 1,000	41,900	
2	62 6.12	DISABLE VET 2SF2CG 1.602 AC 1.6020 AC	15F	BURTON, JAMARCUS CORTEZ 31 CENTERVILLE ROAD COLUMBIA, NJ CENTERVILLE RD	07832 /	24	02	097	54:4-3.03		54,600 224,000	278,600	
3	62 13 00012944	CEMETERY SHED 4.05 4.0500 AC	15E	FAIRVIEW CEMETERY ASSOC WALLACE 62 FREDON/GREENDEL RD NEWTON NJ 42 AUBLE RD	07860 FPD / 10	20	11	106	54:04-03.09	11/01/70 11/01/76	68,300 5,800	74,100	
4	67 3 00013867	VACANT LAND .606 ACRES 6.0600 AC	15C	STATE OF NEW JERSEY D E P CN 229 TRENTON, N.J. KOECK RD	08625 /	02	09	095	54 04-03.06		30,300 0	30,300	
5	68 1 00013899	VACANT LAND 9.53 ACRES 9.5300 AC	15C	STATE OF NEW JERSEY D E P CN 229 TRENTON, N.J. KNOWLTON RD	08625 /	02	09	095	54 04-03.06		95,700 0	95,700	
6	68 4.06	CAMP POLE BARN 5.27 AC 5.2700 AC	15D	COLUMBIA HOUSING OPPORTUNITIES INC 319 WEST WASHINGTON AVE WASHINGTON, NJ 46 KOECK RD	07882 /	20	04	637	54:04-03.06	11/01/70	74,400 298,100	372,500	
7	68 5 00014035	CAMP 29.16 AC 29.1600 AC	15D	WARREN COUNTY UNIT FOR RETARD CHILD PO BOX 389 WASHINGTON, NJ 44 KOECK RD	07882 FPD / 14	20	04	637	54:04-03.06	11/01/70 11/01/76	193,800 221,800	415,600	
8	68 10.01 00014170	CHURCH CHURCH 3.00 3.0000 AC	15D	CONG OF JEHOVAH'S WIT C/O A POYER 90-01 HONEY RUN RD BLAIRSTOWN, NJ 35 RAMSEYBURG RD	07825 FPD / 14	23	10	040	54:04-03.06	11/01/76	63,000 370,900	433,900	
9	68 23 00014317	VACANT LAND 15.40 15.4000 AC	15C	TOWNSHIP OF KNOWLTON 628 RT 94 COLUMBIA NJ 163 KNOWLTON RD	07832 FPD / 14	04	09	095	54:4-3.03		109,500 0	109,500	
10	71 7 00014941	VACANT LAND 0.52 .5200 AC	15C	STATE OF NEW JERSEY D E P 401 EAST STATE STREET TRENTON NJ 46 SEREPTA RD	08625 FPD / 15	02	07	095	54:04-03.06		300 0	300	
11	71 9 00014973	VACANT LAND 41.46 41.4600 AC	15C	STATE OF NEW JERSEY D E P 401 EAST STATE STREET TRENTON NJ 46 SEREPTA RD	08625 FPD / 15	02	07	095	54:04-03.06		21,800 0	21,800	
12	71 11 00014980	VACANT LAND 7.60 7.6000 AC	15C	STATE OF NEW JERSEY D E P PO BOX 412 TRENTON NJ 179 RTE 46	08625 FPD / 15	02	07	095	54 04-03.06		86,000 0	86,000	
13	71 16 00015021	VACANT LAND 13.77 13.7700 AC	15C	STATE OF NEW JERSEY D O T CN 614 TRENTON, NJ ALONG RTE 46	08625 AR3 / 15	02	09	095	54:04-03.36		116,900 0	116,900	
14	77 1 00015670	ISLAND 13.9 AC. 13.9000 AC	15C	STATE OF NEW JERSEY D E P CN 229 TRENTON, N.J. DILDINE ISLAND	08625 AR1 / 15.1	02	09	716	54:4-3.3		112,000 0	112,000	
Page Totals											1,067,500 1,121,600	2,189,100	

1	2	3		4		5			6	7	8	9	10
Line	Block No Lot No. Qualification Account	Name of Facility Building Description Land Dimensions	Prop Class	Owner's Name Address City State Property Location	Billing Code Zip Code Zoning / Tax Map	Identification Code			Statue Under Which Exemption Claimed	Filing Date Of Statement NJSA 54:4-4.4	Land Improvement <u>100% Value</u> Assessed Value	Total Exempt Value <u>100% Value</u> Assessed Value	Special Tax Codes
						Own	Purp	er					
1	77 2 00015688	BEACH 1SF 12.8 AC. 12.8000 AC	15C	STATE OF NEW JERSEY D E P CN 229 TRENTON NJ DILDINE ISLAND	08625 AR1 / 15.1	02	09	652	54:4-3.03		106,500 0	106,500	
2	300.01 1 00017212	VACANT LAND 80.77 AC 80.7700 AC	15C	STATE OF NEW JERSEY D O T CN 614 TRENTON, N.J. RAILROAD BED	08625 /	02	09	095	54:04-03.36		392,400 0	392,400	
3	301 3.03	PARK 1.60 AC 1.6000 AC	15C	TOWNSHIP OF KNOWLTON 628 ROUTE 94 COLUMBIA NJ OFF RTE 94	07832 /	04	09	622	54:04-03.03		3,600 0	3,600	
4	301 4	VACANT LAND 9.14 AC 9.1400 AC	15C	STATE OF NJ, DEP 401 EAST STATE STREET TRENTON, NJ RAIL BED	08625 /	02	09	095	54:04-03.03		48,700 0	48,700	
5	302 1 00015737	VACANT LAND 22.2 AC. 22.2000 AC	15C	STATE OF NEW JERSEY D E P CN 229 TRENTON, N.J. 21 BRUGLER RD	08625 FPD / 6-8	02	07	095	54: 04-03.06		88,800 0	88,800	
6	302 2 00015744	VACANT LAND 130X45 .1343 AC	15C	STATE OF NEW JERSEY D E P CN 229 TRENTON, N.J. 22 BRUGLER RD	08625 AR1 / 6	02	07	095	54: 04-03.06		500 0	500	

Page Totals

640,500
0

640,500

Page No.	Land Value	Improvement Value	Exemption Amount	Net Taxable Value	-----		Deduction Summary			-----		Billed 1st Half
					Senior Citizen	Surviving Spouse	Disabled Person	Veteran	Widow			
1	235,800	713,900	0	949,700	0	0	0	0	0	0	20,280.86	
2	705,200	1,099,700	0	1,804,900	0	0	0	0	1	250	38,418.67	
3	175,900	712,400	0	888,300	0	0	0	0	0	0	18,969.67	
4	442,400	1,188,400	0	1,630,800	0	0	0	0	0	0	34,825.77	
5	571,400	1,733,100	0	2,304,500	0	0	0	0	1	250	49,212.65	
6	499,100	1,187,100	0	1,686,200	0	0	0	0	0	0	36,008.83	
7	515,200	1,611,400	0	2,126,600	0	0	0	0	0	0	45,413.58	
8	490,000	1,352,100	0	1,842,100	0	0	0	0	0	0	39,338.07	
9	386,800	1,313,100	0	1,699,900	0	0	0	0	0	0	36,301.41	
10	169,200	369,200	0	538,400	1	250	0	0	0	0	11,372.54	
11	284,700	830,500	0	1,115,200	0	0	0	0	0	0	23,565.13	
12	510,900	1,664,100	0	2,175,000	0	0	0	0	0	0	46,447.19	
13	561,200	1,331,000	0	1,892,200	0	0	0	0	0	0	40,407.97	
14	479,000	1,159,400	0	1,638,400	0	0	0	0	0	0	36,440.21	
15	627,200	1,900,100	0	2,527,300	0	0	0	0	0	0	53,970.53	
16	582,700	1,508,900	0	2,091,600	0	0	0	0	0	0	44,666.15	
17	598,900	1,765,500	0	2,364,400	0	0	0	0	0	0	51,002.19	
18	651,800	1,976,500	0	2,628,300	0	0	0	0	2	500	55,877.39	
19	702,400	2,427,900	0	3,130,300	0	0	0	1	250	0	66,722.58	
20	744,000	2,251,700	0	2,995,700	0	0	0	0	0	0	63,973.20	
21	609,200	1,393,500	0	2,002,700	0	0	0	0	1	250	42,642.68	
22	553,800	1,887,900	0	2,441,700	1	250	0	0	0	1	51,892.55	
23	888,700	1,931,200	0	2,819,900	0	0	0	0	0	1	59,968.98	
24	402,400	1,217,200	0	1,619,600	0	0	0	0	1	250	34,081.47	
25	638,300	1,300,200	0	1,938,500	1	250	0	0	0	0	41,271.70	
26	793,200	2,780,200	0	3,573,400	0	0	0	0	2	500	76,060.00	
27	652,700	1,832,400	0	2,485,100	0	0	0	0	3	750	52,694.34	
28	759,800	2,458,000	0	3,217,800	0	0	0	0	0	0	68,716.16	
29	284,000	740,600	0	1,024,600	0	0	0	0	0	0	23,097.58	
30	945,200	1,347,500	0	2,292,700	0	0	0	0	0	1	48,814.28	
31	355,900	1,003,500	0	1,359,400	0	0	0	0	0	0	29,030.02	
32	122,800	573,500	0	696,300	0	0	0	0	0	0	14,869.50	
33	1,827,600	2,620,700	0	4,448,300	0	0	0	0	0	0	96,616.46	
34	653,400	1,956,600	0	2,610,000	0	0	0	0	0	0	55,736.58	
35	866,900	3,163,100	0	4,030,000	0	0	0	0	1	250	85,935.69	
36	688,700	2,031,600	0	2,720,300	0	0	0	0	0	0	58,092.04	
37	911,400	2,563,900	0	3,475,300	0	0	0	0	0	1	74,090.06	
38	545,100	1,320,200	0	1,865,300	0	0	0	0	0	0	39,833.51	
39	481,500	1,009,800	0	1,491,300	0	0	0	0	0	0	31,846.76	
40	534,200	1,428,700	0	1,962,900	0	0	0	0	0	0	41,917.75	
41	527,800	1,360,000	0	1,887,800	0	0	0	0	1	250	40,189.00	
42	537,000	1,190,000	0	1,727,000	0	0	0	1	250	0	36,755.12	
43	491,000	1,064,400	0	1,555,400	0	0	0	0	0	0	33,215.61	
44	387,300	1,234,500	0	1,621,800	0	0	0	0	0	0	34,633.57	
45	537,300	1,254,600	0	1,791,900	0	0	0	0	0	0	24,921.32	
46	222,900	512,300	0	735,200	0	0	0	0	0	0	15,700.21	
47	309,000	516,400	0	825,400	0	0	0	0	1	250	17,626.45	
48	308,500	734,100	0	1,042,600	0	0	0	0	1	250	22,139.76	
49	476,200	1,329,400	0	1,805,600	0	0	0	0	0	0	38,558.61	
50	597,500	1,553,400	0	2,150,900	0	0	0	0	0	0	45,932.50	
51	195,500	323,300	0	518,800	0	0	0	0	0	0	11,079.00	
52	639,300	1,617,200	0	2,256,500	0	0	0	0	0	0	48,187.62	
53	515,000	1,918,900	0	2,433,900	0	0	0	0	0	0	51,975.98	
54	304,400	1,037,700	0	1,342,100	0	0	0	0	0	0	28,660.55	
55	340,600	440,600	0	781,200	0	0	0	0	0	0	16,682.56	
56	730,600	1,990,500	0	2,721,100	0	0	0	0	0	0	58,109.14	
57	844,000	1,708,500	0	2,552,500	0	0	0	0	0	0	54,508.68	
58	757,900	2,535,400	0	3,293,300	0	0	0	0	0	0	70,328.46	
59	751,100	3,094,300	0	3,845,400	0	0	0	0	0	0	82,118.54	
60	451,800	1,454,800	0	1,906,600	0	0	0	0	0	0	40,715.48	
61	431,200	745,700	0	1,176,900	0	0	0	0	0	0	21,713.81	
62	534,300	1,349,400	0	1,883,700	0	0	0	0	0	0	40,226.46	
63	615,500	2,046,700	0	2,662,200	0	0	0	0	1	250	56,726.33	
64	465,400	1,074,200	0	1,539,600	0	0	0	0	0	0	32,878.20	
65	440,200	902,900	0	1,343,100	0	0	0	0	1	250	28,639.23	

Page No.	Land Value	Improvement Value	Exemption Amount	Net Taxable Value	-----		Deduction Summary			-----		Billed 1st Half			
					Senior Citizen	Surviving Spouse	Disabled Person	Veteran	Widow						
66	595,900	976,100	0	1,572,000	0	0	0	0	0	0	33,570.09				
67	710,800	1,122,000	0	1,832,800	0	0	0	0	1	250	36,836.27				
68	765,200	2,100,600	0	2,865,800	0	0	0	0	0	0	61,199.20				
69	756,800	2,399,400	0	3,156,200	0	0	0	0	0	0	67,400.68				
70	767,000	2,966,100	0	3,733,100	0	0	0	0	0	0	79,720.39				
71	673,900	1,982,800	0	2,656,700	0	0	0	0	1	250	56,608.87				
72	557,400	1,631,900	0	2,189,300	0	0	0	0	0	0	46,627.54				
73	793,200	2,439,700	0	3,232,900	0	0	0	0	1	250	68,788.61				
74	880,400	2,003,700	0	2,884,100	0	0	0	0	1	250	61,465.00				
75	709,200	2,034,100	0	2,743,300	0	0	0	0	1	250	58,458.21				
76	498,600	1,646,100	0	2,144,700	0	0	0	0	0	0	45,800.10				
77	433,400	891,300	0	1,324,700	0	0	0	0	0	0	28,164.00				
78	338,800	1,061,800	0	1,400,600	0	0	0	0	0	0	29,909.84				
79	646,500	1,386,700	0	2,033,200	0	0	0	0	0	0	43,419.03				
80	681,600	2,317,300	0	2,998,900	0	0	0	0	1	250	63,899.47				
81	420,000	612,500	0	1,032,500	0	0	0	0	0	0	22,049.06				
82	483,100	1,094,000	0	1,577,100	0	0	0	0	2	500	33,429.01				
83	619,200	1,480,900	0	2,100,100	0	0	0	0	0	0	44,847.66				
84	625,500	1,212,600	0	1,838,100	0	0	0	0	0	0	39,252.68				
85	690,100	1,484,000	0	2,174,100	0	0	0	0	0	0	46,427.94				
86	1,502,100	1,435,000	0	2,937,100	0	0	0	0	1	250	62,596.81				
87	584,600	966,100	0	1,550,700	0	0	0	0	0	0	33,115.24				
88	542,400	1,043,700	0	1,586,100	0	0	0	0	1	250	33,746.22				
89	490,400	1,359,800	0	1,850,200	0	0	0	0	0	0	39,511.06				
90	1,349,200	1,584,900	0	2,934,100	0	0	0	0	0	0	62,657.76				
91	398,600	558,900	0	957,500	0	0	0	0	1	250	20,322.43				
92	499,100	968,400	0	1,467,500	0	0	0	0	0	0	31,338.49				
93	657,500	883,300	0	1,540,800	0	0	0	0	0	0	32,903.82				
94	505,400	1,430,100	0	1,935,500	0	0	0	0	0	1	250	41,480.99			
95	600,100	1,993,700	0	2,593,800	0	0	0	0	0	0	55,283.85				
96	608,600	1,816,300	0	2,424,900	0	0	0	0	0	0	51,783.79				
97	592,700	1,276,600	0	1,869,300	0	0	0	0	1	250	39,793.94				
98	324,500	688,300	0	1,012,800	0	0	0	0	0	0	21,503.39				
99	675,600	1,914,900	0	2,590,500	0	0	0	0	0	0	55,320.16				
100	613,200	1,775,500	0	2,388,700	0	0	0	0	0	0	51,175.18				
101	545,300	2,439,500	0	2,984,800	0	0	0	0	0	0	63,740.45				
102	382,700	1,071,600	0	1,454,300	0	0	0	0	1	250	30,931.61				
103	729,800	2,064,500	0	2,794,300	0	0	0	0	0	0	59,672.34				
104	528,400	1,822,000	0	2,350,400	0	0	0	0	1	250	50,067.82				
105	561,800	1,621,300	0	2,183,100	0	0	0	0	0	0	46,620.14				
106	782,600	3,075,700	0	3,858,300	0	0	0	0	1	250	82,269.03				
107	696,000	2,799,300	0	3,495,300	0	0	0	0	1	250	74,517.17				
108	1,200,100	2,612,700	0	3,812,800	0	0	0	0	0	0	81,422.39				
109	700,500	1,603,900	0	2,304,400	0	0	0	0	1	250	48,960.50				
110	728,600	2,312,800	0	3,041,400	0	0	0	0	1	250	64,699.12				
111	388,700	1,574,500	0	1,963,200	0	0	0	0	0	0	41,924.19				
112	616,800	1,708,800	0	2,325,600	0	0	0	0	1	250	48,741.68				
113	474,700	1,145,100	0	1,619,800	0	0	0	0	0	0	35,515.54				
114	380,600	809,400	0	1,190,000	0	0	0	0	0	0	25,412.48				
115	554,700	1,141,000	0	1,695,700	0	0	0	0	1	250	36,086.70				
116	533,900	1,285,000	0	1,818,900	0	0	0	0	0	0	38,842.64				
117	471,600	779,200	0	1,250,800	0	0	0	0	0	0	26,749.30				
118	438,700	1,589,000	0	2,027,700	0	0	0	0	1	250	43,176.56				
119	488,500	1,380,800	0	1,869,300	0	0	0	0	0	0	39,918.94				
120	395,500	804,200	0	1,199,700	0	0	0	0	0	0	26,298.72				
121	348,100	928,900	0	1,277,000	0	0	0	0	0	0	27,270.36				
122	468,700	1,374,300	0	1,843,000	0	0	0	0	0	0	39,357.29				
123	578,700	1,162,400	0	1,741,100	0	0	0	0	1	250	37,056.22				
124	542,400	1,215,900	0	1,758,300	0	0	0	0	2	500	37,423.55				
125	602,800	1,072,200	0	1,675,000	1	250	0	0	0	0	35,644.67				
126	264,100	545,400	0	809,500	0	0	0	0	0	0	17,286.91				
District Totals	72,854,800	188,124,000	0	260,978,800	4	1,000	0	0	2	500	41	10,250	7	1,750	5,552,657.99

Page
No.

Land
Value

Improvement
Value

Exemption
Amount

Net Taxable
Value

District Total

0

0

0

0

<u>Page No.</u>	<u>Reported Depreciated Book Value</u>	<u>Tangible Value of Tangible Personal Property</u>	<u>Billed 1st Half</u>
1	1,194,533	600,491	13,956.93
District Total	1,194,533	600,491	13,956.93

Page No.	Land Value	Improvement Value	Exemption Amount	Net Taxable Value
1	2,182,900	164,700	0	2,347,600
2	7,369,700	78,800	0	7,448,500
3	1,853,100	1,494,800	0	3,347,900
4	411,100	550,200	0	961,300
5	2,204,000	255,300	0	2,459,300
6	1,931,800	0	0	1,931,800
7	1,269,800	1,295,600	0	2,565,400
8	1,253,200	890,500	0	2,143,700
9	1,700,100	2,605,700	0	4,305,800
10	1,067,500	1,121,600	0	2,189,100
11	640,500	0	0	640,500
District Total	21,883,700	8,457,200	0	30,340,900